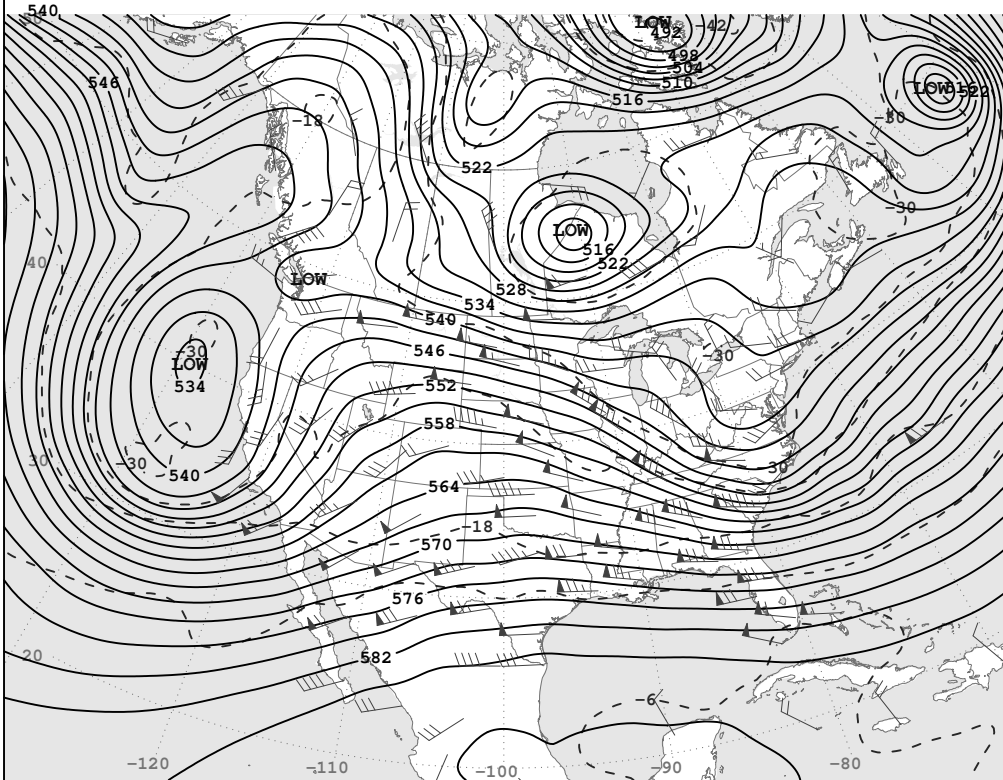
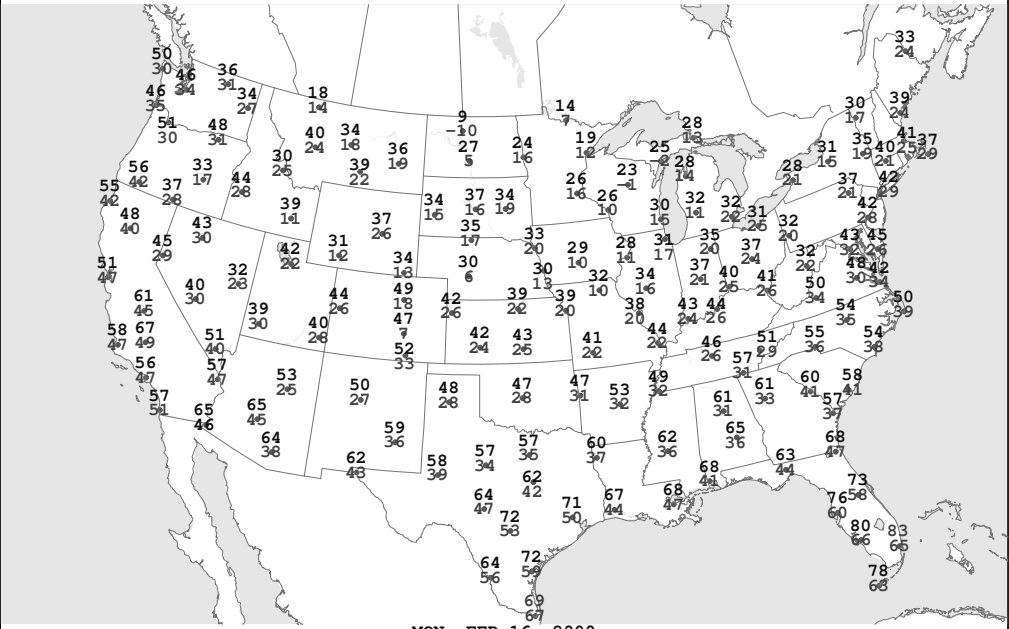


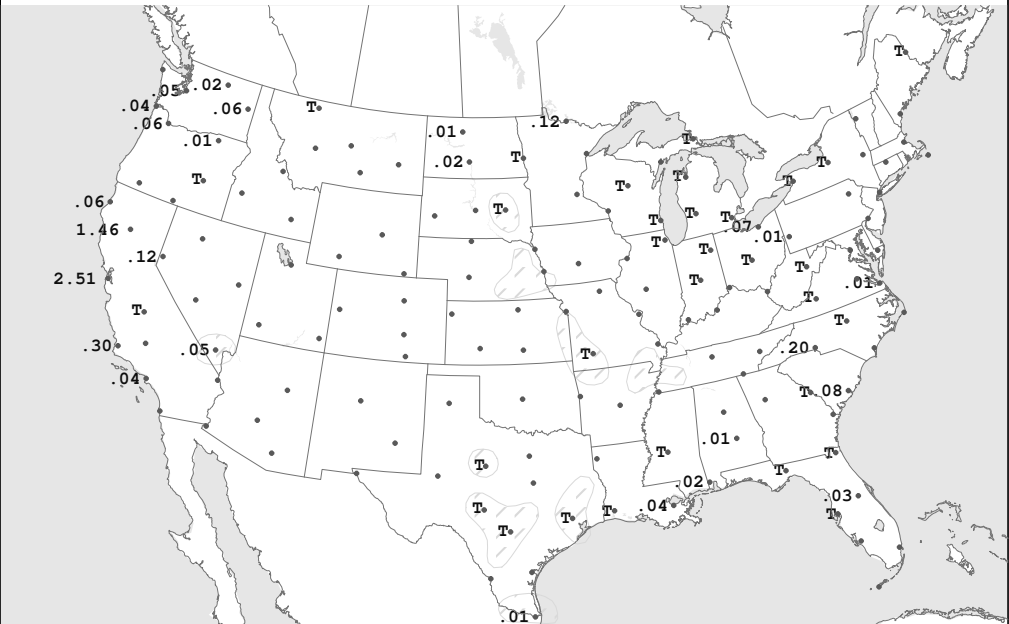
Surface Weather Map and Station Weather at 7:00 A.M. E.S.T.



MON, FEB 16, 2009
500-Millibar Height Contours at 7:00 A.M. E.S.T.



MON, FEB 16, 2009
Highest and Lowest Temperature



MON, FEB 16, 2009
24-hour Precipitation Areas and Amounts Ending 7:00 A.M. E.S.T.