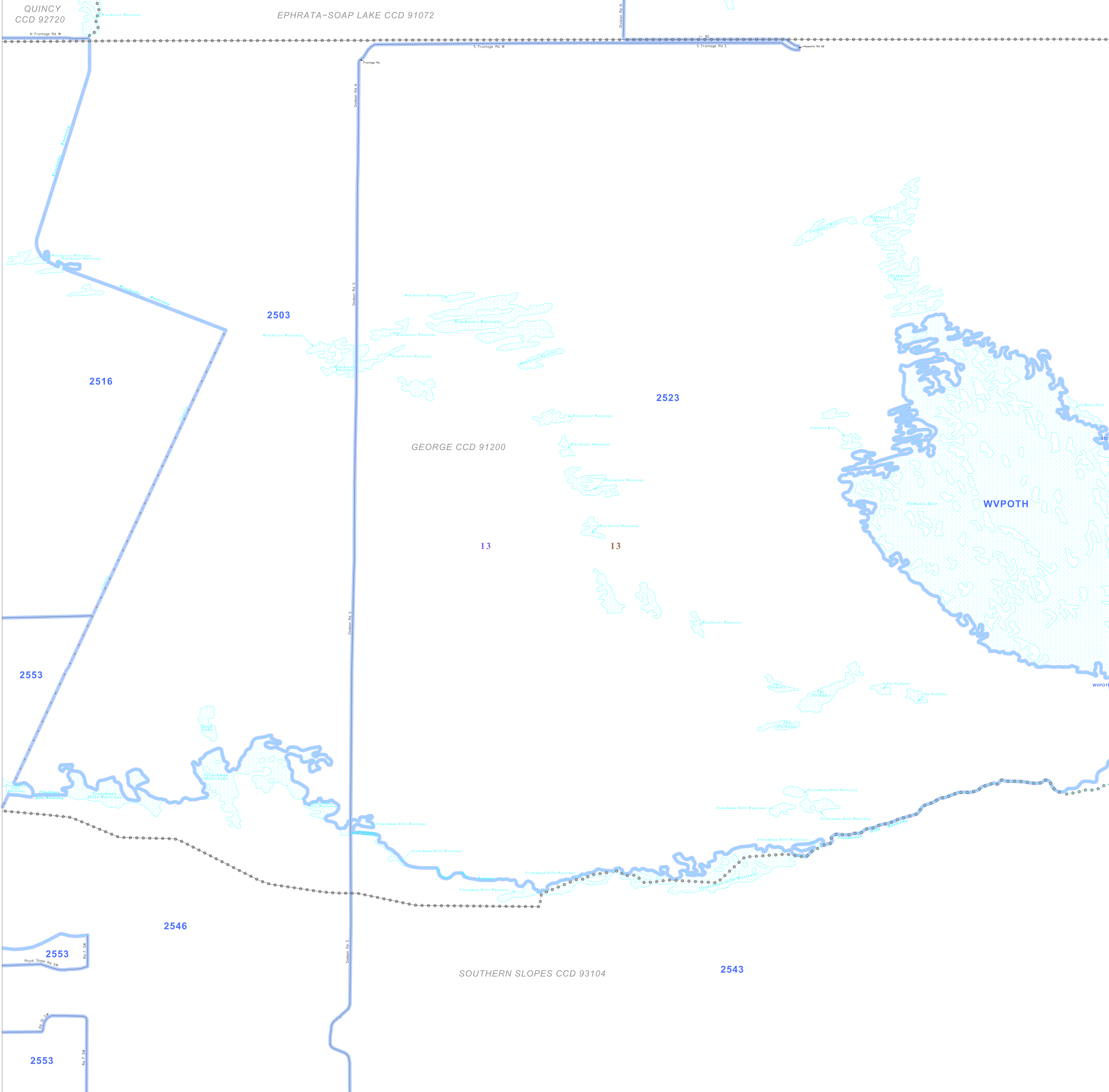


P.L. 94-171 VOTING DISTRICT/STATE LEGISLATIVE DISTRICT OUTLINE MAP (CENSUS 2000)

47 11497N  
119.842084W

47 11497N  
119.842084W



**GEOGRAPHIC AREAS LEGEND**

SYMBOL	NAME STYLE
*****	INTERNATIONAL
*****	AIR (FEDERAL)
*****	Trust Land
*****	TDSA
*****	STATE
*****	COUNTY
*****	CENSUS COUNTY DIV.
*****	Incorporated Place
*****	Census Designated Place
*****	Voting District
*****	SLD-Senate
*****	SLD-House
*****	Military
*****	Inset
*****	Out Area

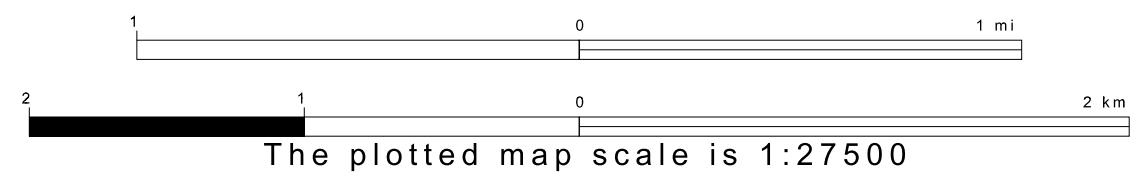
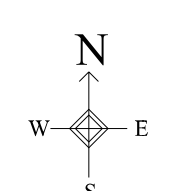
Abbreviation Reference: AIR = American Indian Reservation; TDSA = Tribal Designated Statistical Area; Trust Land = Off-Reservation Trust Land  
 1 A \* \* following a VTD code indicates an actual voting district. Its absence indicates that the VTD is a pseudo-voting district or no information is available as to its status.

**Voting Districts**

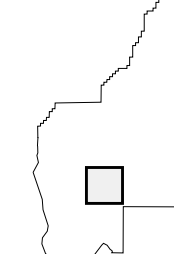
Code	Name
2503	Block 71 Voting District
2516	George Rural Voting District
2523	Man Voting District
2543	Royal Camp Voting District
2546	Smyrna Voting District
2553	Westlake Voting District
WVPOTH	WT Parkdale Reservoir Voting District

46.929292N  
119.842084W

46.929292N  
119.842084W




Sheet Location within County



Key to Adjacent Sheets

14	15	16
19	20	21
24	25	26

ST: Washington (53)  
 COU: Grant (025)  
 SHEET 20 OF 31 PARENT SHEETS



All legal boundaries and names are as of January 1, 2000. The boundaries shown on this map are for Census Bureau statistical data collection and tabulation purposes only; their depiction and designation for statistical purposes does not constitute a determination of jurisdictional authority or rights of ownership or entitlement. U.S. DEPARTMENT OF COMMERCE Economics and Statistics Administration U.S. Census Bureau