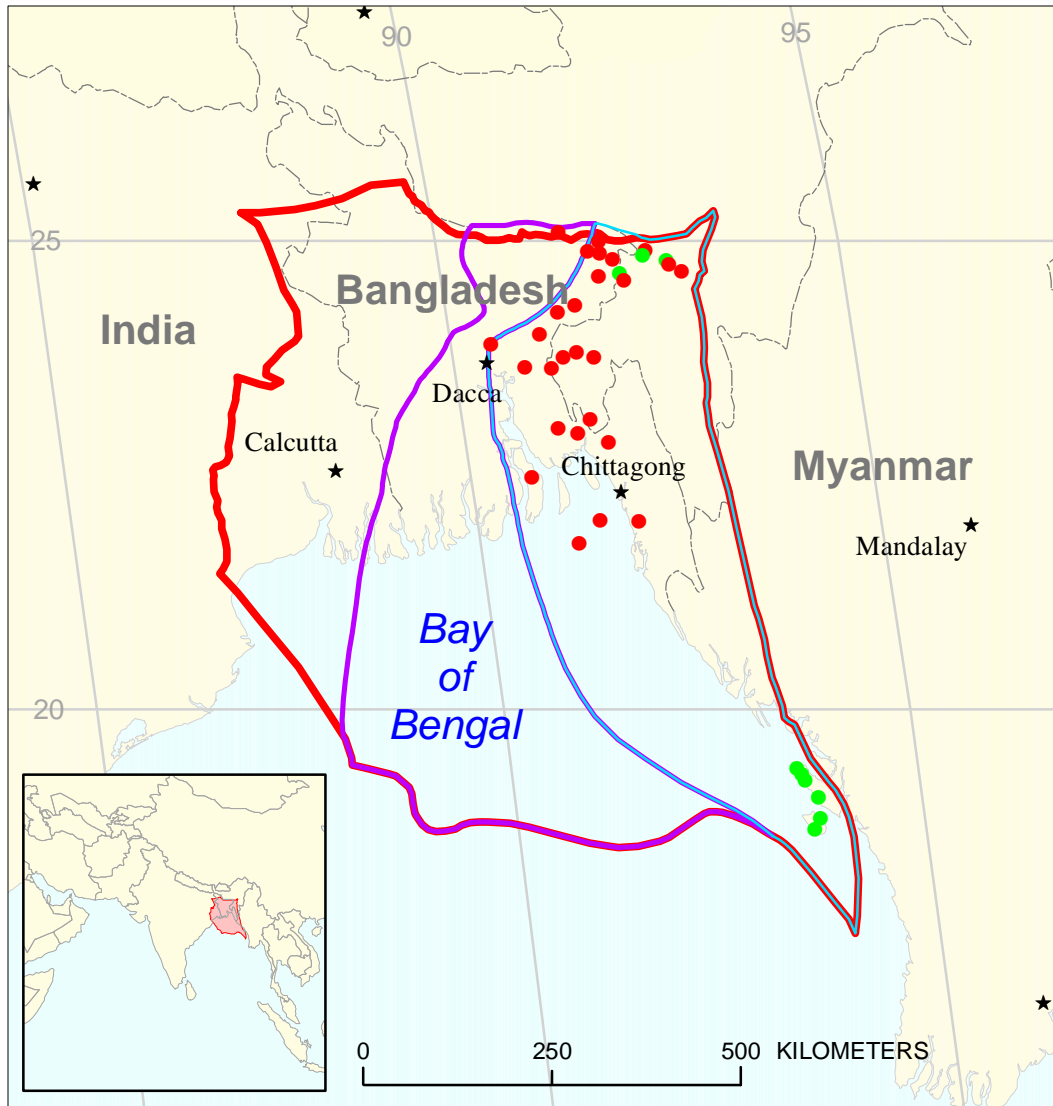





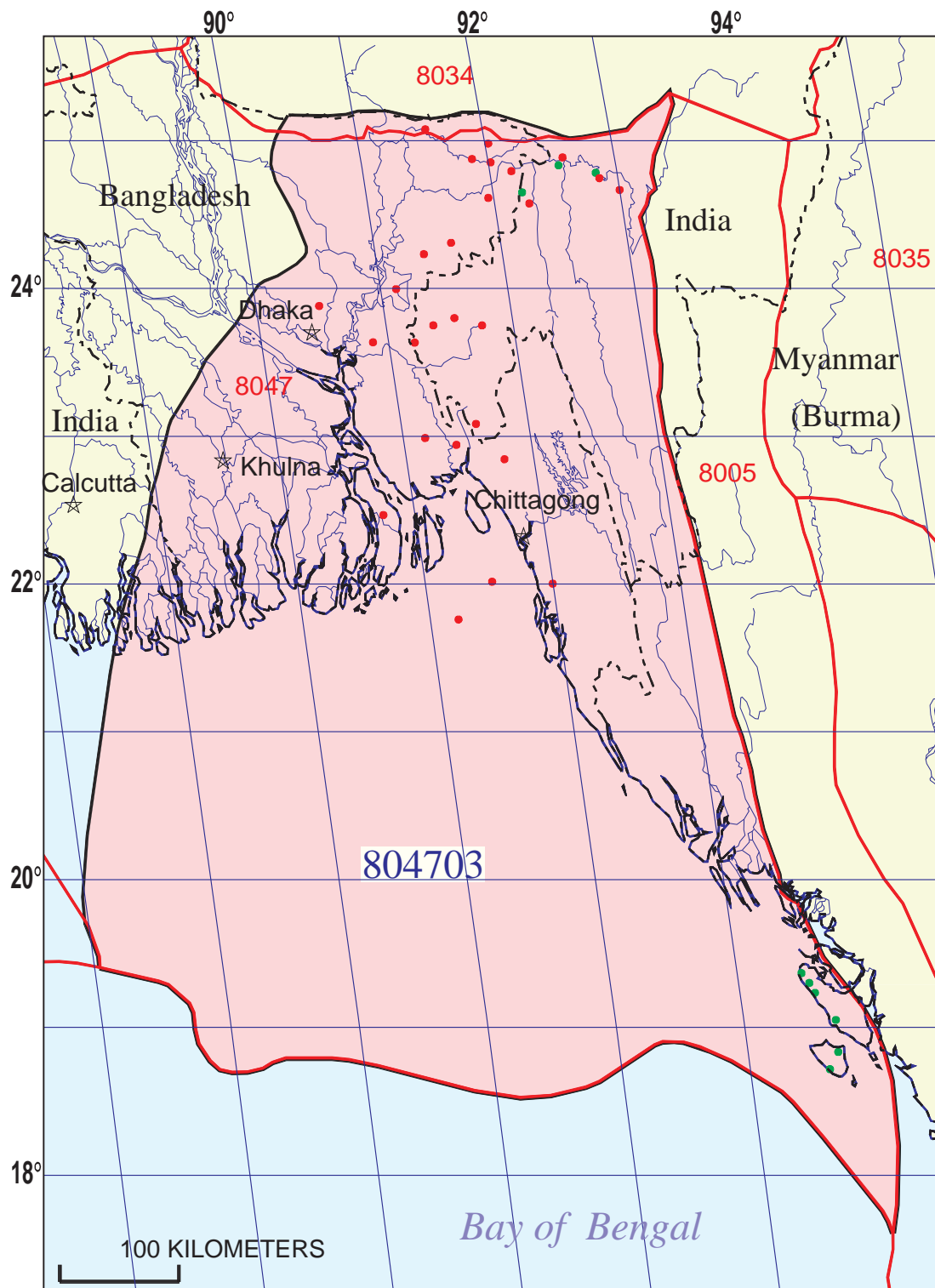


# Jenam/Bhuban-Bokabil Total Petroleum System 804703



-  Central Basin  
Assessment Unit 80470301
-  Eastern Fold Belt  
Assessment Unit 80470302

-  Central Basin Assessment Unit 80470301
-  Eastern Fold Belt Assessment Unit 80470302
-  Ganges-Brahmaputra Delta Geologic Province 8047



## Jeham/Bhuban-Bokabil Total Petroleum System - 804703

### EXPLANATION

- Hydrography
- Shoreline
- 8047 Geologic province code and boundary
- - - Country boundary
- Gas field centerpoint
- Oil field centerpoint
- 804703 — Total Petroleum System code and boundary

Projection: Robinson. Central meridian: 0

**Jenam/Bhuban-Bokabil, Total Petroleum System 804703**  
**Assessment Results Summary**

[MMBO, million barrels of oil. BCFG, billion cubic feet of gas. MMBNGL, million barrels of natural gas liquids. MFS, minimum field size assessed (MMBO or BCFG). Prob., probability (including both geologic and accessibility probabilities) of at least one field equal to or greater than the MFS. Results shown are fully risked estimates. For gas fields, all liquids are included under the NGL (natural gas liquids) category. F95 represents a 95 percent chance of at least the amount tabulated. Other fractiles are defined similarly. Fractiles are additive under the assumption of perfect positive correlation. Shading indicates not applicable]

| Code and Field Type  | MFS | Prob. (0-1) | Undiscovered Resources |     |    |      |            |        |         |        |              |     |     |      |
|--|-----|-------------|------------------------|-----|----|------|------------|--------|---------|--------|--------------|-----|-----|------|
|  |     |             | Oil (MMBO)             |     |    |      | Gas (BCFG) |        |         |        | NGL (MMBNGL) |     |     |      |
|  |     |             | F95                    | F50 | F5 | Mean | F95        | F50    | F5      | Mean   | F95          | F50 | F5  | Mean |
| <b>80470301 Central Basin Assessment Unit</b>                    |     |             |                        |     |    |      |            |        |         |        |              |     |     |      |
| Oil Fields   | 2   | 1.00        | 5                      | 13  | 32 | 15   | 9          | 28     | 74      | 33     | 0            | 2   | 5   | 2    |
| Gas Fields   | 12  |             |                        |     |    |      | 6,136      | 21,726 | 48,543  | 23,952 | 22           | 86  | 235 | 101  |
| Total  |     | 1.00        | 5                      | 13  | 32 | 15   | 6,145      | 21,754 | 48,617  | 23,985 | 23           | 87  | 240 | 103  |
| <b>80470302 Eastern Fold Belt Assessment Unit</b>                |     |             |                        |     |    |      |            |        |         |        |              |     |     |      |
| Oil Fields   | 2   | 1.00        | 8                      | 22  | 46 | 24   | 16         | 47     | 108     | 53     | 1            | 3   | 7   | 3    |
| Gas Fields   | 12  |             |                        |     |    |      | 7,321      | 24,527 | 51,784  | 26,441 | 26           | 96  | 250 | 111  |
| Total  |     | 1.00        | 8                      | 22  | 46 | 24   | 7,338      | 24,574 | 51,891  | 26,494 | 27           | 99  | 257 | 115  |
| <b>804703 Total: Jenam/Bhuban-Bokabil Total Petroleum System</b> |     |             |                        |     |    |      |            |        |         |        |              |     |     |      |
| Oil Fields   |     | 1.00        | 13                     | 35  | 78 | 39   | 25         | 75     | 182     | 86     | 1            | 4   | 11  | 5    |
| Gas Fields   |     |             |                        |     |    |      | 13,458     | 46,253 | 100,327 | 50,393 | 49           | 182 | 485 | 213  |
| Total  |     | 1.00        | 13                     | 35  | 78 | 39   | 13,483     | 46,328 | 100,509 | 50,479 | 50           | 186 | 496 | 218  |