

AMERICAN INDIAN TRIBAL CENSUS TRACT OUTLINE MAP (CENSUS 2000)

34.030455N
116.708589W

LEGEND

| SYMBOL | NAME STYLE |
|--------|---|
| ***** | INTERNATIONAL |
| ***** | AIR (FEDERAL) |
| ***** | Trust Land |
| ***** | OTSA / TDSA |
| ***** | AMERICAN INDIAN TRIBAL SUBDIVISION |
| ***** | AIR (State) |
| ***** | SDA/ISA |
| ////// | STATE (or statistically equivalent entity) |
| | COUNTY (or statistically equivalent entity) |
| | Place within Subject Entity |
| | Incorporated Place / CDP |
| | Place outside of Subject Entity |
| | Incorporated Place / CDP |
| | Tribal Census Tract¹ |

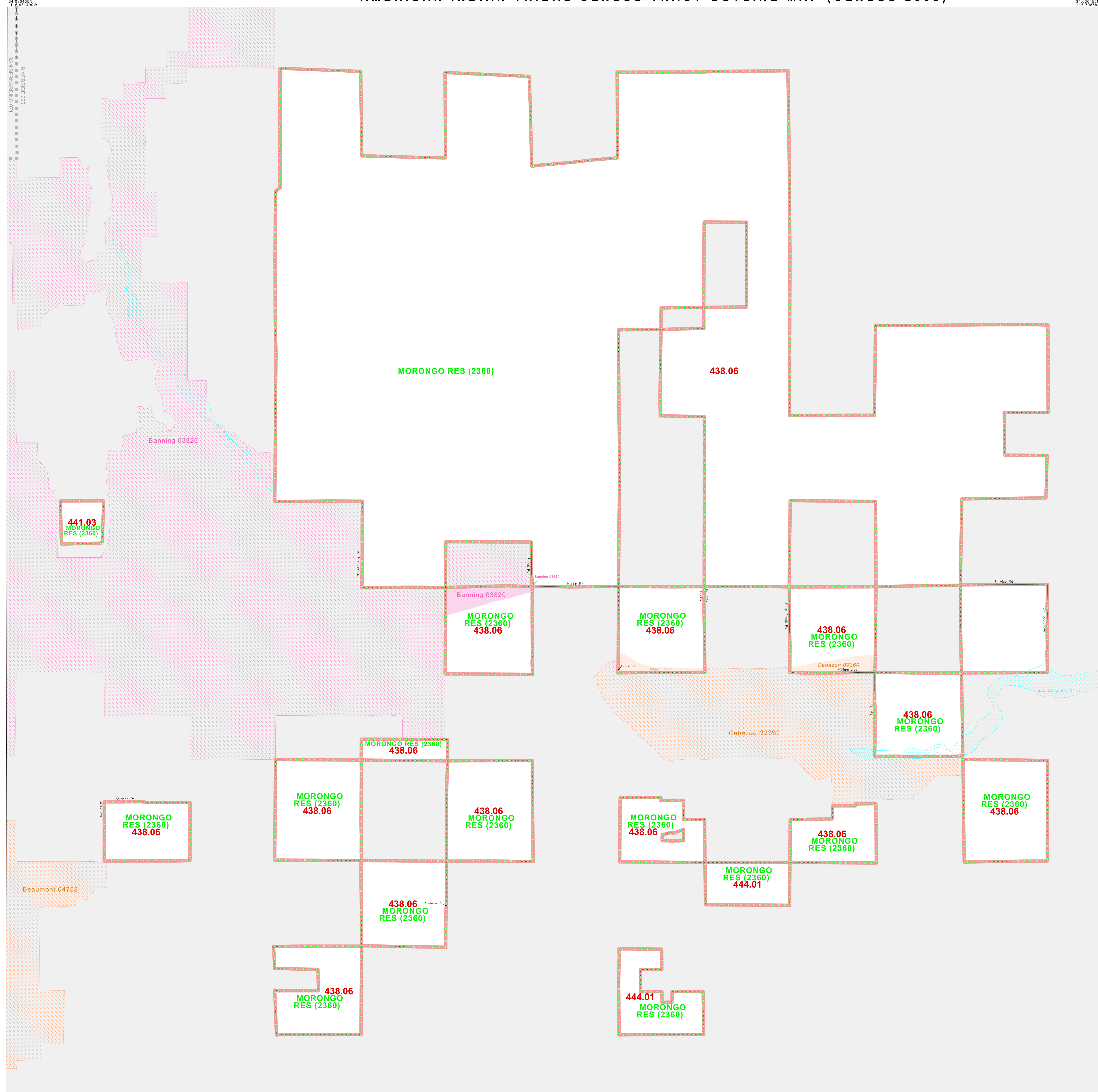
ABBREVIATION REFERENCE: AIR = American Indian Reservation;
Trust Land = Off-Reservation Trust Land; OTSA = Oklahoma Tribal
Statistical Area; TDSA = Tribal Designated Statistical Area;
SDA/ISA = State Designated American Indian Statistical Area;
CDP = Census Designated Place

FEATURES

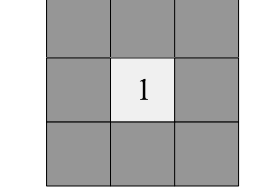
| | |
|--------------------|---------------------|
| All Roads | Stream/Shoreline |
| Railroad | Inter-Tribal Stream |
| Pipe/Power Line | River/Lake |
| Physical Feature | Glacier |
| Nonviable Boundary | |

Inset Out Area

¹ This map shows tribal census tract boundaries and numbers. A tribal census tract is a type of census tract defined within a federally recognized American Indian reservation or off-reservation trust land for the purpose of providing data based on an American Indian hierarchy rather than by state and county.

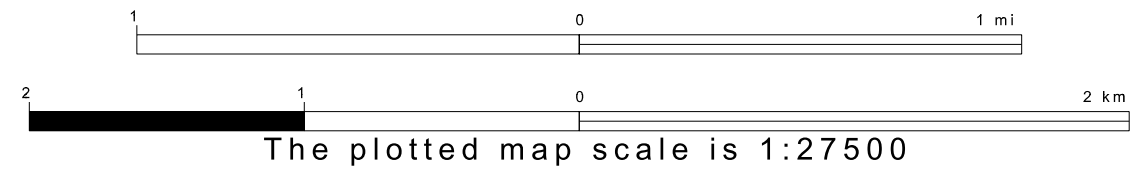
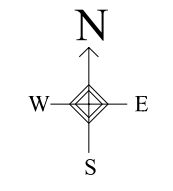


Key to Adjacent Sheets




SHEET 1 OF 1 PARENT SHEET
TOTAL SHEETS: 1 (Index 0; Parent 1; Inset 0)

33.846573N
116.921400W



ENTITY TYPE: American Indian Reservation
NAME: Morongo Reservation (2360)
ST: California



All legal boundaries and names are as of January 1, 2000. The boundaries shown on this map are for Census Bureau statistical data collection and tabulation purposes only; their depiction and designation for statistical purposes does not constitute a determination of jurisdictional authority or rights of ownership or entitlement. Source: U.S. Census Bureau's TIGER database (Census 2000) Projection: State-based Albers' Equal Area U.S. DEPARTMENT OF COMMERCE Economics and Statistics Administration U.S. Census Bureau