

P. L. 94-171 COUNTY BLOCK MAP (CENSUS 2000)

39 795560N  
74 149656W

39 795560N  
74 076526W

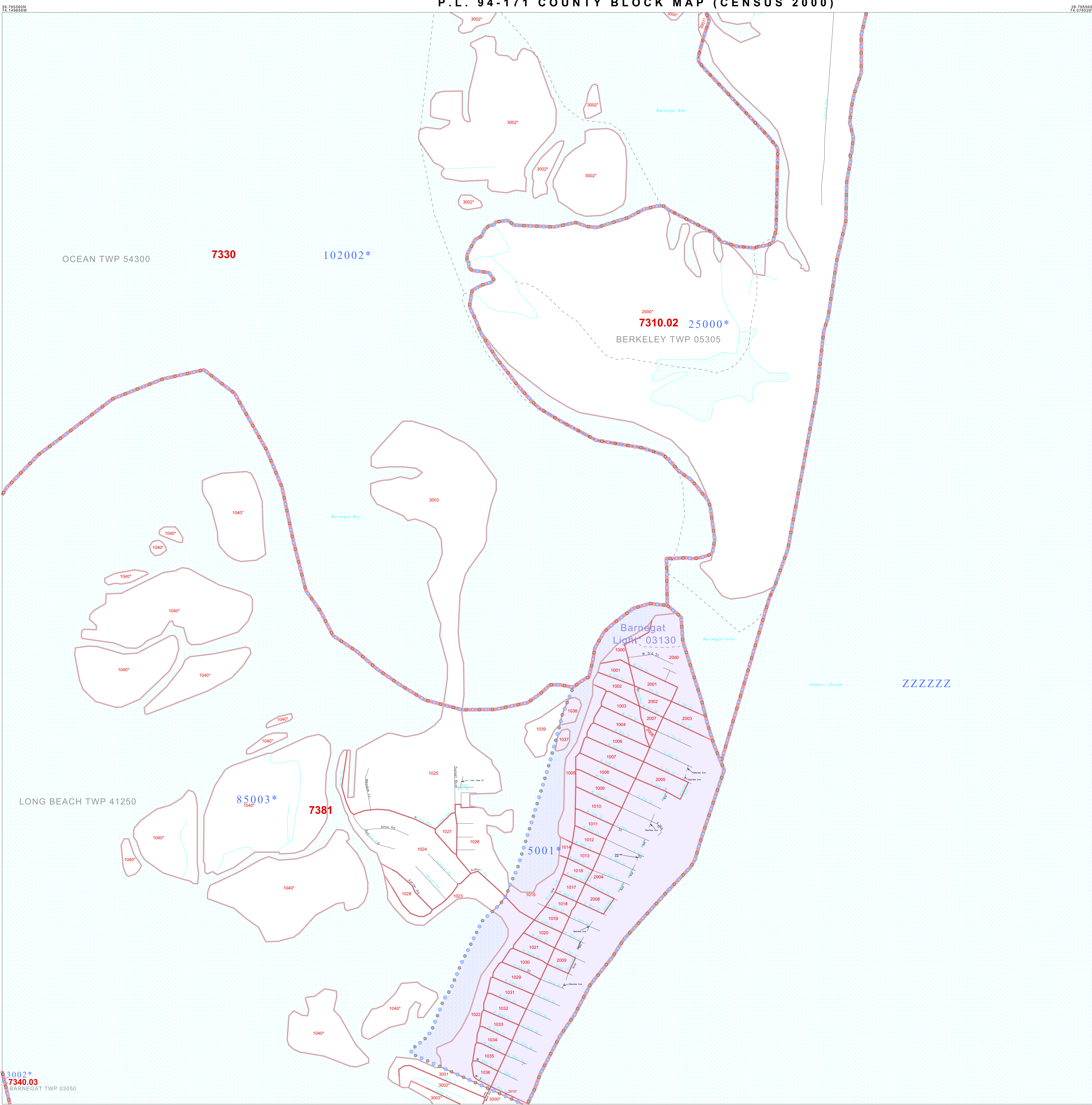
**GEOGRAPHIC AREAS LEGEND**

SYMBOL	NAME STYLE
*****	INTERNATIONAL
//////	AIR (State)
◇◇◇◇◇	SDA/SA
	STATE
▣▣▣▣▣	COUNTY
○	MINOR CIVIL DIV. <sup>1</sup>
■	Incorporated Place <sup>1</sup>
■	Census Designated Place <sup>1</sup>
-----	Corporate Offset Boundary
●●●●●	Voting District <sup>1</sup>
=====	Census Tract
=====	Block <sup>1</sup>

Minary:

Abbreviation Reference: AIR = American Indian Reservation; SDA/SA = State Designated American Indian Statistical Area

<sup>1</sup> A "\*" following a place name indicates that the place is coterminous with a MCD. A "-" indicates that the place is also a false MCD. In both cases, the MCD name is shown only when it differs from the place name.  
<sup>2</sup> A "\*" following a VTD code indicates an actual voting district. Its absence indicates that the VTD is a pseudo-voting district or no information is available as to its status.  
<sup>3</sup> A "\*" following a block number indicates that the block number is repeated elsewhere on the block.

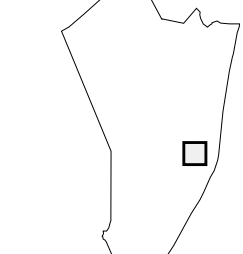


39 739169N  
74 149656W

39 739169N  
74 076526W




Sheet Location within County



Key to Adjacent Sheets

46	47
51	52
56	57

ST: New Jersey (34)  
 COU: Ocean (029)  
 SHEET 52 OF 71 PARENT SHEETS



All legal boundaries and names are as of January 1, 2000. The boundaries shown on this map are for Census Bureau statistical data collection and tabulation purposes only; their depiction and designation for statistical purposes does not constitute a determination of jurisdictional authority or rights of ownership or entitlement. U.S. DEPARTMENT OF COMMERCE Economics and Statistics Administration U.S. Census Bureau