

B. Rice Aston
Attorney at Law
5100 Westheimer Ste 200
Houston, Texas 77056

Handwritten notes in the top right corner, including the date "June 11, 1999" and some illegible scribbles.

June 10, 1999


713-850-7186 Voice
713-621-9312 Fax
bra@hal-pc.org

U.S. Minerals Management Service
1201 Elmwood Park Blvd.
New Orleans, LA 70123-2394

Ambar, Inc - Forcenergy OCSG 3757 C-1

Enclosed for filing is a Mineral Lien. I enclose my check for \$25.00. Please file. Please call if you have any questions.

Sincerely yours,



B. Rice Aston

Handwritten notes at the bottom of the page: "filing SASE... Please call... Rice Astor"

MINERAL CONTRACTOR'S AFFIDAVIT FOR LIEN AGAINST MINERAL PROPERTY.

Claimant: **Ambar, Inc.** Debtor: **Forcenergy, Inc.** Amount Claimed: Principal: **\$106,607.90**
Attorney's Fees **\$35,500.00**, and Interest At The Maximum Rate Permitted By Applicable Law.

RECEIVED
MAY 10 2011

T-6
3757

STATE OF TEXAS

§

COUNTY OF JEFFERSON

§

§

BEFORE ME, the undersigned authority, personally appeared B. Rice Aston, authorized attorney and agent for **Ambar, Inc.**, Claimant, who, by me being first duly sworn, stated upon oath the following:

My name is B. Rice Aston. I am the attorney for **Ambar, Inc.**, hereafter referred to as "Claimant" and I am a duly authorized and competent to make this affidavit. I have reviewed Claimant's records pertaining to debt and mineral lien asserted herein and the information from the U.S. Minerals Mineral Management Service records pertaining to the property upon which Claimant asserts this mineral lien.

The terms "mineral activities," "mineral contractor," "mineral property owner," used throughout this affidavit are defined in Chapter 56, Liens Against Mineral Property, Texas Property Code. This lien is claimed under the laws of the State of Texas and the United States of America.

The term "Debtor" used herein refers to **Forcenergy, Inc.**

The term "Claimant" used herein refers to **Ambar, Inc.**

The term "well" used herein refers to the **Block A 551, High Island Area, South Addition, as shown on OCS Texas Leasing Map, TX7B, OCS-G 3757, Well C-1, API # 4270941035.**

The term "the lease" used herein refers to **Block A 551, High Island Area, South Addition, as shown on OCS Texas Leasing Map, TX7B.**

For further identification of the well and leases, Claimant incorporates by reference all records on file with the U.S. Mineral Management Service, New Orleans, LA, which locate and identify the well and the oil, gas, and mineral lease(s).

Claimant, as a mineral contractor, has performed labor, furnished or hauled material, machinery, or supplies for Debtor, under an express or implied contract with Debtor, or with Debtor's trustee, agent, or receiver, which were used by Debtor, as mineral property owner (or reputed mineral property owner), in drilling, operating, completing, maintaining, and/or repairing the well. Debtor has not paid for same and this affidavit claims a mineral lien upon the lease, the well, and property described herein to secure a debt in the sum of **\$106,607.90 principal, attorney's fees in the sum of \$35,500.00** plus accrued interest at the maximum rate permitted by applicable law.

Name Of Mineral Property Owner (Or Reputed Mineral Property Owner)

The Name of the Mineral Property Owner (Or Reputed Mineral Property Owner) is **Forcenergy, Inc.**

Name Of Party For Which Labor and Services Was Performed And Material, Equipment, Supplies, Were Furnished, And/Or Hauled

The name of the party for which labor and services was performed and material, equipment, and supplies were furnished and/or hauled is: **Forcenergy, Inc.**

Name And Address Of Lien Claimant

The name and address of Lien Claimant is: **Ambar, Inc, c/o B. Rice Aston, 5035 Fieldwood, Houston, Texas 77056.**

Dates of Performance

The dates of performance of labor, furnishing or hauling of material, machinery, and supplies: to the lease was 8/31/1998 to December 15, 1998.

Itemized List of Amounts Claimed

Invoices itemizing the work performed on lease OCSG 3757 are invoices 180695A and 180632A, copies of which are of record in the offices of the County Clerk of Jefferson County Texas under file Jefferson County Clerk's file number 199011549, invoice 181567A on file in the office of the County Clerk of Jefferson County, Texas under Jefferson County Clerk's file number 1999011550, all of which are incorporated by reference as if fully set out herein, and invoice 179627A, a copy of which is attached as Exhibit "1". Plaintiff is entitled to recover attorney's fees under Texas law.

Amount of Lien Claim

Amount of lien claim. Principal: **\$106,607.90** Attorney's Fees: **\$35,500.00** plus interest at the maximum rate permitted by applicable law.

Notice

Notice is given that a mineral property owner, contractor, or subcontractor, or purchaser or an agent, trustee, or receiver of those persons, may not sell property to which the lien has attached or remove it from the land on which it was to be used, unless Claimant consents in writing, and that upon violation of the above Claimant is entitled to possession and the remedies as provided in Chapter 56, Texas Property Code, Lien Against Mineral Property.

Property Upon Which Claimant Claims A Lien


Claimant claims a lien upon the (a) the lease, e.g., High Island Area, Block A 551, South Addition, as shown on OCS Texas Leasing Map TX7B, (b) the well, e.g. the OCS-G 3757, well C-1 (API # 4270941035), (c) all hydrocarbons located upon, in, or under property contiguous to the well, and (d) all oil, gas, and mineral leases owned by Debtor, and Debtor's assignees, and working interest owners which in, upon, under, or contiguous to the well.

B. Additional Mineral Lien Claims

(1) Claimant claims a lien upon the property described in Chapter 56, Texas Property Code, Liens Against Mineral Property, including, (a) the material, machinery, and supplies furnished or hauled by Claimant; (b) the land, leasehold, oil or gas well, water well, oil or gas pipeline and its right-of-way, and lease for oil and gas purposes for which the labor was performed or material, machinery, or supplies were furnished or hauled; and the buildings and appurtenances on this property, (c) other material, machinery, and supplies used for mineral activities and owned by the Owner or reputed owner of the leases, and (d) other well and pipelines used in operations related to oil, gas, and minerals located on the leases.


MISCELLANEOUS

All notices required by law have been timely given. All the facts, data, and matters set out above are true. The invoices are true and correct copies of the original and the facts, data, and matters contained in such invoices are true.



B. Rice Aston, Attorney for Claimant


SUBSCRIBED TO, SWORN TO, AND ACKNOWLEDGED BEFORE ME by B. Rice Aston on this the 10 day of JUNE, 1999, to certify which witness my hand and seal of office.



Notary Public in and for
The State of Texas

My commission expires: Feb. 26, 2002

Printed name: Stephanie Gayle Barker



INVOICE



AMIBAR
 221 Rue d'Alger
 Lafayette, LA 70508
 (318) 237-5300 Fax (318) 232-9696

Mailed
 11/11/98

DATE: 10/28/98
CUSTOMER: 7771068
BRN/PIT: CAM
INV: 179627A

INVOICE

NEW REMIT TO AS OF 1/1/98
 P.O. BOX 2451
 CAROL STREAM, IL 60132-2451

SOLD TO: Forcenergy Inc.
ATTN: Accounts Payable-Offshore
 3838 North Causeway Blvd
 Lakeway Three
 Suite 2300
 Metairie, LA 70002

SHIP TO:
 OCSG 3757 WELL C1
 POOLE 16 H.I. 551
 OFFSHORE #4914
 AFE# 100351-7

AMVIS
 D-FO
 D-F
 HW II
 HW II
 HW II
 POT
 PALL
 SHRI
 FILT
 10
 CEN
 10
 FILT
 10
 FIL
 10
 DE
 FIL
 MIL
 (5)
 (2)

DESCRIPTION	UNIT	PRICE	EXTENDED PRICE	TAX
ENGINEER SERVICES	7	\$650.0000	\$4,550.00	N
MILEAGE	1636	\$0.7500	\$1,227.00	N
DT# 71496,14,8830,71478,71502,71510, 71513,71525,				
SUBTOTAL			\$106,607.90	
SALES TAXES				N/A
TOTAL INVOICE			\$106,607.90	

*X-1
 1-2*



AMIBAR
 221 Rue de Jean
 Lafayette, LA 70508
 (318) 237-5300 Fax (318) 232-9696

Mailed

11/11/98

DATE: 10/28/98
 CUSTOMER: 7771068
 BRN/PIT: CAM
 INV: 179627A

INVOICE

NEW REMIT TO AS OF 1/1/98
 P.O. BOX 2451
 CAROL STREAM, IL 60132-2451

SOLD TO: Forcenergy Inc.
 ATTN: Accounts Payable-Offshore
 3838 North Causeway Blvd
 Lakeway Three
 Suite 2300
 Metairie, LA 70002

SHIP TO:
 OCSG 3757 WELL C1
 POOLE 16 H.I. 551
 OFFSHORE #4914
 AFE# 100351-7

DESCRIPTION	UNIT	PRICE	EXTENDED PRICE	TAX
AMVIS 50LB PALLETS	40	\$267.7500	\$10,710.00	N
D-FOAM B (HW) 5GA	32	\$127.5000	\$4,080.00	N
D-Foam HW	0	\$0.0000	\$0.00	N
HW II (12.3PPG) BB	800	\$35.5900	\$28,472.00	N
HW II (14.2PPG) SPIKE	50	\$189.5000	\$9,475.00	N
HW II (14.2PPG) PURE BB	175	\$189.5000	\$33,162.50	N
POTASSIUM CHLORIDE (KCL) 50LB PALLETS	168	\$11.0500	\$1,856.40	N
SHRINKWRAP	5	\$15.0000	\$75.00	N
FILTER PRESS-1200SQFT DAY	8	\$12.0000	\$96.00	N
10/24/98 - 10/31/98	8	\$500.0000	\$4,000.00	N
CENTRIFUGAL PUMP DAY	0	\$0.0000	\$0.00	N
10/24/98 - 10/31/98	8	\$100.0000	\$800.00	N
FILTRATION SUPERVISOR DAY	0	\$0.0000	\$0.00	N
10/24/98 - 10/31/98	8	\$350.0000	\$2,800.00	N
FILTRATION OPERATOR DAY	0	\$0.0000	\$0.00	N
10/24/98 - 10/31/98	8	\$250.0000	\$2,000.00	N
DE-HYFLOW SUPERCCEL 50LB FILTERS	0	\$0.0000	\$0.00	N
28		\$18.0000	\$504.00	N
MILEAGE	60	\$28.0000	\$1,680.00	N
(5) 4" HOSES	480	\$1.0000	\$480.00	N
10/24/98 - 10/31/98	8	\$50.0000	\$400.00	N
(2) 4" VALVES	0	\$0.0000	\$0.00	N
10/24/98 - 10/31/98	8	\$30.0000	\$240.00	N
	0	\$0.0000	\$0.00	N

Handwritten initials