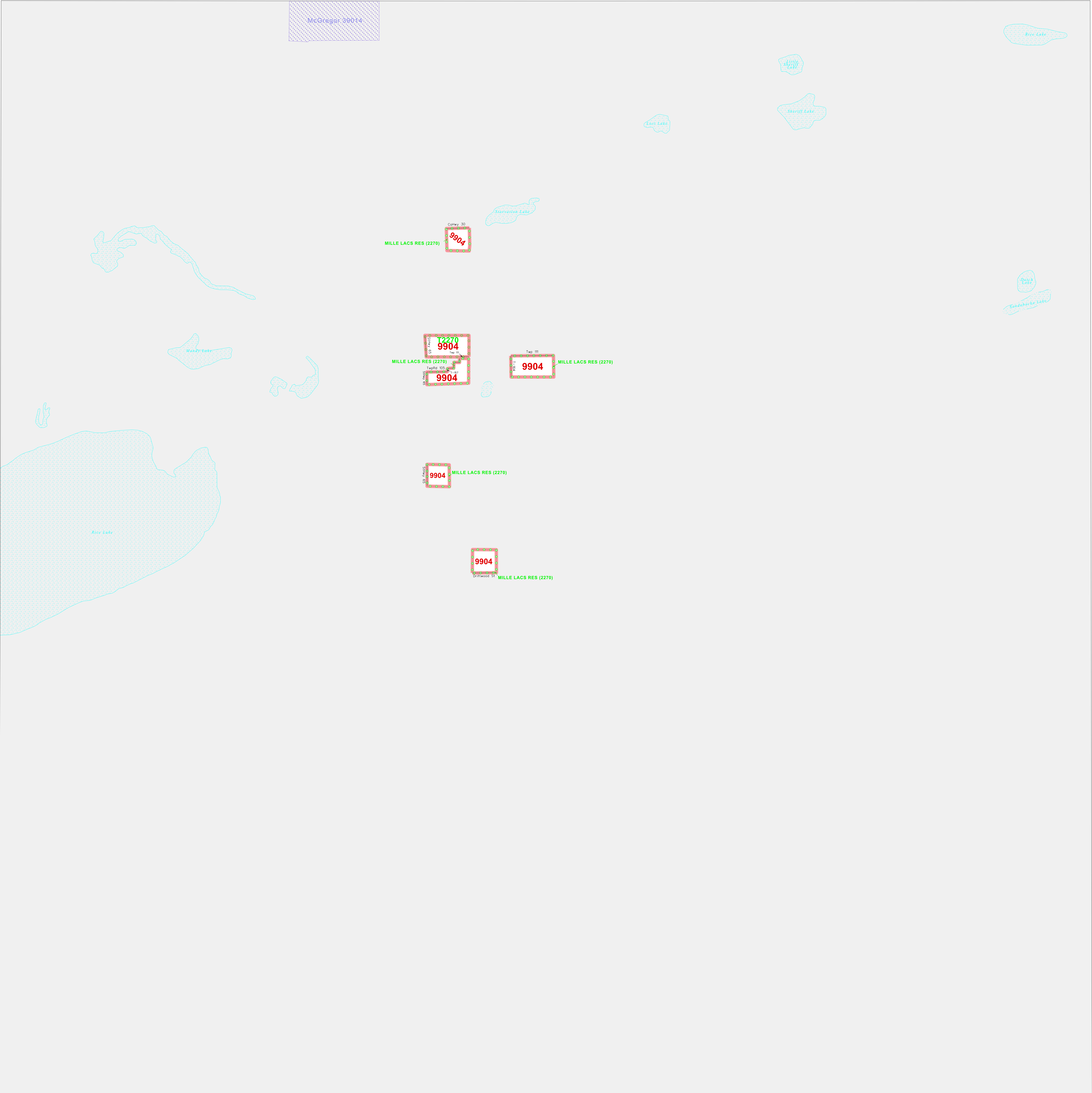


AMERICAN INDIAN TRIBAL CENSUS TRACT OUTLINE MAP (CENSUS 2000)

46.400913N
93.387609W

46.400913N
93.121648W



LEGEND

SYMBOL	NAME STYLE
*****	INTERNATIONAL
*****	AIR (FEDERAL)
*****	Trust Land
*****	OTSA / TDSA
*****	AMERICAN INDIAN TRIBAL SUBDIVISION
*****	AIR (State)
*****	SDA/SA
////	STATE (or statistically equivalent entity)
	COUNTY (or statistically equivalent entity)
-----	Place within Subject Entity
-----	Incorporated Place / CDP
-----	Place outside of Subject Entity
-----	Incorporated Place / CDP
-----	Tribal Census Tract¹

ABBREVIATION REFERENCE: AIR - American Indian Reservation;
Trust Land - Off-Reservation Trust Land; OTSA - Oklahoma Tribal
Statistical Area; TDSA - Tribal Designated Statistical Area;
SDA/SA - State Designated American Indian Statistical Area;
CDP - Census Designated Place

FEATURES

All Roads	Stream/Shoreline
Railroad	Inter-Tribal Stream
Pipe/Pump Line	River/Lake
Physical Feature	Glacier
Nonvisible Boundary	

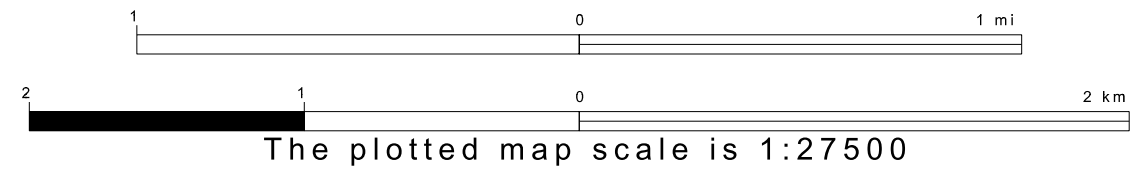
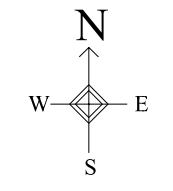
Inset Out Area

¹ This map shows tribal census tract boundaries and numbers. A tribal census tract is a type of census tract defined within a federally recognized American Indian reservation or off-reservation trust land for the purpose of providing data based on an American Indian hierarchy rather than by state and county.

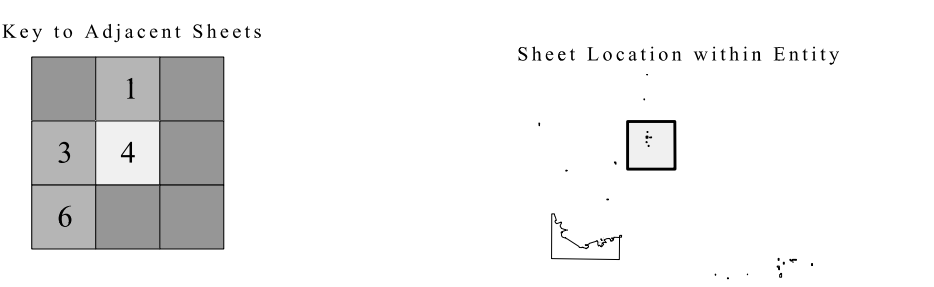
OFF-RESERVATION TRUST LAND NAMES
T2270 Mille Lacs

46.417180N
93.387609W

46.417180N
93.121648W



ENTITY TYPE: American Indian Reservation
NAME: Mille Lacs Reservation and Off-Reservation Trust Land (2270)
ST: Minnesota



SHEET 4 OF 12 PARENT SHEETS
TOTAL SHEETS: 13 (Index 1; Parent 12; Inset 0)

All legal boundaries and names are as of January 1, 2000. The boundaries shown on this map are for Census Bureau statistical data collection and tabulation purposes only; their depiction and designation for statistical purposes does not constitute a determination of jurisdictional authority or rights of ownership or entitlement. Source: U.S. Census Bureau's TIGER database (Census 2000). Projection: State-based Albers Equal Area. U.S. DEPARTMENT OF COMMERCE Economics and Statistics Administration U.S. Census Bureau

