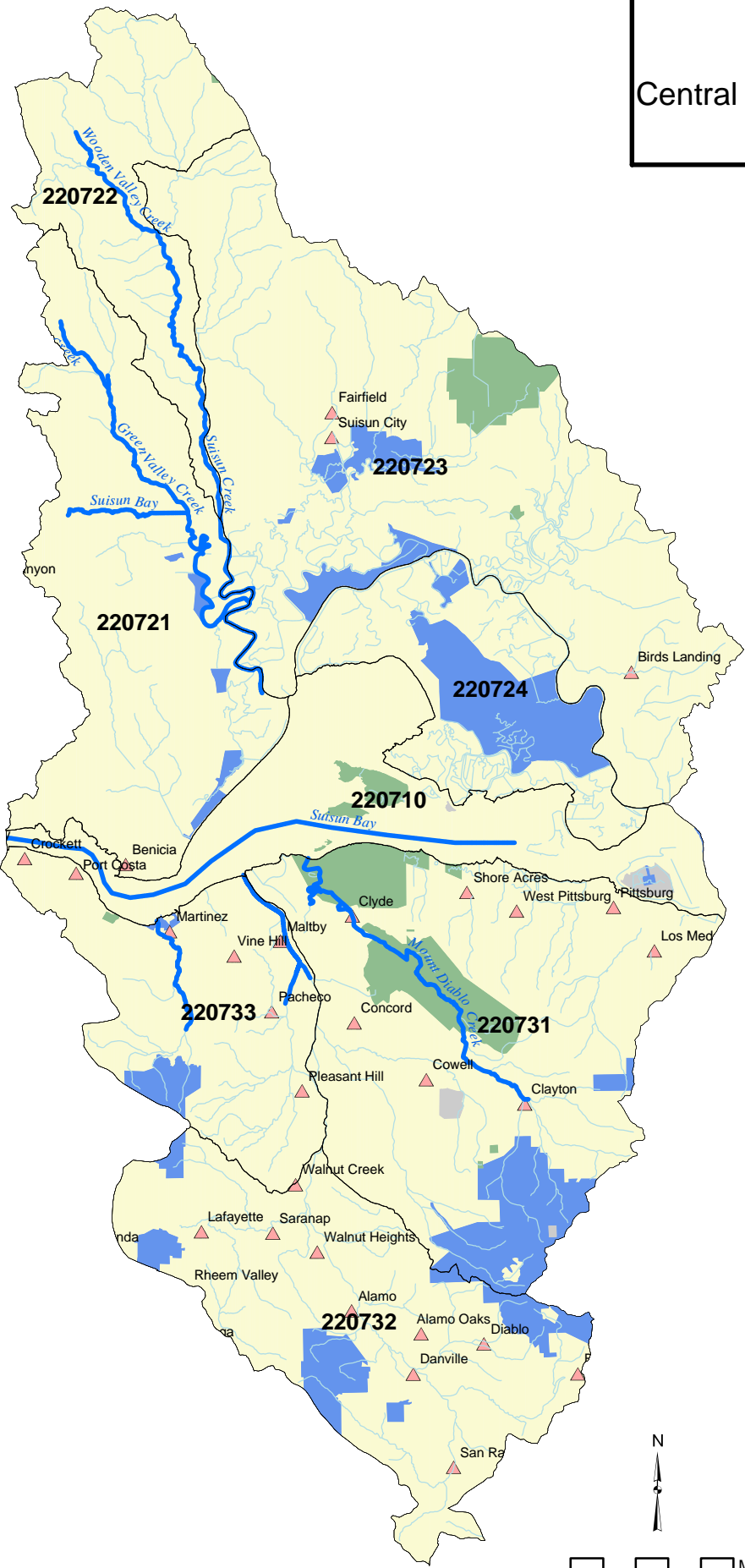
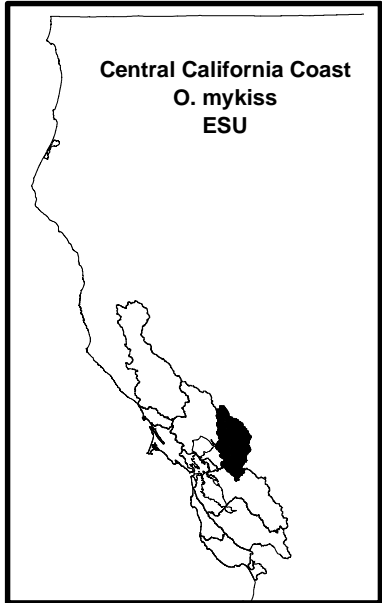


DRAFT
Land Ownership
Central California Coast O. mykiss
Suisun HU (2207)

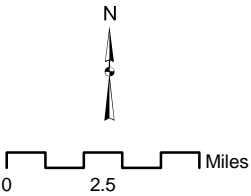


- ▲ Cities
- ~ O. mykiss Presence
- ~ Streams
- Hydrologic Unit Boundary

Land Ownership*

- Tribal
- Federal
- State/Local
- Private/Other
- Water

*Source: California Environmental Resources Evaluation System (CERES), 1999



Note: This map is a DRAFT product for general reference only