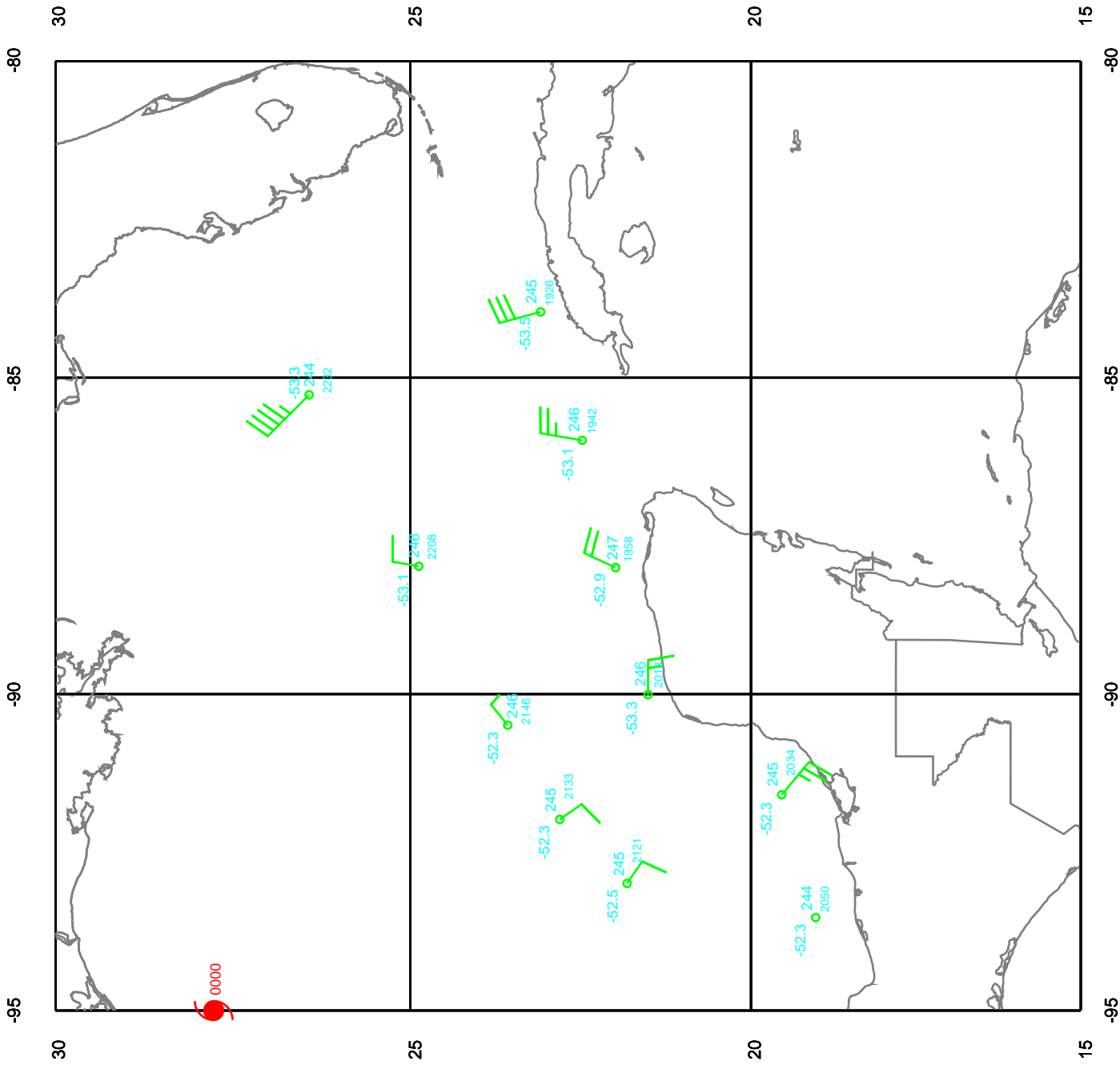


FAY

200 mb

Date: 020906

Time: 18-30 UTC



EARTH RELATIVE

FAY

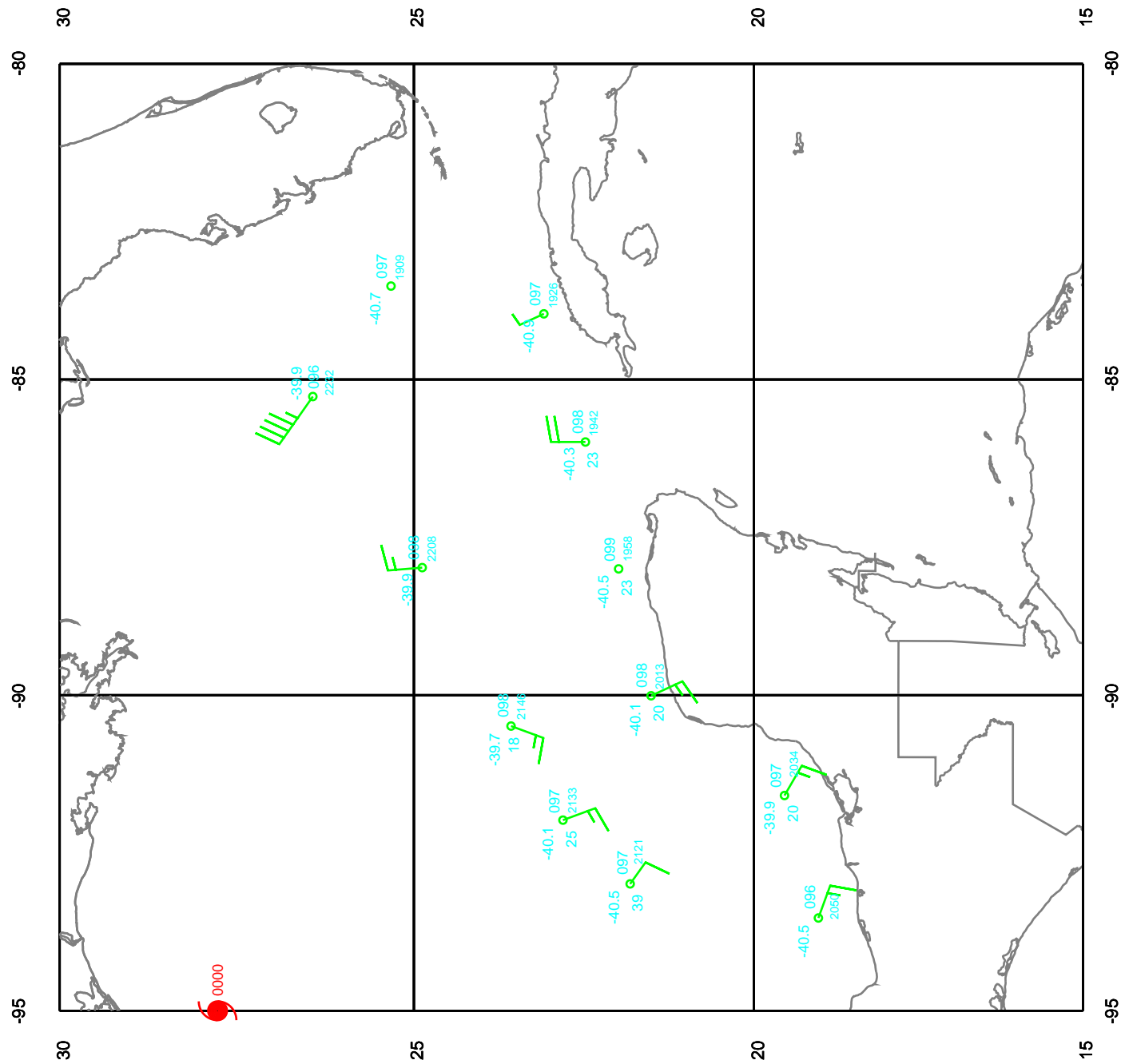
250 mb

Date: 020906

Time: 18-30 UTC

EARTH RELATIVE

NOAA/ERL/HURRICANE RESEARCH DIVISION



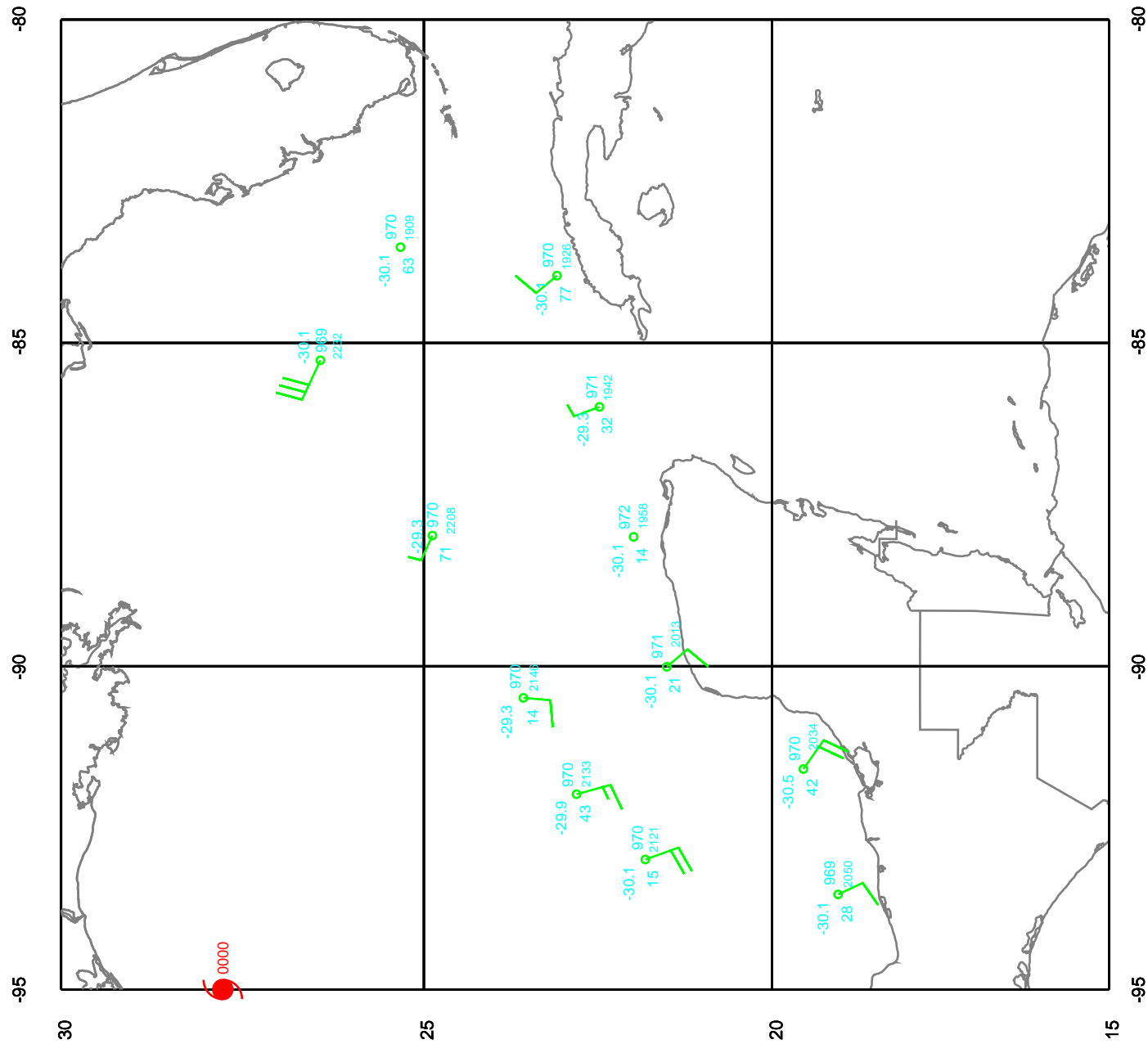
FAY

300 mb

Date: 020906
Time: 18-30 UTC

EARTH RELATIVE

NOAA/ERL/HURRICANE RESEARCH DIVISION

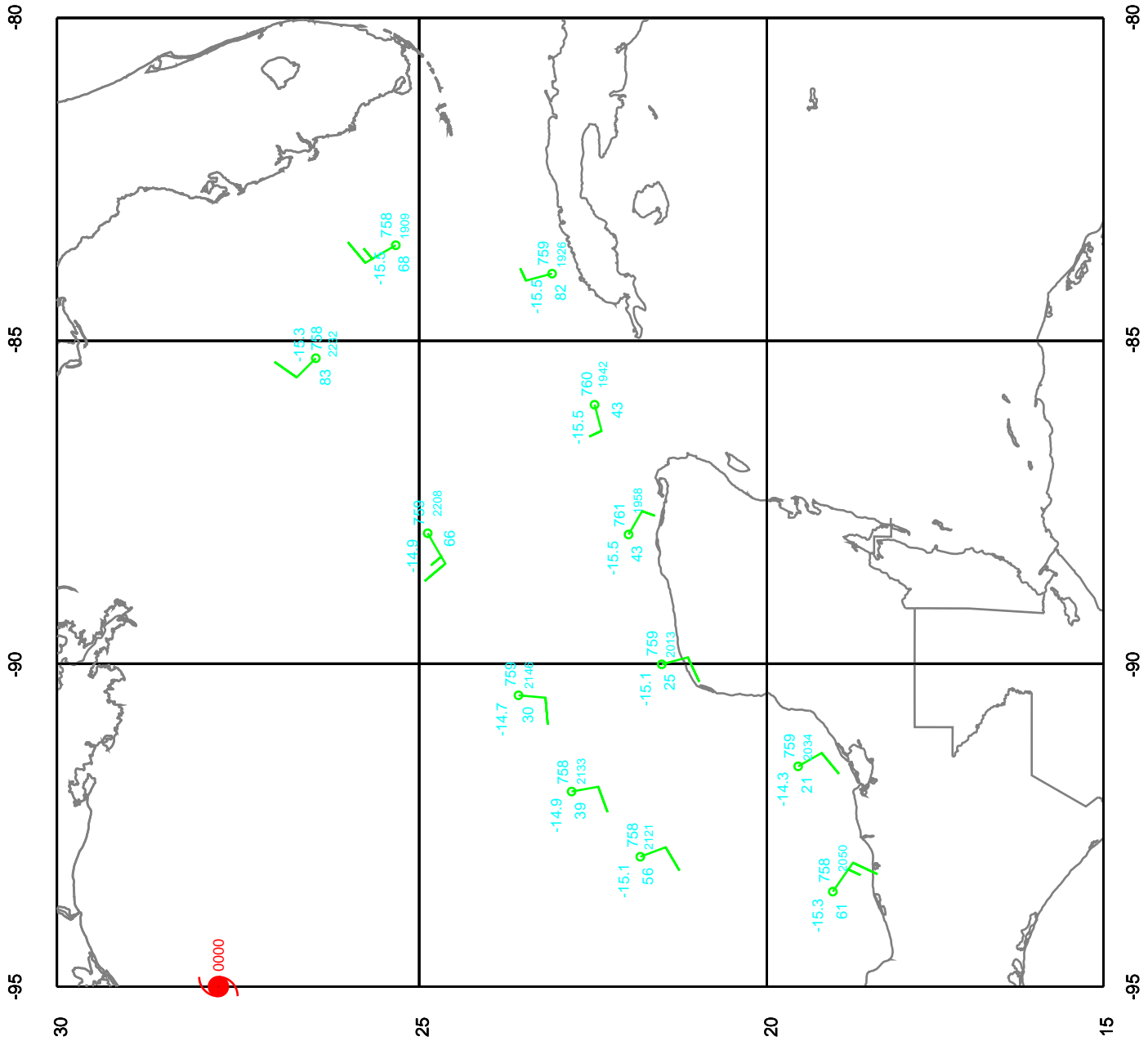


FAY

400 mb

Date: 020906

Time: 18-30 UTC



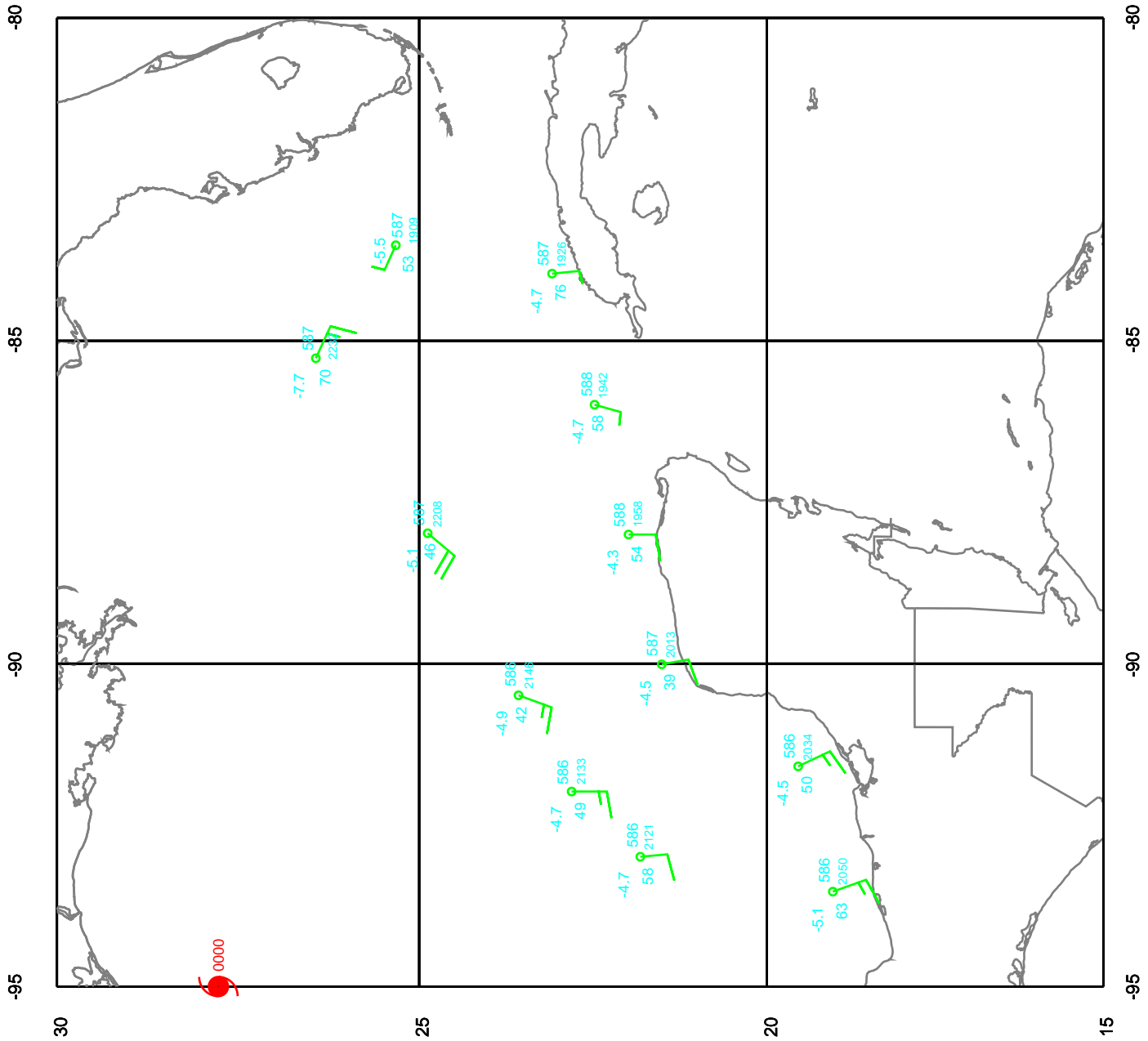
EARTH RELATIVE

FAY

500 mb

Date: 020906

Time: 18-30 UTC



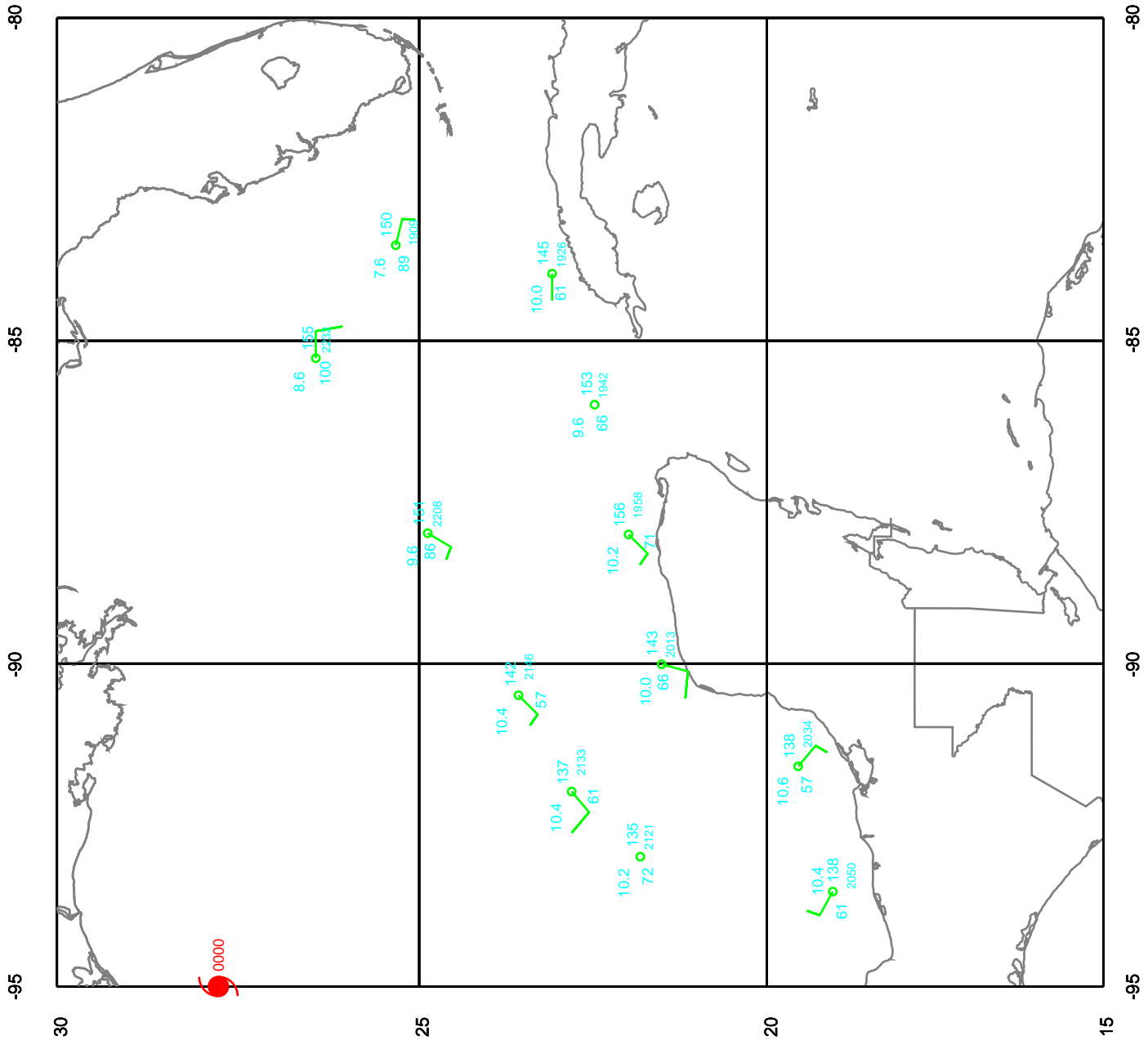
EARTH RELATIVE

FAY

700 mb

Date: 020906

Time: 18-30 UTC



EARTH RELATIVE

FAY

LYR MN

Date: 020906
Time: 18-30 UTC

EARTH RELATIVE

NOAA/ERL/HURRICANE RESEARCH DIVISION

