

P. L. 94-171 COUNTY BLOCK MAP (CENSUS 2000)

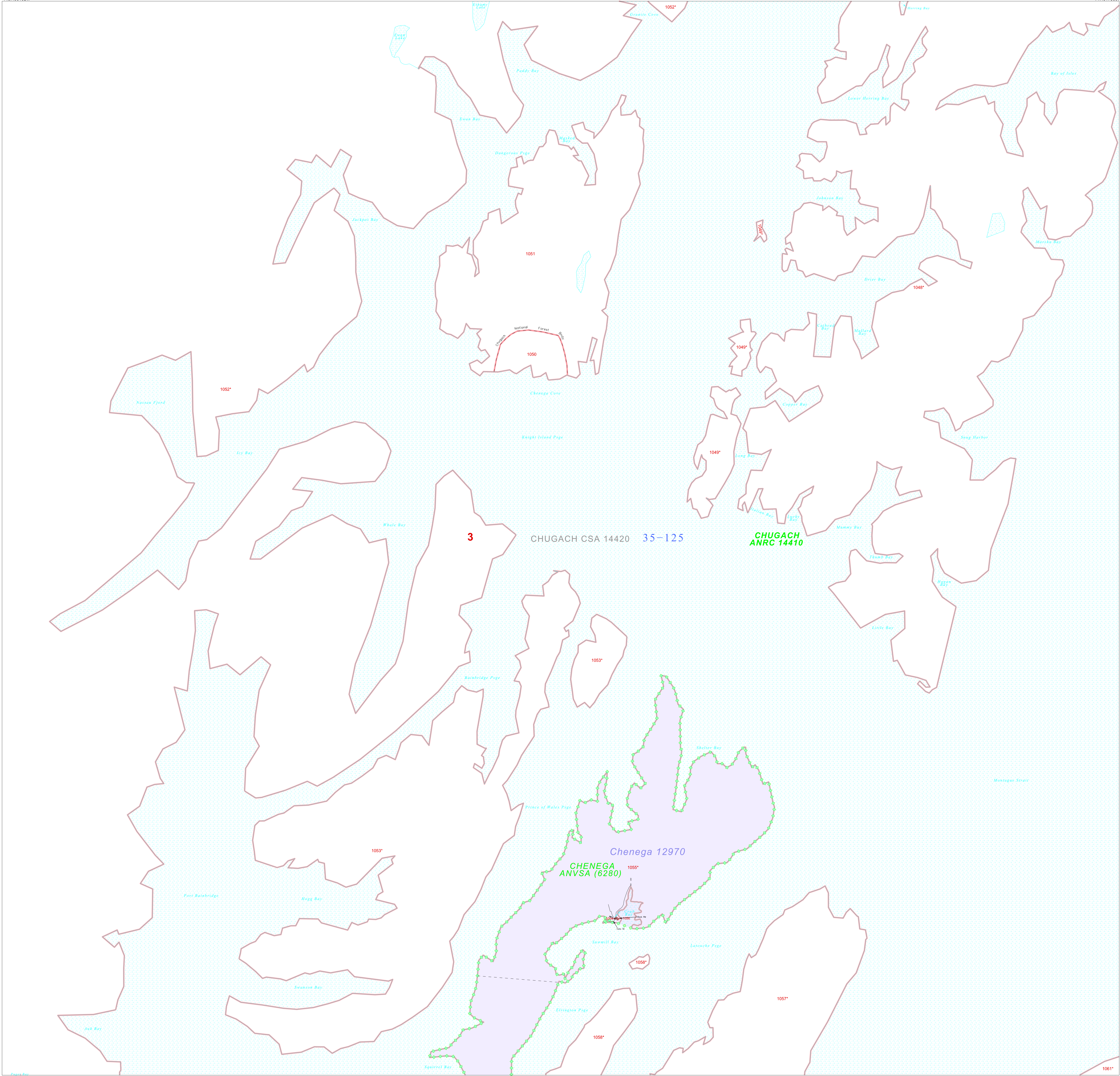
60 423964N  
148 483102W

60 423964N  
147 817583W

GEOGRAPHIC AREAS LEGEND

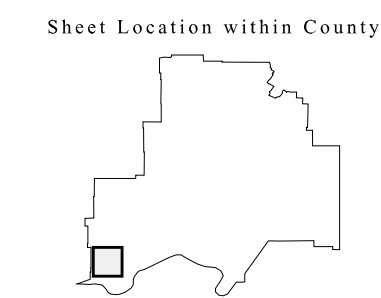
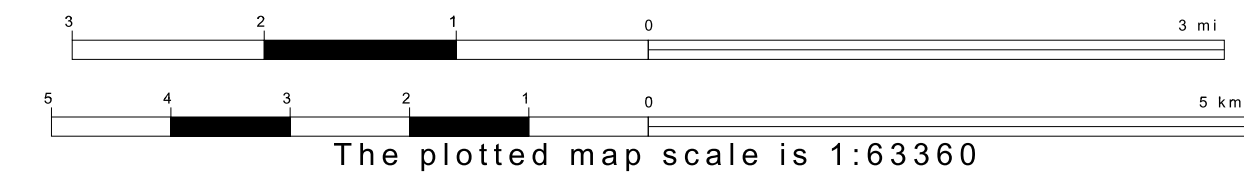
- SYMBOL NAME STYLE
- ☆☆☆ INTERNATIONAL
  - ☆☆☆☆ AIR (FEDERAL)
  - ☆☆☆☆ ANVSA
  - ☆☆☆☆ TDSA
  - ☆☆☆☆ ANRC
  - //// STATE
  - BOROUGH or CENSUS AREA<sup>1</sup>
  - CENSUS SUBAREA
  - Incorporated Place
  - Census Des. Place
  - Corporate Offset Boundary
  - Voting District<sup>2</sup>
  - Census Tract
  - BLOCK<sup>3</sup>

Abbreviation Reference: AIR - American Indian Reservation;  
 ANRC - Alaska Native Regional Corporation;  
 ANVSA - Alaska Native Village Statistical Area;  
 TDSA - Tribal Designated Statistical Area  
 1 Also includes "City and Borough" and "Municipality"  
 2 A "\*" following a VTD code indicates an actual voting district. Its absence indicates that the VTD is a pseudo voting district or no information is available as to its status.  
 3 A "\*" following a block number indicates that the block number is repeated elsewhere in the block.



60 005163N  
148 493102W

60 005163N  
147 817583W



Key to Adjacent Sheets

46	47	48
56	57	58
63	64	65

ST: Alaska (02)  
 COU: Valdez-Cordova (261)  
 SHEET 57 OF 67 PARENT SHEETS



All legal boundaries and names are as of January 1, 2000. The boundaries shown on this map are for Census Bureau statistical data collection and tabulation purposes only; their depiction and designation for statistical purposes does not constitute a determination of jurisdictional authority or rights of ownership or entitlement. U.S. DEPARTMENT OF COMMERCE Economics and Statistics Administration U.S. Census Bureau