

# Roughness Characteristics of Natural Channels

By HARRY H. BARNES, JR.

---

U.S. GEOLOGICAL SURVEY WATER-SUPPLY PAPER 1849

*Color photographs and descriptive  
data for 50 stream channels for  
which roughness coefficients have  
been determined*



$n = 0.060$

## 12-3455. Rock Creek Canal near Darby, Mont.

*Gage location.*—Lat  $46^{\circ}04'40''$ , long  $114^{\circ}12'40''$ , in SW $\frac{1}{4}$  sec. 28, T. 4 N., R. 21 W., on downstream side of footbridge, 0.25 mile downstream from diversion dam, 1.5 miles downstream from Como Lake, and 4 miles northwest of Darby. Section 1 is about 0.25 mile upstream from gage.

*Date of flood.*—Sept. 23, 1948.

*Gage height.*—3.34 ft at gage; 15.33 ft at section 1.

*Peak discharge.*—138 cfs.

*Computed roughness coefficient.*—Manning  $n = 0.060$ .

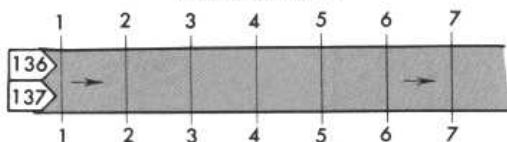
*Description of channel.*—Bed and bank consist of boulders;  $d_{50} = 210$  mm,  $d_{84} = 375$  mm.

### *Reach properties*

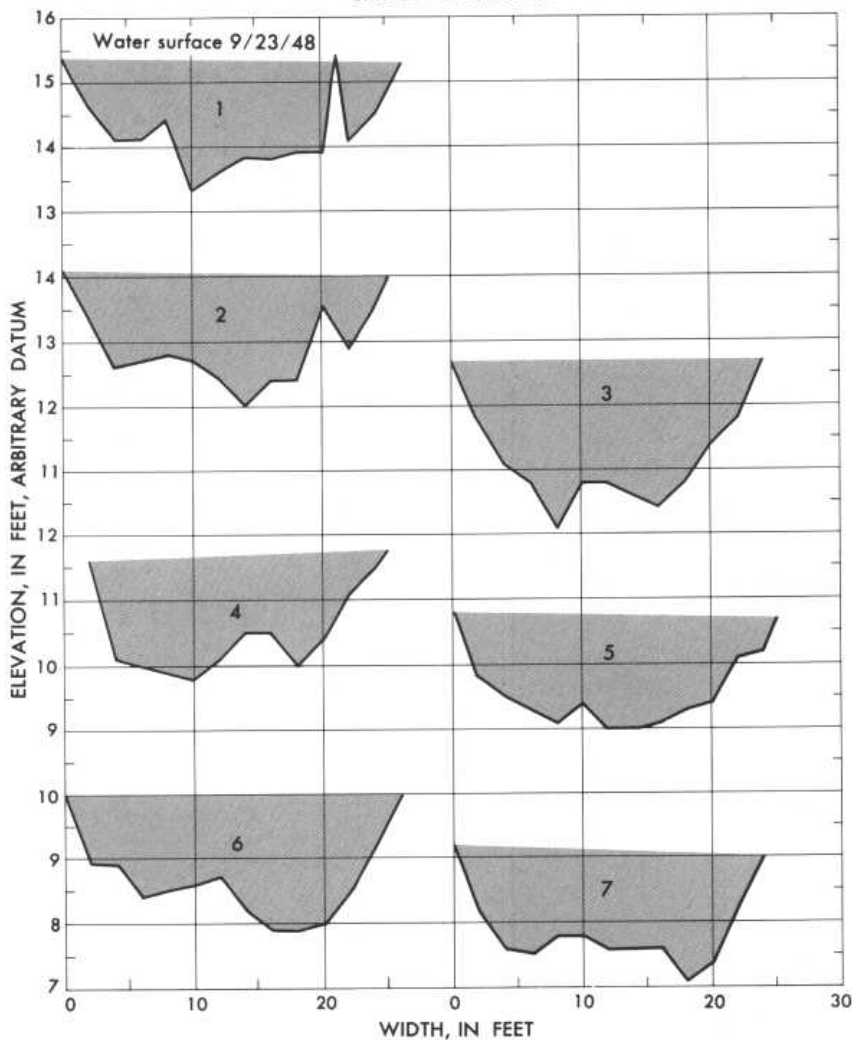
Section	Area (sq ft)	Top width (ft)	Mean depth (ft)	Hydraulic radius (ft)	Mean velocity (ft per sec)	Length (ft) between sections	Fall (ft) between sections
1.....	30	26	1.15	1.07	4.60	.....	.....
2.....	31	25	1.24	1.19	4.45	45	1.25
3.....	39	24	1.62	1.56	3.54	50	1.36
4.....	30	25	1.20	1.25	4.60	50	1.02
5.....	32	25	1.28	1.28	4.31	50	.93
6.....	37	26	1.42	1.37	3.73	50	.78
7.....	32	24	1.33	1.28	4.31	50	.85

Notes.—

PLAN SKETCH



CROSS SECTIONS




Plan sketch and cross sections, Rock Creek Canal near Darby, Mont.

$n = 0.060$



No. 136 downstream from above section 1,  
Rock Creek Canal near Darby, Mont.



No. 137 downstream from above section 1,  
Rock Creek Canal near Darby, Mont.

$n = 0.065$

## 11-2645. Merced River at Happy Isles Bridge, near Yosemite, Calif.

*Gage location.*—Lat  $37^{\circ}43'54''$ , long  $119^{\circ}33'28''$ , on right bank 10 ft downstream from Happy Isles Bridge, 0.4 mile downstream from Illilouette Creek, and 2 miles southeast of Yosemite National Park Headquarters, Mariposa County.

Section 1 is about 1,000 ft downstream from gage.

*Drainage area.*—181 sq mi.

*Date of flood.*—May 17, 1950.

*Gage height.*—6.06 ft at gage; 97.40 ft (different datum) at section 1.

*Peak discharge.*—1,950 cfs.

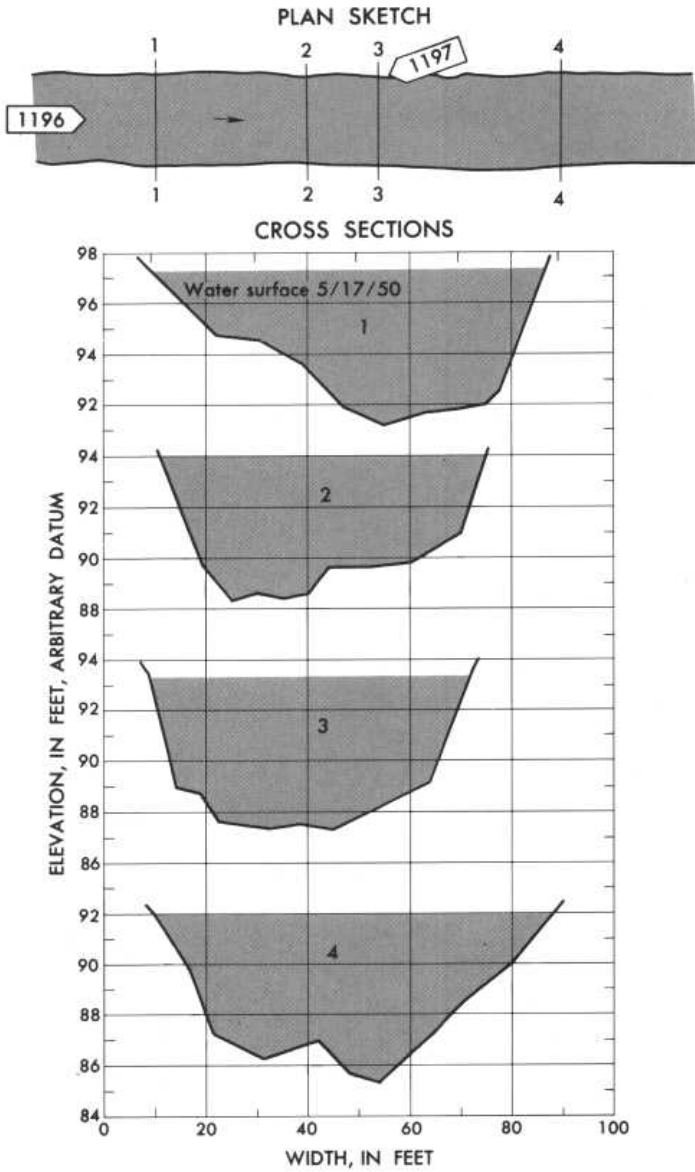
*Computed roughness coefficient.*—Manning  $n = 0.065$ .

*Description of channel.*—Fairly straight channel is composed of boulders with trees along top of banks;  $d_{50} = 253$  mm,  $d_{84} = 550$  mm.

*Reach properties*

Section	Area (sq ft)	Top width (ft)	Mean depth (ft)	Hydraulic radius (ft)	Mean velocity (ft per sec)	Length (ft) between sections	Fall (ft) between sections
1 . . . . .	308	78	4.0	3.90	6.33	.....	.....
2 . . . . .	263	64	4.1	3.98	7.41	200	3.40
3 . . . . .	309	63	4.9	4.68	6.31	40	.50
4 . . . . .	327	78	4.2	4.09	5.96	180	1.55

Notes.—



Plan sketch and cross sections, Merced River at Happy Isles Bridge, near Yosemite, Calif.



No. 1196 downstream from above section 1, Merced River  
at Happy Isles Bridge, near Yosemite, Calif.





No. 1197 upstream from right bank at section 3, Merced River  
at Happy Isles Bridge, near Yosemite, Calif.

$n = 0.070$

### 3-3020. Pond Creek near Louisville, Ky.

*Gage location.*—Lat  $38^{\circ}07'11''$ , long  $85^{\circ}47'45''$ , on downstream side of bridge on Manslick Road, 0.4 mile south of Third Street Road, 0.6 mile downstream from Bee Lick Creek, and 2.4 miles south of Louisville City Limits, Jefferson County. Section 1 is about 550 ft upstream from gage.

*Drainage area.*—64.0 sq mi.

*Date of flood.*—Feb. 14, 1950.

*Gage height.*—15.00 ft at gage; 15.1 ft at section 1.

*Peak discharge.*—1,480 cfs.

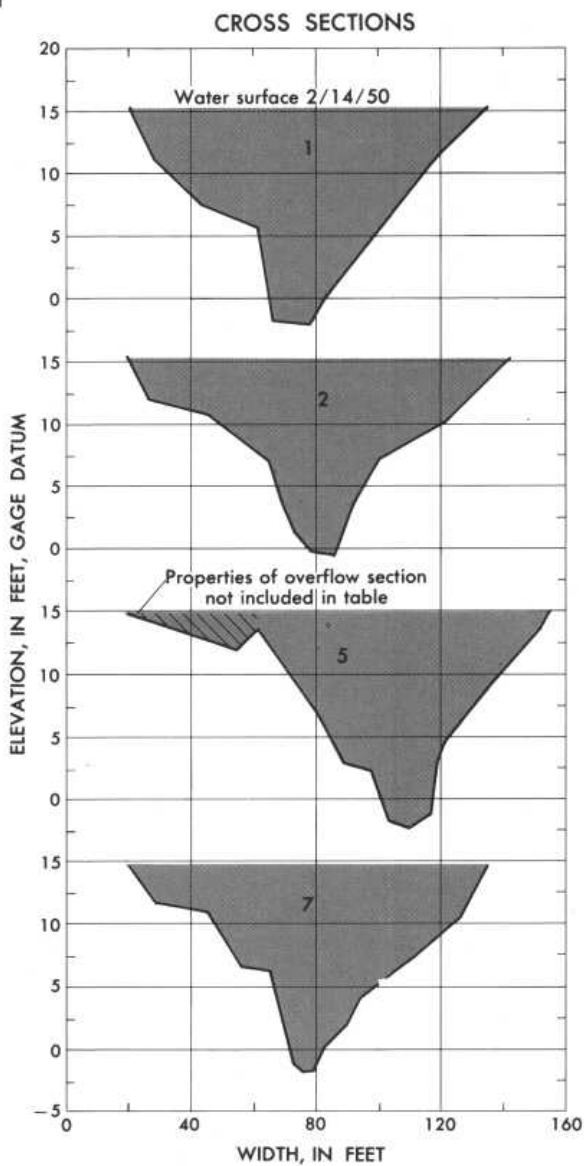
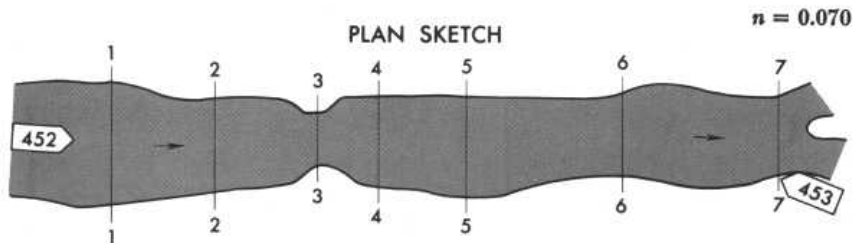
*Computed roughness coefficient.*—Manning  $n = 0.070$ .

*Description of channel.*—Bed is fine sand and silt. Banks are irregular with fairly heavy growth of 2- to 8-inch trees on the banks above low water, particularly on the left bank. Reach sections 1, 2, 5, 6, 7 used to determine roughness coefficient. Bridge abutments form constriction at section 3.

*Reach properties*

Section	Area (sq ft)	Top width (ft)	Mean depth (ft)	Hydraulic radius (ft)	Mean velocity (ft per sec)	Length (ft) between sections	Fall (ft) between sections
1 . . . . .	888	115	7.7	7.10	1.67	.....	.....
2 . . . . .	830	122	6.8	6.48	1.78	90	0.05
3 . . . . .	591	52	11.4	8.23	2.50	95	.10
4 . . . . .	837	116	7.2	6.80	1.77	45	.02
5 . . . . .	818	94	8.7	8.06	1.81	79	.05
6 . . . . .	791	107	7.4	7.00	1.87	156	.10
7 . . . . .	854	115	7.4	7.00	1.73	147	.07

Notes.—



Plan sketch and cross sections, Pond Creek near  
Louisville, Ky.



No. 452 downstream from above section 1,  
Pond Creek near Louisville, Ky.



No. 453 upstream from right bank at section 7,  
Pond Creek near Louisville, Ky.

$n = 0.073$

### 12-3215. Boundary Creek near Porthill, Idaho

*Gage location.*—Lat 48°59'50", long 116°34'05", in SW $\frac{1}{4}$  sec. 11, T. 65 N., R. 2 W., on left bank near mouth of canyon, 0.2 mile south of international boundary, and 3 miles west of Porthill. Section 1 is 413 ft upstream from gage.

*Drainage area.*—97 sq mi, approximately.

*Date of flood.*—May 28, 1948.

*Gage height.*—5.34 ft at gage; 13.60 ft at section 1.

*Peak discharge.*—2,530 cfs.

*Computed roughness coefficient.*—Manning  $n = 0.073$ .

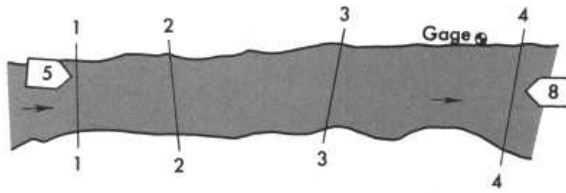
*Description of channel.*—Bed consists of boulders;  $d_{50} = 210$  mm,  $d_{84} = 375$  mm. Banks are composed of boulders and have trees and brush along top.

*Reach properties*

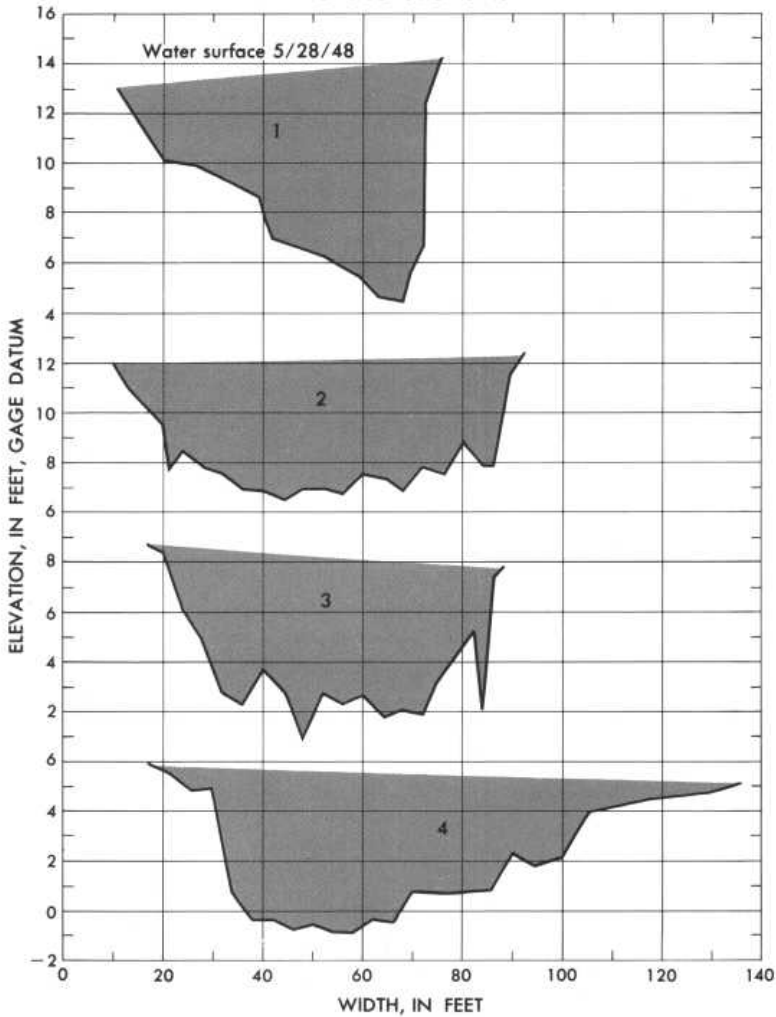
Section	Area (sq ft)	Top width (ft)	Mean depth (ft)	Hydraulic radius (ft)	Mean velocity (ft per sec)	Length (ft) between sections	Fall (ft) between sections
1 . . . . .	351	64	5.48	4.87	7.21	.....	.....
2 . . . . .	338	82	4.12	3.93	7.49	94	1.45
3 . . . . .	327	71	4.61	4.09	7.74	163	3.95
4 . . . . .	400	118	3.39	3.30	6.32	177	2.70

Notes.—

PLAN SKETCH



CROSS SECTIONS



Plan sketch and cross sections, Boundary Creek near Porthill, Idaho.



No. 5 downstream from left bank above section 1,  
Boundary Creek near Porthill, Idaho.





No. 8 upstream from below section 4,  
Boundary Creek near Porthill, Idaho.

$n = 0.075$

## 12-3450. Rock Creek near Darby, Mont.

*Gage location.*—Lat  $46^{\circ}04'10''$ , long  $114^{\circ}13'20''$ , in  $SE\frac{1}{4}SE\frac{1}{4}$  sec. 29, T. 4 N., R. 21 W., on left bank 0.6 mile downstream from Como Lake, 0.7 mile upstream from Rock Creek Canal, and 4 miles northwest of Darby. Section 1 is about 0.25 mile upstream from gage.

*Drainage area.*—55.4 sq mi.

*Date of flood.*—May 27, 1948.

*Gage height.*—5.78 ft at gage; 23.85 ft at section 1.

*Peak discharge.*—1,500 cfs.

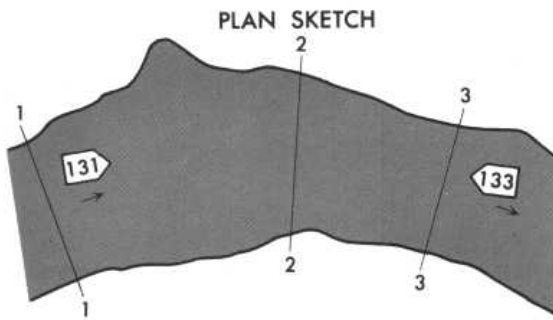
*Computed roughness coefficient.*—Manning  $n = 0.075$ .

*Description of channel.*—Bed consists of boulders;  $d_{50} = 220$  mm,  $d_{84} = 415$  mm. Banks are composed of boulders and have trees and brush.

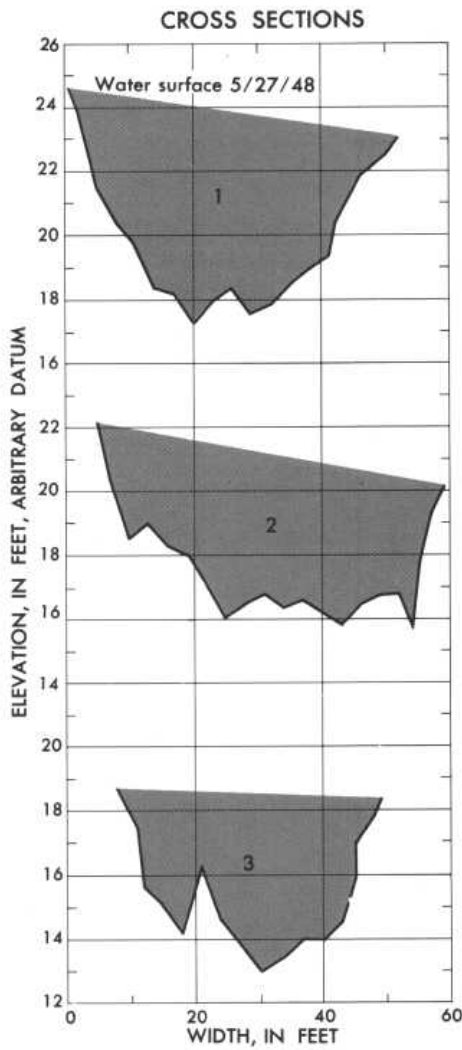
*Reach properties*

Section	Area (sq ft)	Top width (ft)	Mean depth (ft)	Hydraulic radius (ft)	Mean velocity (ft per sec)	Length (ft) between sections	Fall (ft) between sections
1.....	214	51	4.20	3.96	7.01	.....	.....
2.....	203	54	3.76	3.50	7.39	79	2.65
3.....	134	43	3.12	2.91	11.19	47	2.45

Notes.—



$n = 0.075$



Plan sketch and cross sections, Rock Creek near Darby, Mont.



No. 131 downstream from above section 2,  
Rock Creek near Darby, Mont.



No. 133, upstream from below section 3,  
Rock Creek near Darby, Mont.

## SELECTED REFERENCES

- Bailey, J. F., and Ray, H. A., 1966, Definition of stage-discharge relation in natural channels by step-backwater analysis: U.S. Geol. Survey Water-Supply Paper 1869-A, 24 p.
- Benson, M. A., and Dalrymple, Tate, 1966, General field and office procedures for indirect discharge measurements: U.S. Geol. Survey Techniques Water-Resources Inv., book 3, chap. A1 (in press).
- Bodhaine, G. L., 1966, Measurement of peak discharge at culverts by indirect methods: U.S. Geol. Survey Techniques Water-Resources Inv., book 3, chap. A3 (in press).
- Dalrymple, Tate, and Benson, M. A., 1966, Measurement of peak discharge by the slope-area method: U.S. Geol. Survey Techniques Water-Resources Inv., book 3, chap. A2 (in press).
- Houk, I. E., 1918, Calculation of flow in open channels: Miami Conservancy Dist. Tech. Repts., pt. 4, 283 p.
- Hulsing, Harry, 1966, Measurement of peak discharge at dams by indirect methods: U.S. Geol. Survey Techniques Water-Resources Inv., book 3, chap. A5 (in press).
- Matthai, H. F., 1966, Measurement of peak discharge at width contractions by indirect methods: U.S. Geol. Survey Techniques Water-Resources Inv., book 3, chap. A4 (in press).
- Ramser, C. E., 1929, Flow of water in drainage channels: U.S. Dept. Agriculture Tech. Bull. 129, 102 p.
- Scobey, F. C., 1933, Flow of water in flumes: U.S. Dept. Agriculture Tech. Bull. 393, 99 p.
- 1939, The flow of water in irrigation and similar canals: U.S. Dept. Agriculture Tech. Bull. 652, 79 p.
- Simons, D. B., and Richardson, E. V., 1962, The effect of bed roughness on depth-discharge relations in alluvial channels: U.S. Geol. Survey Water-Supply Paper 1498-E, 26 p.
- Wolman, M. G., 1954, A method of sampling coarse river-bed material: Am. Geophys. Union Trans., v. 35, p. 951.
- Woodward, S. M., and Posey, C. J., 1941, Hydraulics of steady flow in open channels: John Wiley & Sons, 151 p.

## INDEX

	Page		Page
<b>A</b>			
Arizona, Stewart Mountain Dam, Salt River below.....	54	Coeur d'Alene River near Pritchard, Idaho.....	46
<b>B</b>			
Beaver Creek near Newcastle, Wyo.....	110	Colorado, Golden, Clear Creek near.....	150
Beaver Kill at Cooks Falls, N.Y..	58	Columbia River at The Dalles, Oreg.....	30
Blackfoot River near Ovando, Mont.....	42	Columbia River at Vernita, Wash.....	10
Boundary Creek near Porthill, Idaho.....	202	<b>D</b>	
Bull Creek near Ira, Tex.....	98	Deep River at Ramseur, N.C....	146
<b>C</b>			
Cache Creek near Lower Lake, Calif.....	162	<b>E</b>	
California, Lower Lake, Cache Creek near.....	162	East Branch Ausable River at Au Sable Forks, N.Y.....	166
Yosemite, Merced River at Happy Isles Bridge near.....	194	Esopus Creek at Coldbrook, N.Y.....	122
Catherine Creek near Union, Oreg.....	114	Etowah River near Dawsonville, Ga.....	66
Champlin Creek near Colorado City, Tex.....	18	<b>G</b>	
Chattahoochee River near Leaf, Ga.....	154	Georgia, Athens, Middle Oconee River near.....	106
Chiwawa River near Plain, Wash.....	118	Dawsonville, Etowah River near.....	66
Clark Fork above Missoula, Mont.....	26	Dewy Rose, South Beaverdam Creek near.....	142
Clark Fork at St. Regis, Mont..	22	Leaf, Chattahoochee River near.....	154
Clear Creek near Golden, Colo..	150	Macon, Tobesofkee Creek near.....	94
Clearwater River at Kamiah, Idaho.....	62	Monticello, Murder Creek near.....	130
		Grande Ronde River near La Grande, Oreg.....	126

	Page		Page
H			
Haw River near Benaja, N.C....	178	Mission Creek near Cashmere, Wash.....	174
Hominy Creek at Candler, N.C..	186	Montana, Conner, West Fork Bitterroot River near.....	70
I			
Idaho, Eastport, Moyie River near.....	86	Darby, Rock Creek near....	206
Grangeville, South Fork Clearwater River near.....	158	Darby, Rock Creek Canal near.....	190
Kamiah, Clearwater River at.....	62	Essex, Middle Fork Flathead River near.....	102
Porthill, Boundary Creek near.....	202	Missoula, Clark Fork above..	26
Pritchard, Coeur d'Alene River near.....	46	Ovando, Blackfoot River near.....	42
Illinois, Danville, Middle Fork Vermilion River near.....	78	St. Regis, Clark Fork at....	22
Indian Fork below Atwood Dam, near New Cumberland, Ohio.....	14	Moyie River near Eastport, Idaho.....	86
K			
Kentucky, Boston, Rolling Fork at.....	138	Murder Creek near Monticello, Ga.....	130
Louisville, Pond Creek near..	198	N	
M			
Massachusetts, Goss Heights, Middle Branch Westfield River at.....	170	Nebraska, Roca, Salt Creek at..	38
Merced River at Happy Isles Bridge, near Yosemite, Calif..	194	New Mexico, Chamita, Rio Chama near.....	50
Middle Branch Westfield River at Goss Heights, Mass.....	170	New York, Au Sable Forks, East Branch Ausable River at..	166
Middle Fork Flathead River near Essex, Mont.....	102	Coldbrook, Esopus Creek at..	122
Middle Fork Vermilion River near Danville, Ill.....	78	Cooks Falls, Beaver Kill at..	58
Middle Oconee River near Athens, Ga.....	106	North Fork Cedar River near Lester, Wash.....	182
O			
		North Carolina, Benaja, Haw River near.....	178
		Candler, Hominy Creek at..	186
		Ramseur, Deep River at....	146
		Ohio, New Cumberland, Indian Fork below Atwood Dam, near.....	14
		Oregon, La Grande, Grande Ronde River near.....	126
		The Dalles, Columbia River at.....	30



	Page		Page
Union, Catherine Creek near.....	114	Lester, North Fork Cedar River near.....	182
P		Plain, Chiwawa River near..	118
Pond Creek near Louisville, Ky..	198	Plain, Wenatchee River at..	82
Provo River near Hailstone, Utah.....	134	Spokane, Spokane River at..	90
R		Umtanum, Yakima River at.....	74
Rio Chama near Chamita, N. Mex.....	50	Vernita, Columbia River at..	10
Rock Creek near Darby, Mont..	206	Wenatchee River at Plain, Wash.....	82
Rock Creek Canal near Darby, Mont.....	190	West Fork Bitterroot River near Conner, Mont.....	70
Rolling Fork at Boston, Ky.....	138	Wyoming, Newcastle, Beaver Creek near.....	110
S		Y	
Salt Creek at Roca, Nebr.....	38	Yakima River at Umtanum, Wash.....	74
Salt River below Stewart Mountain Dam, Ariz.....	54		
South Beaverdam Creek near Dewy Rose, Ga.....	142		
South Fork Clearwater River near Grangeville, Idaho.....	158		
Spokane River at Spokane, Wash.....	90		
T			
Texas, Colorado City, Champlin Creek near.....	18		
Ira, Bull Creek near.....	98		
Tobesofkee Creek near Macon, Ga.....	94		
U			
Utah, Hailstone, Provo River near.....	134		
W			
Washington, Cashmere, Mission Creek near.....	174		