

Table of Contents

<i>Introduction</i>	<i>i</i>
Golden Gate National Recreation Area	i
Park Description	i
Park Archives and Records Center	i
Historical Note.....	i
Copy Services	ii
Rights and Publications	ii
Legal Status of Holdings	ii
Donations to the Collection	iii
How to Use This Finding Aid.....	iii
Contacts	iv
<i>Erwin Thompson Alcatraz Map Study Collection</i>	<i>1</i>
Scope and Content	1
Title.....	1
Collection Number	1
Creator	1
Volume	1
Provenance	1
Scope Note.....	1
Index/Added Entries	3
Preferred Citation	3
Processing information	3
Agency History	4
Timeline.....	4
Collection and Series Description	5
Maps, 1847-1908	5
Architectural drawings, 1852-1965	5
<i>Folder List</i>	<i>6</i>
<i>Appendices</i>	<i>7</i>
1. Item List by Folder	8
2. Item List by Date	13

Introduction

Golden Gate National Recreation Area

Park Description

Golden Gate National Recreation Area was established as a unit of the National Park Service by an Act of Congress on October 27, 1972. Golden Gate National Recreation Area encompasses a broad range of territories totaling some 80,000 acres in and around the Bay Area of San Francisco, California, as well as Muir Woods National Monument (established January 9, 1908) and Fort Point National Historic Site (established October 16, 1970). The park contains a great diversity of cultural and natural resources. The park's museum collections include archeological materials, museum objects, and archives dating from pre-contact to the present. These cultural resources are preserved and maintained for the public by the Division of Cultural Resources and Museum Management, which includes the Park Archives and Records Center (PARC).

Golden Gate National Recreation Area has been collecting museum and archival collections since its earliest days as a national park. It holds almost five million three-dimensional and documentary artifacts. These are used by park staff, park associates and the public to manage, interpret and understand the various themes and resources of the park.

Park Archives and Records Center

Historical Note

Archival collections acquired since the earliest days of Golden Gate National Recreation Area document the history and activity of the various sites and groups related to areas of the park, as outlined in the park's Scope of Collection Statement (1997). These include the United States Army (Bear Flag Revolt, Civil War, Spanish-American War, Mexican War, World War I, Army Air Service, Coast Artillery, Army medical facilities and issues, World War II, Army support during natural disasters, Viet Nam War, and Operation Desert Storm); Alcatraz (Army fortress, Army Disciplinary Barracks, and U.S. Penitentiary); the natural resources conservation movement resulting in the establishment of Muir Woods National Monument; agriculture in the Marin Headlands; Point Reyes Peninsula and Bolinas Lagoon areas; U.S. Lifesaving/Coast Guard Services; San Francisco maritime history (most of this material was transferred to the San Francisco Maritime National Historical Park at the time of its separation from Golden Gate NRA in 1988); San Francisco Earthquake and Fire of 1906; Panama Pacific International Exposition of 1915; and preservation of open space in the Bay Area. Also included in the PARC are many of the administrative records of the early park years. These document the development and expansion of Golden Gate National Recreation Area, planning, public involvement, and public programs and events in the park throughout its history.

The Park Archives and Records Center is located in an historic brick building, formerly a cavalry stable, on the Presidio of San Francisco. It was established in 1994 to receive approximately

4,000 cubic feet of transferred Army records and 300 cubic feet of archives and special collections from the Presidio Army Museum, following the official closure of the Presidio as an active Army post. It also houses all documentary (two-dimensional) materials pertaining to themes of the park as outlined in the Scope of Collection Statement (1997). The collections of the Park Archives and Records Center continue to grow annually, through the donation of materials by private individuals, transfer of inactive park records, and acquisition of valuable information and image collections relating to the scope of collections for the park. The Center contains facility records transferred from the United States Army pertaining to the Presidio of San Francisco, Forts Funston, Miley, Mason, Scott, Baker, Barry and Cronkhite, as well as other coast defense sites within the Bay Area, plus facility records created by the National Park Service for various park areas. Each year, additional material held by the Park Archives becomes available for research through various projects to arrange and describe portions of the collection. New materials are continually becoming available for use to support many in-park projects and private research endeavors.

All materials in the PARC are open to the public, with the exception of inactive park records with privacy and proprietary information concerns. Collections and archives support services are available for walk-in research at scheduled times throughout the week (check with Archives staff for current schedule). Appointments are also available for research if unable to visit during walk-in hours.

Copy Services

Photocopy equipment is available on-site at the Archives. Photocopies can be provided of all standard sizes as well as oversize materials. Color photocopying is available by special arrangement. Park staff performs all photocopying and fees are charged to recover the costs to the program. Duplicate photographs are available by order. Duplication fees are charged for all photographic work. Other media may be duplicated by special arrangement. Consult with Archives staff for current charges and payment information.

Rights and Publications

Researchers should review current regulations for use of archives materials, including any intended public or commercial use. Copies of archives collection materials are provided to researchers under the Fair Use provisions of the Copyright Law (Title 17, U.S.C.). Researchers must complete a Permission to Publish Contract with the Park Archivist for any other intended use of these materials (such as publication or exhibit). This contract spells out how photographic or documentary material may be acquired and used and specifies correct citation information, as well as processes which may or may not be applied to images or documents from the collections. Archives staff will be happy to consult with individual researchers regarding their needs for commercial or public use of materials from the collections.

Legal Status of Holdings

Many holdings of the Golden Gate Park Archives and Records Center were acquired by the Presidio Army Museum or Park departments prior to the formal establishment of the archives program, and were therefore accepted without formal accessioning procedures. Little

documentation on the provenance (or source) exists for most materials acquired by the Army prior to 1994, and for some materials acquired by the park during its early history (1970s). All materials received by the park since approximately 1980 have been formally accessioned and the park archives maintains on file either a formal Deed of Gift or a documented Field Collection form. For collections where provenance cannot be determined, the archives assumes that it owns the property rights to these materials, but does not own the copyright. It is the responsibility of the researcher to acquire permission from the copyright holder to cite, quote, or reproduce significant portions of any collection. The archives staff will assist researchers desiring to cite, quote, or publish portions of these early collections in determining, if possible, the copyright holder.

The Park Archives and Records Center also holds many collections developed by or for various government organizations or operations. These materials are considered to be in the public domain and may be used, cited, and quoted without restriction, provided they are properly credited to the archives and the collection. The archives contains no national security classified materials of any type.

Consult with archives staff for additional assistance.

Donations to the Collection

The Park Archives accepts donations of historic material which meet the criteria established in the Scope of Collections Statement. Photographs, scrapbooks, personal correspondence, mementos, artifacts, and other materials which meet the scope of collecting and do not duplicate existing holdings will be considered for acceptance into the permanent museum collections of Golden Gate National Recreation Area. The National Park Service maintains its museum collections in perpetuity as collections that support the mission and programs of the individual receiving park, but makes no guarantee of public exhibit of its museum collection material. If you own materials that may be related to the themes of this park, please consult with an archivist regarding deposit of these materials in the park's museum collections. If accepted, your materials will be legally transferred to the ownership of the park through a Deed of Gift process.

How to Use This Finding Aid

This aid contains information on the contents and significance of a particular collection. Most archives finding aids contain the following elements: repository information, collection history (including source or provenance) and description of archives' arrangement and descriptive activities; biographical or historical note on individual or corporate creator of the collection; series descriptions of the various groupings of material in the collection; a listing of the containers of the collection and their contents, usually to the level of the individual file folders, though some materials may be listed item by item. The finding aid also contains a Table of Contents and an Index to assist researchers in locating sections, topics or names of interest to them. After reviewing the finding aid, please discuss your specific needs with the archivist who will locate and retrieve the containers holding materials of interest for your research.

Please follow all Archives rules and regulations regarding research, the use of the research facility, and the handling of collection materials. These rules exist for the protection of the

collections to ensure that they remain available and usable for generations to come. If you notice anything which appears to be out of order or damaged, please do not move it, but notify the archivist on duty.

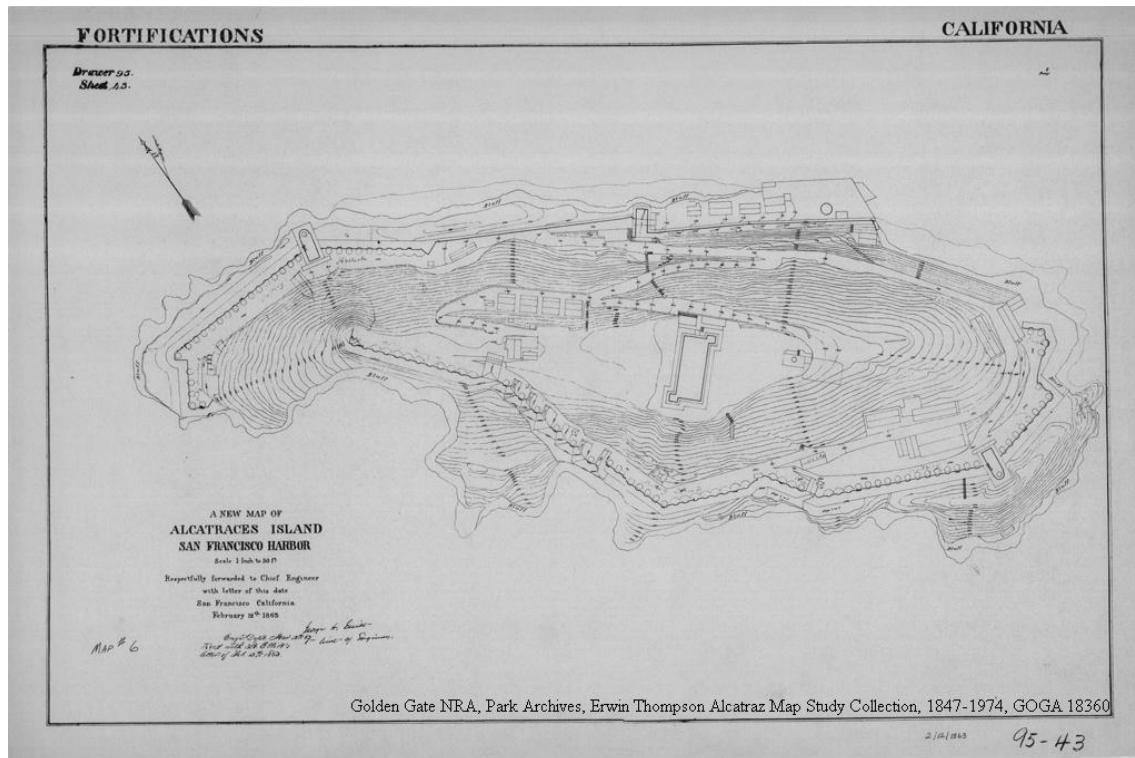
Contacts

For additional information on the use of archival collections at the Golden Gate National Recreation Area, please write or call the following:

National Park Service
Golden Gate National Recreation Area
Attn: Park Archives and Records Center
Fort Mason, Bldg. 201
San Francisco, CA 94123

(415) 561-2807 or (415) 561-2808

Erwin Thompson Alcatraz Map Study Collection



Scope and Content

Title

Erwin Thompson Alcatraz Map Study Collection, 1847-1974

Collection Number

GOGA 18360

Creator

Erwin Thompson, on behalf of the National Park Service

Volume

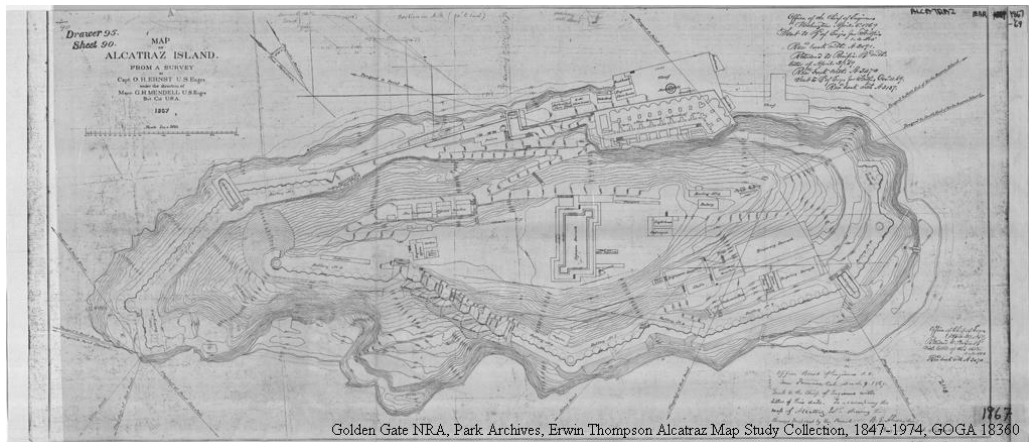
12 map folders containing 197 items

Provenance

Collected by Erwin Thompson

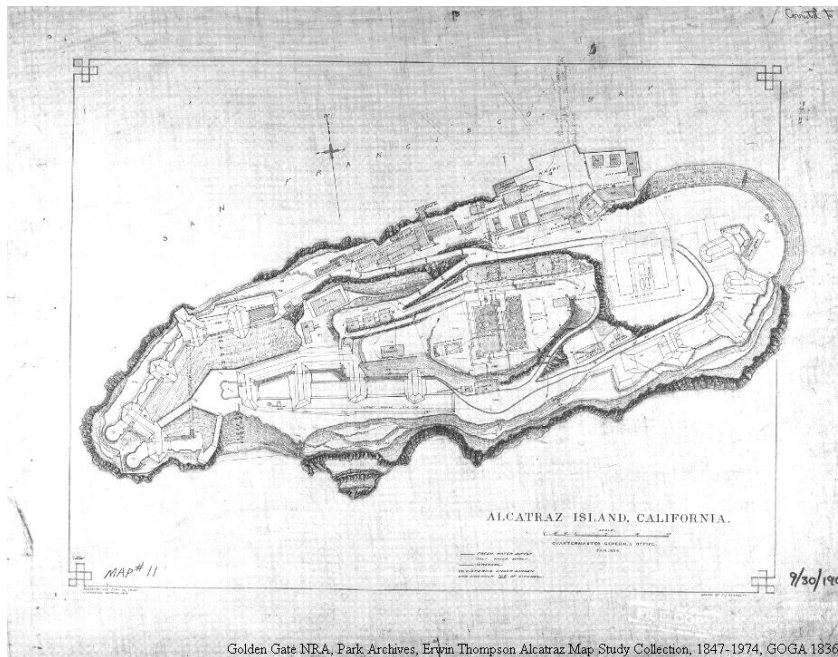
Scope Note

This collection of drawings of Alcatraz Island was gathered and copied from originals located in the National Archives by Erwin Thompson, for the 1979 National Park Service publication, *The Rock, a History of Alcatraz Island, 1847-1972*.



Golden Gate NRA, Park Archives, Erwin Thompson Alcatraz Map Study Collection, 1847-1974, GOGA 18360

Significance: This collection was created during research for a National Park Service publication. A complete set of original drawings is held by the National Archives, but this collection is useful to researchers who do not have the resources to access the originals. It is also helpful in basic research on Alcatraz and Thompson's publication.



Golden Gate NRA, Park Archives, Erwin Thompson Alcatraz Map Study Collection, 1847-1974, GOGA 18360

Related Records: Please note that this list is not comprehensive. For more complete information, contact the reference archivist.

- GOGA 10166 Alcatraz projected extension site plan, 1860
- GOGA 17237 Alcatraz records and orders, ca. 1916
- GOGA 17591 Coastal defense and Alcatraz film, ca. 1920-1959
- GOGA 17934 Alcatraz Phil Dollison photo collection
- GOGA 18107 Alcatraz Island photo collection, 1900-1920
- GOGA 18298 Alcatraz blueprint collection, 1938-1946

GOGA 18325 Alcatraz building contracts
GOGA 22009 Alcatraz photographs, 1914
GOGA-1766 PAM slides
GOGA-2265 Site maps and plans of lighthouses, 1880-1986
GOGA-2316 Interpretation photographs
GOGA-2422 Alcatraz lighthouse records, 1854-1986
GOGA-2432 Drawings – Historic Structure Report, 1900-1963
GOGA-2596 Building plans, 1930-1937
GOGA-2879 Military history curator files
GOGA-2974 Color slides - Thompson
GOGA Main Library F868.S156 T523 *The Rock, a History of Alcatraz Island*,
1847-1972
National Archives & Records Administration Record Group 77

Index/Added Entries

United States Penitentiary, Alcatraz Island, California
Alcatraz Island Lighthouse (Calif.)
Coast Defenses
Thompson, Erwin

Preferred Citation

“National Archives, courtesy of Golden Gate National Recreation Area, [Item description], GOGA 18360, [Folder number], Erwin Thompson Alcatraz Map Study Collection.”

Processing information

Processed by Erica Schoenhals, updated for PARC by Sarah Talley
Completed in June 1989, updated in March 2002

Agency History

Timeline

- 1769 - Spanish sighting of what eventually became known as Alcatraz Island
- 1822 - Mexican independence and transfer of Spanish territory
- 1847 - U.S. Army first surveys Alcatraz
- 1848 - End of Mexican-American War, U.S. designates Alcatraz as government property
- 1853 - Construction on support facilities and fortifications begins, lighthouse completed
- 1854 - First armaments on Alcatraz, lighthouse begins operation by Coast Guard
- 1856 - Citadel completed, first fog bell
- 1858 - initial fortifications completed
- 1868 - Designated by army to confine military prisoners with long sentences
- 1870 - Convict laborers begin leveling portions of the peaks and cliffs
- 1906 - Construction of main prison begins
- 1907 - Ceases functioning as a fortress, designated as a military prison
- 1908 - Cellhouse construction begins
- 1909 - New lighthouse begins operation
- 1912 - Cellhouse completed
- 1933 - Federal Bureau of Prisons takes over Alcatraz
- 1934 - First federal convicts arrive
- 1939 - Civilian lightkeepers
- 1963 - Penitentiary closes, lighthouse automated
- 1969 - Indian occupation
- 1970 - Warden's house and other structures destroyed by fire
- 1971 - Occupiers leave/are removed from island
- 1971 - GGNRA created with Alcatraz within its boundaries
- 1973 - First opened to tourism

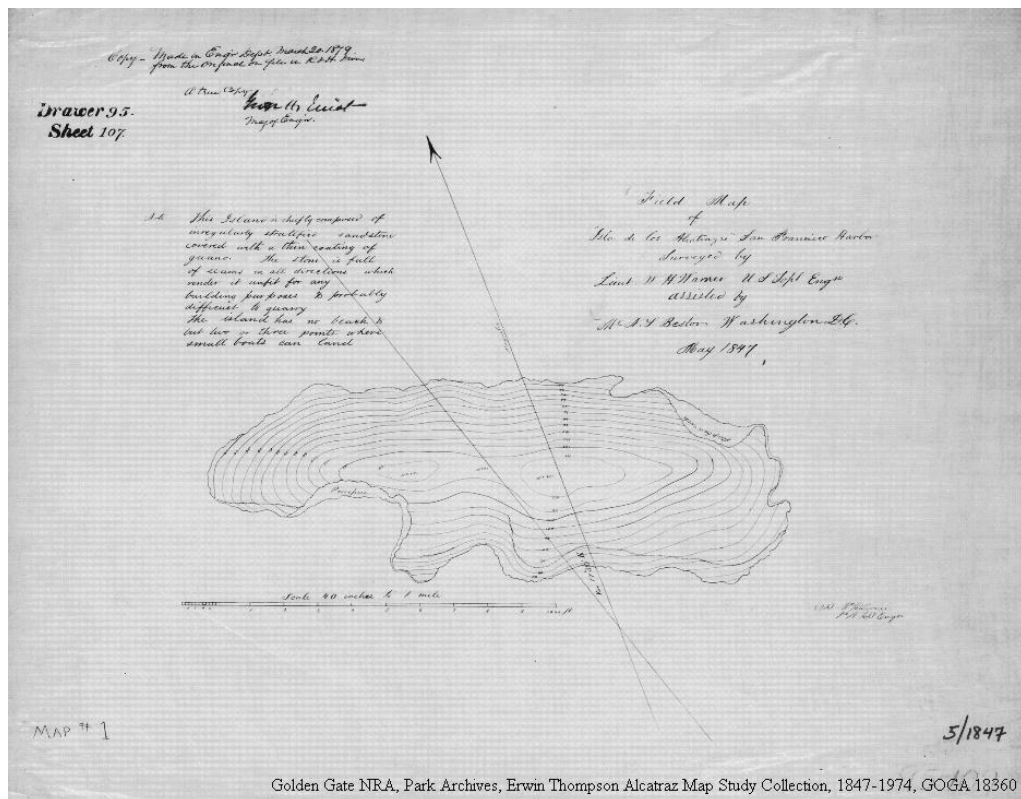
Collection and Series Description

Erwin Thompson Alcatraz Map Study Collection, 1847-1974
GOGA 18360

Maps, 1847-1908

Volume: 5 map folders
Arrangement: Alphabetical by type of view, thereunder chronological
Format(s): Map--Various duplication processes

Description: These are duplicates of maps collected by Thompson during research for *The Rock, a History of Alcatraz Island, 1847-1972*.



Golden Gate NRA, Park Archives, Erwin Thompson Alcatraz Map Study Collection, 1847-1974, GOGA 18360

Architectural drawings, 1852-1965

Volume: 7 map folders
Arrangement: Alphabetical by type of structure, thereunder chronological
Format(s): Drawing, Architectural--Various duplication processes

Description: These are duplicates of architectural drawings collected by Thompson during research for *The Rock, a History of Alcatraz Island, 1847-1972*.

Folder List

Box	Folder	Description
		MAPS, 1847-1908
Map	01	“Aerial Views, 1847-1867”
Map	02	“Aerial Views, 1869-1899”
Map	03	“Aerial Views, 1900-1934”
Map	04	“Aerial Views, 1961-1979”
Map	05	“Profile View, 1908”
		ARCHITECTURAL DRAWINGS, 1852-1965
Map	06	“Buildings, 1852-1865”
Map	07	“Buildings, 1866-1907”
Map	08	“Buildings, 1908-1978”
Map	09	“Structural Details, 1859-1909”
Map	10	“Batteries, 1854-1862”
Map	11	“Batteries, 1863 - March 1865”
Map	12	“Batteries, March 1865 - 1965”

Appendices

1. Item List by Folder

Formats XE = Xerox
 PS = Silver positive
 DZ = Diazo

Fldr. #	Date	Folder Title	Item Description	NARA #	Frmt.
01	1867	"Aerial Views, 1847-1867"	Entire Island, 108 Heavy Weapons		XE
01	1867	"Aerial Views, 1847-1867"	Entire Island w/out Notations	95-92	XE
01	1867	"Aerial Views, 1847-1867"	Entire Island w/Handwritten Notations	95-90	XE
01	1867	"Aerial Views, 1847-1867"	North End of Island	95-92	PS
01	1867?	"Aerial Views, 1847-1867"	Entire Island, Structures	103	PS
01	1865/03	"Aerial Views, 1847-1867"	Fields of Fire, 15" Guns	95-71	XE
01	1865/07	"Aerial Views, 1847-1867"	Entire Island Fortifications	95-79	XE
01	1864/02	"Aerial Views, 1847-1867"	North-Eastern Face of Island	95-56	XE
01	1863/02	"Aerial Views, 1847-1867"	Entire Island Fortifications	95-43	XE
01	1863/02	"Aerial Views, 1847-1867"	Entire Island Fortifications	95-43	DZ
01	1853/05	"Aerial Views, 1847-1867"	Entire Island, w/Elevations	95-2	XE
01	1867	"Aerial Views, 1847-1867"	Entire Island Fortifications	95-89	PS
01	1863/02	"Aerial Views, 1847-1867"	Entire Island, Fortifications	95-43	PS
01	1847/05	"Aerial Views, 1847-1867"	Entire Island, w/Elevations	95-107	PS
01	1847/05	"Aerial Views, 1847-1867"	Entire Island, w/Elevations	95-107	XE
01	1852/05	"Aerial Views, 1847-1867"	North & South Ends of Island	95-3	XE
01	1853/09	"Aerial Views, 1847-1867"	South-East Portion	95-7	XE
01	1853/09	"Aerial Views, 1847-1867"	Entire Island	95-5	XE
01	1853/09	"Aerial Views, 1847-1867"	North-West End of Island	95-6	XE
01	1854/01	"Aerial Views, 1847-1867"	Entire Island Elevations	95-8	XE
01	1855/03	"Aerial Views, 1847-1867"	Batteries	95-12	XE
01	1858	"Aerial Views, 1847-1867"	Entire Island, Plan and Section, 30 June 1858	77-95-26	XE
01	1863	"Aerial Views, 1847-1867"	Entire Island, "system for naming batteries", 13 June 1863	77-95-4	XE
02	1894/05	"Aerial Views, 1869-1899"	Entire Island		PS
02	1869/02	"Aerial Views, 1869-1899"	Entire Island Fortifications	95-91	XE
02	1879	"Aerial Views, 1869-1899"	Entire Island	95-109	PS
02	1890/11	"Aerial Views, 1869-1899"	Entire Island, Endicott Batteries	93-69-12	PS
02	1890/11	"Aerial Views, 1869-1899"	Entire Island and Golden Gate	93-120-4	PS
02	1880/12	"Aerial Views, 1869-1899"	Entire Island		DZ
02	1892/04	"Aerial Views, 1869-1899"	Entire Island, Plans of Magazines	256-16-7	PS
02	1875/07	"Aerial Views, 1869-1899"	Entire Island	95-108	DZ
02	1872/02	"Aerial Views, 1869-1899"	Entire Island, Batteries	259-125	XE
02	1871/08	"Aerial Views, 1869-1899"	Entire Island, Proposed Modifications	95-100	XE
02	1870CA	"Aerial Views, 1869-1899"	Surgeons Report (Quartermaster General)	154-44-2	XE
02	1869/11	"Aerial Views, 1869-1899"	Entire Island Fortifications	95-95	XE
02	1898/01	"Aerial Views, 1869-1899"	Entire Island, Sketch of Cement Walkways		XE
02	1898	"Aerial Views, 1869-1899"	Entire Island, Fortifications	256-1613	XE
02	1869/11	"Aerial Views, 1869-1899"	Fields of Fire	95-96	XE
02	1890c	"Aerial Views, 1869-1899"	SF Bay forts, fields of fire, undated	77-misc-109	XE
02	1873	"Aerial Views, 1869-1899"	Entire island, batteries and guns mounted, 1 Dec 1873	256-16-3 1/2	XE

GOGA 18360 Erwin Thompson Alcatraz Map Study Collection, 1847-1974

Fldr. #	Date	Folder Title	Item Description	NARA #	Frmt.
02	1897	"Aerial Views, 1869-1899"	Entire island, batteries and guns mounted, 1897	256-16-11	XE
02	1899	"Aerial Views, 1869-1899"	Entire island, batteries and guns mounted, 1897	256-11-16	XE
02	1894/01	"Aerial Views, 1869-1899"	Entire Island		XE
02	1875/07	"Aerial Views, 1869-1899"	Entire Island	95-108	DZ
02	1890/11	"Aerial Views, 1869-1899"	Entire Island, Endicott Batteries	93-69-12	PS
02	1899	"Aerial Views, 1869-1899"	Entire Island, Fortifications, 7 15" Rodmans		XE
03	1912	"Aerial Views, 1900-1934"	Entire Island	92	PS
03	1905/01	"Aerial Views, 1900-1934"	Entire Island	92	PS
03	1910/11	"Aerial Views, 1900-1934"	Entire Island		DZ
03	1933/10	"Aerial Views, 1900-1934"	Entire Island	129	PS
03	1934/09	"Aerial Views, 1900-1934"	Entire Island, With Buoys		DZ
03	1933/10	"Aerial Views, 1900-1934"	Entire Island	129	DZ
03	1933/10	"Aerial Views, 1900-1934"	Entire Island	129	PS
03	1900	"Aerial Views, 1900-1934"	Entire Island, Armament Sketches	256-2228	PS
03	1920/06	"Aerial Views, 1900-1934"	Aerial Photo of Entire Island	95-112	P
03	1910/11	"Aerial Views, 1900-1934"	Entire Island		DZ
03	1910/02	"Aerial Views, 1900-1934"	Entire Island	92	PS
03	1909/12	"Aerial Views, 1900-1934"	Entire Island	92	PS
03	1909/02	"Aerial Views, 1900-1934"	Entire Island		PS
03	1907/03	"Aerial Views, 1900-1934"	Entire Island	95-111	XE
03	1903	"Aerial Views, 1900-1934"	Entire Island, Armament Sketches	256-2239	PS
03	1907/08	"Aerial Views, 1900-1934"	Upper Plateau		DZ
03	1904/09	"Aerial Views, 1900-1934"	Entire Island	92	PS
03	1904/09	"Aerial Views, 1900-1934"	Entire Island	92	DZ
03	1925/11	"Aerial Views, 1900-1934"	Entire Island		DZ
04	1961/05	"Aerial Views, 1961-1979"	Entire Island		DZ
04	1971/12	"Aerial Views, 1961-1979"	Light & Fog Signals, Power Cables		DZ
04	1977	"Aerial Views, 1961-1979"	Entire Island, Recom. Archaeology Research		XE
04	1971/12	"Aerial Views, 1961-1979"	Light & Fog Signals, Power Cables		DZ
04	1977	"Aerial Views, 1961-1979"	Entire Island		DZ
04	1963/05	"Aerial Views, 1961-1979"	Entire Island, Plot Plan		DZ
04	1961/05	"Aerial Views, 1961-1979"	Entire Island		DZ
04	1961/05	"Aerial Views, 1961-1979"	Entire Island		XE
04	1979/07	"Aerial Views, 1961-1979"	Entire Island, Structures & Site Hazards		DZ
04	1978/12	"Aerial Views, 1961-1979"	Entire Island, Classified Structures		DZ
05	1908/05	"Profile View, 1908"	Proposed Prison Stockade Wall & Lighthouse from NW		XE
05	1908/05	"Profile View, 1908"	Proposed Prison Stockade Wall & Lighthouse [in 3 parts]		PS
05	1908/05	"Profile View, 1908"	Proposed Prison Stockade Wall & Lighthouse from NW		XE
05	1908/05	"Profile View, 1908"	Proposed Prison Stockade Wall & Lighthouse from NW		DZ
05	1908/05	"Profile View, 1908"	Proposed Prison Stockade Wall & Lighthouse [in 3 parts]		XE
05	1908	"Profile View, 1908"	Proposed Prison Stockade Wall & Lighthouse from SE	92-18-8	DZ
06	1856/05	"Buildings, 1852-1865"	Guardhouse Sections	95-15	DZ
06	1857/03	"Buildings, 1852-1865"	Barracks, Room Layout	95-21	XE
06	1865/04	"Buildings, 1852-1865"	Barrack, New, w/Elevations	95-75	XE
06	1864/08	"Buildings, 1852-1865"	Shot Trap	95-60	XE
06	1865/02	"Buildings, 1852-1865"	Barracks, Bomb-Proof, Battery Prime	95-67	XE
06	1859/10	"Buildings, 1852-1865"	Barracks, Defensive, Citadel	95-29	PS

GOGA 18360 Erwin Thompson Alcatraz Map Study Collection, 1847-1974

Fldr. #	Date	Folder Title	Item Description	NARA #	Frmt.
06	1859/10	"Buildings, 1852-1865"	Barracks, Defensive, Citadel, first floor, plan & section	95-29	XE
06	1859	"Buildings, 1852-1865"	Barracks, Defensive, Citadel, basement & third floor, plan & section	95-30	XE
06	1857/06	"Buildings, 1852-1865"	Barracks, Elevation and Cross Sections	95-22	XE
06	1857/02	"Buildings, 1852-1865"	Barracks, Defensive	95-20	XE
06	1852/08	"Buildings, 1852-1865"	Defensive Barracks	95-4	XE
06	1856/11	"Buildings, 1852-1865"	North Caponier	95-18	PS
06	1856/05	"Buildings, 1852-1865"	Guardhouse Sections	95-15	DZ
06	1856/09	"Buildings, 1852-1865"	North Caponier	95-18	XE
06	1859/10	"Buildings, 1852-1865"	Barracks, Defensive, Citadel	95-29	XE
06	1857/06	"Buildings, 1852-1865"	Barracks, Defensive	95-24	XE
06	1856/10	"Buildings, 1852-1865"	South Caponier	95-19	XE
06	1856/05	"Buildings, 1852-1865"	Guardhouse Sections	95-15	PS
06	1857/05	"Buildings, 1852-1865"	Barracks, "Main Story"	95-23	XE
07	1890c	"Buildings, 1866-1870"	Stables		PS
07	1907/09	"Buildings, 1866-1907"	Prison Building, 1st Floor	92	PS
07	1871/04	"Buildings, 1866-1907"	Barracks, For Two Companies		XE
07	1907/09	"Buildings, 1866-1907"	Prison Building, Basement, Suggested Plan	92	PS
07	1907/09	"Buildings, 1866-1907"	Prison Building, 2nd Floor	92	PS
07	1892/04	"Buildings, 1866-1907"	Barracks, Casemated		XE
07	1883/12	"Buildings, 1866-1907"	Plan of Cisterns		XE
07	1881/01	"Buildings, 1866-1907"	Barracks, Defensive, Basement		XE
07	1883/04	"Buildings, 1866-1907"	Plan of Stable		XE
07	1890?	"Buildings, 1866-1907"	Barracks, Proposed Addition To	95-110	XE
07	1866/12	"Buildings, 1866-1907"	Barracks, Bomb-Proof, Building 64	95-87	DZ
07	1872/09	"Buildings, 1866-1907"	Barracks, Over Casemates	95-101	XE
07	1866/12	"Buildings, 1866-1907"	Barracks, Bomb-Proof, Building 64	95-87	PS
07	1866/12	"Buildings, 1866-1907"	Barrack, Bomb-Proof	95-88	XE
07	1866/12	"Buildings, 1866-1907"	Barracks, Bomb-Proof	95-86	XE
07	1872/07	"Buildings, 1866-1907"	Barracks, Modification	95-102	XE
07	1866/12	"Buildings, 1866-1907"	Barracks, Bomb-Proof, Building 64	95-87	DZ
07	1872/07	"Buildings, 1866-1907"	Barracks, Modification	95-103	XE
07	1867/04	"Buildings, 1866-1907"	Barrack, Section of New		XE
08	1909	"Buildings, 1908-1978"	Elevation of lighthouse, southeast side. Plate I	26-18-2A-2	XE
08	1909	"Buildings, 1908-1978"	Section of lighthouse tower and keepers quarters. Plate V	26-18-2A-16	XE
08	1946	"Buildings, 1908-1978"	Cutaway of prison "Alcatraz Revolt" illustration		PS
08	1936	"Buildings, 1908-1978"	Proposed tower for prison roof, 12 October 1934	129-4-49-2-0	XE
08	1909/12	"Buildings, 1908-1978"	Power Plant, Addition	92	PS
08	1909/12	"Buildings, 1908-1978"	Prison Building, 2nd Floor Admin. Wing	92	PS
08	1909/12	"Buildings, 1908-1978"	Power Plant	92	PS
08	1909/12	"Buildings, 1908-1978"	Power Plant, Profile	92	PS
08	1911	"Buildings, 1908-1978"	Light Station, Main Entrance Gate 1		DZ
08	1910/05	"Buildings, 1908-1978"	Prison Building		DZ
08	1908/02	"Buildings, 1908-1978"	Prison Building, Basement	92	PS
08	1909/09	"Buildings, 1908-1978"	Power Plant, Pump and Arrangement	92	PS
08	1978/07	"Buildings, 1908-1978"	Administration and Entry Areas		DZ

GOGA 18360 Erwin Thompson Alcatraz Map Study Collection, 1847-1974

Fldr. #	Date	Folder Title	Item Description	NARA #	Frmt.
08	1909/11	"Buildings, 1908-1978"	Prison Building, Ventilation System	92	PS
08	1908/05	"Buildings, 1908-1978"	Prison Building, South 1/2 of Western Elev	92	PS
08	1908/04	"Buildings, 1908-1978"	Prison Building, Second Floor	92	PS
08	1908/04	"Buildings, 1908-1978"	Prison Buildings, First Floor	92	PS
08	1909/02	"Buildings, 1908-1978"	Prison Building, Ground Floor	92	PS
08	1908-09	"Buildings, 1908-1978"	Prison Building, Rear Wing Basement	92	PS
08	1909/02	"Buildings, 1908-1978"	Prison Building, Ground Floor	92	PS
08	1908/08	"Buildings, 1908-1978"	Prison Building, First Floor	92	PS
08	1908/05	"Buildings, 1908-1978"	Prison Building, Main Entrance	92	PS
08	1908/08	"Buildings, 1908-1978"	Prison Buildings, 2nd Floor of Rear Wing	92	PS
09	1863	"Structural Details, 1859-1909"	Iron Plate Details	95-48	XE
09	1890/09	"Structural Details, 1859-1909"	Prison Building, Ventilation System		XE
09	1890/09	"Structural Details, 1859-1909"	Prison Building, Iron Grill Doors		XE
09	1909/09	"Structural Details, 1859-1909"	Sea Water Pump	92	PS
09	1909/05	"Structural Details, 1859-1909"	Prison Building, Water Seal Connections	92	PS
09	1859/10	"Structural Details, 1859-1909"	Barracks, Doors	95-31	XE
09	1859/10	"Structural Details, 1859-1909"	Barracks, Windows	95-32	XE
09	1899/05	"Structural Details, 1859-1909"	Barracks, Casemated, Windows		XE
09	1859/10	"Structural Details, 1859-1909"	Barracks, Cast Iron Work	95-33	XE
10	1862/09	"Batteries, 1854-1862"	Battery McPherson	95-40	XE
10	1858/11	"Batteries, 1854-1862"	Wharf and Storehouse	95-28	XE
10	1854/09	"Batteries, 1854-1862"	South Batteries	95-11	XE
10	1862/07	"Batteries, 1854-1862"	Battery Stevens	95-38	XE
10	1862/08	"Batteries, 1854-1862"	Cisterns	95-39	XE
10	1862/11	"Batteries, 1854-1862"	Battery, ?	95-42	XE
10	1862/04	"Batteries, 1854-1862"	Battery Stevens	95-37	XE
10	1862/09	"Batteries, 1854-1862"	Gun Platforms	95-41	XE
10	1860/08	"Batteries, 1854-1862"	West Battery, Projected Extension	95-35	XE
10	1859/09	"Batteries, 1854-1862"	Barracks, Defensive	95-29	XE
10	1854/09	"Batteries, 1854-1862"	South Batteries	95-11	XE
10	1858/08	"Batteries, 1854-1862"	South & West Batteries	95-27	XE
10	1857/07	"Batteries, 1854-1862"	North End of Island	95-25	XE
10	1856/11	"Batteries, 1854-1862"	South Caponier	95-18	DZ
10	1856/11	"Batteries, 1854-1862"	North Battery & Caponier	95-17	XE
10	1855/04	"Batteries, 1854-1862"	South Battery	95-13	XE
10	1854/04	"Batteries, 1854-1862"	Caponier Embrasure	95-9	XE
10	1854/09	"Batteries, 1854-1862"	South Batteries	95-11	PS
10	1854/09	"Batteries, 1854-1862"	South Batteries	95-11	XE
10	1860/07	"Batteries, 1854-1862"	West Battery and Magazine	95-34	XE
11	1865/03	"Batteries, 1863 - March 1865"	Bomb-Proof Shelters	95-72	XE
11	1865/03	"Batteries, 1863 - March 1865"	Three 15" Guns (never completed)	95-68	XE
11	1865/03	"Batteries, 1863 - March 1865"	Battery Prime and McClellan (never completed.)	95-73	XE
11	1863/11	"Batteries, 1863 - March 1865"	Gun Embrasure	95-51	XE
11	1865/04	"Batteries, 1863 - March 1865"	Battery Halleck	95-74	XE
11	1865/04	"Batteries, 1863 - March 1865"	Barracks, Bomb-Proof, Building 64	95-76	XE
11	1865/02	"Batteries, 1863 - March 1865"	Battery Mansfield, (plan never completed)	95-70	XE
11	1865/01	"Batteries, 1863 - March 1865"	Three 15" Guns	95-65	XE

GOGA 18360 Erwin Thompson Alcatraz Map Study Collection, 1847-1974

Fldr. #	Date	Folder Title	Item Description	NARA #	Frmt.
11	1864/02	"Batteries, 1863 - March 1865"	Battery Tower and Stevens	95-53	XE
11	1864/02	"Batteries, 1863 - March 1865"	Battery Tower	95-55	XE
11	1864/08	"Batteries, 1863 - March 1865"	Proposed Battery (never completed)	95-59	XE
11	1863/03	"Batteries, 1863 - March 1865"	South Battery	95-46	XE
11	1865/04	"Batteries, 1863 - March 1865"	Battery Halleck	95-74	PS
11	1864/06	"Batteries, 1863 - March 1865"	Battery Halleck	95-58	XE
11	1863/06	"Batteries, 1863 - March 1865"	Battery Stevens, McClellan, & Tower	95-50	XE
11	1863/03	"Batteries, 1863 - March 1865"	West Battery	95-47	XE
11	1863/03	"Batteries, 1863 - March 1865"	Battery South East (McClellan)	95-44	XE
11	1863/03	"Batteries, 1863 - March 1865"	West Battery	95-45	XE
11	1864/05	"Batteries, 1863 - March 1865"	Slopes in Rear of Batteries	95-57	XE
11	1864/01	"Batteries, 1863 - March 1865"	Unknown Battery Detail	95-64	XE
11	1865	"Batteries, 1863 - March 1865"	Modified Bombproof Barracks & Extension of Btry Prime	95-67	XE
11	1864/02	"Batteries, 1863 - March 1865"	Battery McClellan	95-54	XE
12	1874/11	"Batteries, March 1865 - 1965"	Batteries at South-West End of Island	95-105	XE
12	1865/01	"Batteries, March 1865 - 1965"	Battery McClellan	95-66	XE
12	1868	"Batteries, March 1865 - 1965"	Barracks, Casemated, Bomb-Proof	95-93	XE
12	1876/07	"Batteries, March 1865 - 1965"	Batteries at South-East End of Island	95-106	XE
12	1871/06	"Batteries, March 1865 - 1965"	Battries at North End	95-99	XE
12	1871/06	"Batteries, March 1865 - 1965"	Batteries at West End	95-98	XE
12	1870/09	"Batteries, March 1865 - 1965"	Batteries at North West End of Island	95-70	XE
12	1868	"Batteries, March 1865 - 1965"	Barrack, Casemated	95-94	XE
12	1875/07	"Batteries, March 1865 - 1965"	Batteries at South-East End of Island		XE
12	1965/08	"Batteries, March 1865 - 1965"	Bomb-Proof Shelters	95-80	XE
12	1865/10	"Batteries, March 1865 - 1965"	Battery Prime (never completed)	95-81	XE
12	1865/06	"Batteries, March 1865 - 1965"	Battery Mansfield	95-77	XE
12	1865/01	"Batteries, March 1865 - 1965"	Barracks, Bomb-Proof, Building 64	95-63	XE
12	1865/07	"Batteries, March 1865 - 1965"	Battery Halleck and McClellan	95-78	XE
12	1865/11	"Batteries, March 1865 - 1965"	Battery Tower	95-84	XE
12	1865/10	"Batteries, March 1865 - 1965"	Battery Halleck (never completed)	95-82	XE
12	1865/10	"Batteries, March 1865 - 1965"	Bomb-Proof Shelters (never completed)	95-83	XE
12	1865/02	"Batteries, March 1865 - 1965"	Battery Halleck	95-69	XE

2. Item List by Date

Formats XE = Xerox
 PS = Silver positive
 DZ = Diazo

Date	Fldr. #	Folder Title	Item Description	Frmt.
1847/05	01	"Aerial Views, 1847-1867"	Entire Island, w/Elevations	PS
1847/05	01	"Aerial Views, 1847-1867"	Entire Island, w/Elevations	XE
1852/05	01	"Aerial Views, 1847-1867"	North & South Ends of Island	XE
1852/08	06	"Buildings, 1852-1865"	Defensive Barracks	XE
1853/05	01	"Aerial Views, 1847-1867"	Entire Island, w/Elevations	XE
1853/09	01	"Aerial Views, 1847-1867"	South-East Portion	XE
1853/09	01	"Aerial Views, 1847-1867"	Entire Island	XE
1853/09	01	"Aerial Views, 1847-1867"	North-West End of Island	XE
1854/01	01	"Aerial Views, 1847-1867"	Entire Island Elevations	XE
1854/04	10	"Batteries, 1854-1862"	Caponier Embrasure	XE
1854/09	10	"Batteries, 1854-1862"	South Batteries	PS
1854/09	10	"Batteries, 1854-1862"	South Batteries	XE
1854/09	10	"Batteries, 1854-1862"	South Batteries	XE
1854/09	10	"Batteries, 1854-1862"	South Batteries	XE
1855/03	01	"Aerial Views, 1847-1867"	Batteries	XE
1855/04	10	"Batteries, 1854-1862"	South Battery	XE
1856/05	06	"Buildings, 1852-1865"	Guardhouse Sections	DZ
1856/05	06	"Buildings, 1852-1865"	Guardhouse Sections	DZ
1856/05	06	"Buildings, 1852-1865"	Guardhouse Sections	PS
1856/09	06	"Buildings, 1852-1865"	North Caponier	XE
1856/10	06	"Buildings, 1852-1865"	South Caponier	XE
1856/11	06	"Buildings, 1852-1865"	North Caponier	PS
1856/11	10	"Batteries, 1854-1862"	North Battery & Caponier	XE
1856/11	10	"Batteries, 1854-1862"	South Caponier	DZ
1857/02	06	"Buildings, 1852-1865"	Barracks, Defensive	XE
1857/03	06	"Buildings, 1852-1865"	Barracks, Room Layout	XE
1857/05	06	"Buildings, 1852-1865"	Barracks, "Main Story"	XE
1857/06	06	"Buildings, 1852-1865"	Barracks, Defensive	XE
1857/06	06	"Buildings, 1852-1865"	Barracks, Elevation and Cross Sections	XE
1857/07	10	"Batteries, 1854-1862"	North End of Island	XE
1858/08	10	"Batteries, 1854-1862"	South & West Batteries	XE
1858/11	10	"Batteries, 1854-1862"	Wharf and Storehouse	XE
1859/09	10	"Batteries, 1854-1862"	Barracks, Defensive	XE
1859/10	09	"Structural Details, 1859-1909"	Barracks, Cast Iron Work	XE
1859/10	09	"Structural Details, 1859-1909"	Barracks, Windows	XE
1859/10	06	"Buildings, 1852-1865"	Barracks, Defensive, Citadel	PS
1859/10	06	"Buildings, 1852-1865"	Barracks, Defensive, Citadel	XE
1859/10	06	"Buildings, 1852-1865"	Barracks, Defensive, Citadel	XE
1859/10	09	"Structural Details, 1859-1909"	Barracks, Doors	XE
1860/07	10	"Batteries, 1854-1862"	West Battery and Magazine	XE

Date	Fldr. #	Folder Title	Item Description	Frmt.
1860/08	10	"Batteries, 1854-1862"	West Battery, Projected Extension	XE
1862/04	10	"Batteries, 1854-1862"	Battery Stevens	XE
1862/07	10	"Batteries, 1854-1862"	Battery Stevens	XE
1862/08	10	"Batteries, 1854-1862"	Cisterns	XE
1862/09	10	"Batteries, 1854-1862"	Battery McPherson	XE
1862/09	10	"Batteries, 1854-1862"	Gun Platforms	XE
1862/11	10	"Batteries, 1854-1862"	Battery, ?	XE
1863	09	"Structural Details, 1859-1909"	Iron Plate Details	XE
1863/02	01	"Aerial Views, 1847-1867"	Entire Island Fortifications	XE
1863/02	01	"Aerial Views, 1847-1867"	Entire Island, Fortifications	PS
1863/02	01	"Aerial Views, 1847-1867"	Entire Island Fortifications	DZ
1863/03	11	"Batteries, 1863 - March 1865"	West Battery	XE
1863/03	11	"Batteries, 1863 - March 1865"	Battery South East (McClellan)	XE
1863/03	11	"Batteries, 1863 - March 1865"	South Battery	XE
1863/03	11	"Batteries, 1863 - March 1865"	West Battery	XE
1863/06	11	"Batteries, 1863 - March 1865"	Battery Stevens, McClellan, & Tower	XE
1863/11	11	"Batteries, 1863 - March 1865"	Gun Embrasure	XE
1864/01	11	"Batteries, 1863 - March 1865"	Unknown Battery Detail	XE
1864/02	11	"Batteries, 1863 - March 1865"	Battery Tower and Stevens	XE
1864/02	11	"Batteries, 1863 - March 1865"	Battery Tower	XE
1864/02	11	"Batteries, 1863 - March 1865"	Battery McClellan	XE
1864/02	01	"Aerial Views, 1847-1867"	North-Eastern Face of Island	XE
1864/05	11	"Batteries, 1863 - March 1865"	Slopes in Rear of Batteries	XE
1864/06	11	"Batteries, 1863 - March 1865"	Battery Halleck	XE
1864/08	11	"Batteries, 1863 - March 1865"	Proposed Battery (never completed)	XE
1864/08	06	"Buildings, 1852-1865"	Shot Trap	XE
1865/01	12	"Batteries, March 1865 - 1965"	Barracks, Bomb-Proof, Building 64	XE
1865/01	12	"Batteries, March 1865 - 1965"	Battery McClellan	XE
1865/01	11	"Batteries, 1863 - March 1865"	Three 15" Guns	XE
1865/02	06	"Buildings, 1852-1865"	Barracks, Bomb-Proof, Battery Prime	XE
1865/02	11	"Batteries, 1863 - March 1865"	Battery Mansfield, (plan never completed)	XE
1865/02	12	"Batteries, March 1865 - 1965"	Battery Halleck	XE
1865/03	11	"Batteries, 1863 - March 1865"	Three 15" Guns (never completed)	XE
1865/03	11	"Batteries, 1863 - March 1865"	Bomb-Proof Shelters	XE
1865/03	11	"Batteries, 1863 - March 1865"	Battery Prime and McClellan (never compl.)	XE
1865/03	01	"Aerial Views, 1847-1867"	Fields of Fire, 15" Guns	XE
1865/04	06	"Buildings, 1852-1865"	Barrack, New, w/Elevations	XE
1865/04	11	"Batteries, 1863 - March 1865"	Battery Halleck	PS
1865/04	11	"Batteries, 1863 - March 1865"	Battery Halleck	XE
1865/04	11	"Batteries, 1863 - March 1865"	Barracks, Bomb-Proof, Building 64	XE
1865/06	12	"Batteries, March 1865 - 1965"	Battery Mansfield	XE
1865/07	12	"Batteries, March 1865 - 1965"	Battery Halleck and McClellan	XE
1865/07	01	"Aerial Views, 1847-1867"	Entire Island Fortifications	XE
1865/10	12	"Batteries, March 1865 - 1965"	Battery Halleck (never completed)	XE
1865/10	12	"Batteries, March 1865 - 1965"	Battery Prime (never completed)	XE
1865/10	12	"Batteries, March 1865 - 1965"	Bomb-Proof Shelters (never completed)	XE
1865/11	12	"Batteries, March 1865 - 1965"	Battery Tower	XE

GOGA 18360 Erwin Thompson Alcatraz Map Study Collection, 1847-1974

Date	Fldr. #	Folder Title	Item Description	Frmt.
1866/12	07	"Buildings, 1866-1907"	Barracks, Bomb-Proof, Building 64	PS
1866/12	07	"Buildings, 1866-1907"	Barracks, Bomb-Proof, Building 64	DZ
1866/12	07	"Buildings, 1866-1907"	Barracks, Bomb-Proof, Building 64	DZ
1866/12	07	"Buildings, 1866-1907"	Barracks, Bomb-Proof	XE
1866/12	07	"Buildings, 1866-1907"	Barrack, Bomb-Proof	XE
1867	01	"Aerial Views, 1847-1867"	Entire Island w/out Notations	XE
1867	01	"Aerial Views, 1847-1867"	Entire Island w/Handwritten Notations	XE
1867	01	"Aerial Views, 1847-1867"	Entire Island Fortifications	PS
1867	01	"Aerial Views, 1847-1867"	North End of Island	PS
1867	01	"Aerial Views, 1847-1867"	Entire Island, 108 Heavy Weapons	XE
1867/04	07	"Buildings, 1866-1907"	Barrack, Section of New	XE
1867?	01	"Aerial Views, 1847-1867"	Entire Island, Structures	PS
1868	12	"Batteries, March 1865 - 1965"	Barrack, Casemated	XE
1868	12	"Batteries, March 1865 - 1965"	Barracks, Casemated, Bomb-Proof	XE
1869/02	02	"Aerial Views, 1869-1899"	Entire Island Fortifications	XE
1869/11	02	"Aerial Views, 1869-1899"	Fields of Fire	XE
1869/11	02	"Aerial Views, 1869-1899"	Entire Island Fortifications	XE
1870/09	12	"Batteries, March 1865 - 1965"	Batteries at North West End of Island	XE
1870CA	02	"Aerial Views, 1869-1899"	Surgeons Report (Quartermaster General)	XE
1871/04	07	"Buildings, 1866-1907"	Barracks, For Two Companies	XE
1871/06	12	"Batteries, March 1865 - 1965"	Batteries at West End	XE
1871/06	12	"Batteries, March 1865 - 1965"	Battries at North End	XE
1871/08	02	"Aerial Views, 1869-1899"	Entire Island, Proposed Modifications	XE
1872/02	02	"Aerial Views, 1869-1899"	Entire Island, Batteries	XE
1872/07	07	"Buildings, 1866-1907"	Barracks, Modification	XE
1872/07	07	"Buildings, 1866-1907"	Barracks, Modification	XE
1872/09	07	"Buildings, 1866-1907"	Barracks, Over Casemates	XE
1874/11	12	"Batteries, March 1865 - 1965"	Batteries at South-West End of Island	XE
1875/07	12	"Batteries, March 1865 - 1965"	Batteries at South-East End of Island	XE
1875/07	02	"Aerial Views, 1869-1899"	Entire Island	DZ
1875/07	02	"Aerial Views, 1869-1899"	Entire Island	DZ
1876/07	12	"Batteries, March 1865 - 1965"	Batteries at South-East End of Island	XE
1879	02	"Aerial Views, 1869-1899"	Entire Island	PS
1880/12	02	"Aerial Views, 1869-1899"	Entire Island	DZ
1881/01	07	"Buildings, 1866-1907"	Barracks, Defensive, Basement	XE
1883/04	07	"Buildings, 1866-1907"	Plan of Stable	XE
1883/12	07	"Buildings, 1866-1907"	Plan of Cisterns	XE
1890/09	09	"Structural Details, 1859-1909"	Prison Building, Iron Grill Doors	XE
1890/09	09	"Structural Details, 1859-1909"	Prison Building, Ventilation System	XE
1890/11	02	"Aerial Views, 1869-1899"	Entire Island, Endicott Batteries	PS
1890/11	02	"Aerial Views, 1869-1899"	Entire Island and Golden Gate	PS
1890/11	02	"Aerial Views, 1869-1899"	Entire Island, Endicott Batteries	PS
1890?	07	"Buildings, 1866-1907"	Barracks, Proposed Addition To	XE
1892/04	07	"Buildings, 1866-1907"	Barracks, Casemated	XE
1892/04	02	"Aerial Views, 1869-1899"	Entire Island, Plans of Magazines	PS
1894/01	02	"Aerial Views, 1869-1899"	Entire Island	XE
1894/05	02	"Aerial Views, 1869-1899"	Entire Island	PS

GOGA 18360 Erwin Thompson Alcatraz Map Study Collection, 1847-1974

Date	Fldr. #	Folder Title	Item Description	Frmt.
1898	02	"Aerial Views, 1869-1899"	Entire Island, Fortifications	XE
1898/01	02	"Aerial Views, 1869-1899"	Entire Island, Sketch of Cement Walkways	XE
1899	02	"Aerial Views, 1869-1899"	Entire Island, Fortificat., 7 15" Rodmans	XE
1899/05	09	"Structural Details, 1859-1909"	Barracks, Casemated, Windows	XE
1900	03	"Aerial Views, 1900-1934"	Entire Island, Armament Sketches	PS
1903	03	"Aerial Views, 1900-1934"	Entire Island, Armament Sketches	PS
1904/09	03	"Aerial Views, 1900-1934"	Entire Island	PS
1904/09	03	"Aerial Views, 1900-1934"	Entire Island	DZ
1905/01	03	"Aerial Views, 1900-1934"	Entire Island	PS
1907/03	03	"Aerial Views, 1900-1934"	Entire Island	XE
1907/08	03	"Aerial Views, 1900-1934"	Upper Plateau	DZ
1907/09	07	"Buildings, 1866-1907"	Prison Building, 2nd Floor	PS
1907/09	07	"Buildings, 1866-1907"	Prison Building, Basement, Suggested Plan	PS
1907/09	07	"Buildings, 1866-1907"	Prison Building, 1st Floor	PS
1908-09	08	"Buildings, 1908-1978"	Prison Building, Rear Wing Basement	PS
1908/02	08	"Buildings, 1908-1978"	Prison Building, Basement	PS
1908/04	08	"Buildings, 1908-1978"	Prison Buildings, First Floor	PS
1908/04	08	"Buildings, 1908-1978"	Prison Building, Second Floor	PS
1908/05	08	"Buildings, 1908-1978"	Prison Building, South 1/2 of Western Elev	PS
1908/05	05	"Profile View, 1908"	Proposed Prison Stockade Wall & Lighthouse [in 3 Parts]	PS
1908/05	05	"Profile View, 1908"	Proposed Prison Stockade Wall & Lighthouse	DZ
1908/05	05	"Profile View, 1908"	Proposed Prison Stockade Wall & Lighthouse	XE
1908/05	05	"Profile View, 1908"	Proposed Prison Stockade Wall & Lighthouse [in 3 Parts]	XE
1908/05	08	"Buildings, 1908-1978"	Prison Building, Main Entrance	PS
1908/05	05	"Profile View, 1908"	Proposed Prison Stockade Wall & Lighthouse	XE
1908/08	08	"Buildings, 1908-1978"	Prison Buildings, 2nd Floor of Rear Wing	PS
1908/08	08	"Buildings, 1908-1978"	Prison Building, First Floor	PS
1909/02	08	"Buildings, 1908-1978"	Prison Building, Ground Floor	PS
1909/02	08	"Buildings, 1908-1978"	Prison Building, Ground Floor	PS
1909/02	03	"Aerial Views, 1900-1934"	Entire Island	PS
1909/05	09	"Structural Details, 1859-1909"	Prison Building, Water Seal Connections	PS
1909/09	08	"Buildings, 1908-1978"	Power Plant, Pump and Arrangement	PS
1909/09	09	"Structural Details, 1859-1909"	Sea Water Pump	PS
1909/11	08	"Buildings, 1908-1978"	Prison Building, Ventilation System	PS
1909/12	03	"Aerial Views, 1900-1934"	Entire Island	PS
1909/12	08	"Buildings, 1908-1978"	Prison Building, 2nd Floor Admin. Wing	PS
1909/12	08	"Buildings, 1908-1978"	Power Plant, Addition	PS
1909/12	08	"Buildings, 1908-1978"	Power Plant, Profile	PS
1909/12	08	"Buildings, 1908-1978"	Power Plant	PS
1910/02	03	"Aerial Views, 1900-1934"	Entire Island	PS
1910/05	08	"Buildings, 1908-1978"	Prison Building	DZ
1910/11	03	"Aerial Views, 1900-1934"	Entire Island	DZ
1910/11	03	"Aerial Views, 1900-1934"	Entire Island	DZ
1911	08	"Buildings, 1908-1978"	Light Station, Main Entrance Gate 1	DZ
1912	03	"Aerial Views, 1900-1934"	Entire Island	PS
1920/06	03	"Aerial Views, 1900-1934"	Aerial Photo of Entire Island	P
1925/11	03	"Aerial Views, 1900-1934"	Entire Island	DZ

GOGA 18360 Erwin Thompson Alcatraz Map Study Collection, 1847-1974

Date	Fldr. #	Folder Title	Item Description	Frmt.
1933/10	03	"Aerial Views, 1900-1934"	Entire Island	DZ
1933/10	03	"Aerial Views, 1900-1934"	Entire Island	PS
1933/10	03	"Aerial Views, 1900-1934"	Entire Island	PS
1934/09	03	"Aerial Views, 1900-1934"	Entire Island, With Buoys	DZ
1961/05	04	"Aerial Views, 1961-1979"	Entire Island	DZ
1961/05	04	"Aerial Views, 1961-1979"	Entire Island	DZ
1961/05	04	"Aerial Views, 1961-1979"	Entire Island	XE
1963/05	04	"Aerial Views, 1961-1979"	Entire Island, Plot Plan	DZ
1965/08	12	"Batteries, March 1865 - 1965"	Bomb-Proof Shelters	XE
1971/12	04	"Aerial Views, 1961-1979"	Light & Fog Signals, Power Cables	DZ
1971/12	04	"Aerial Views, 1961-1979"	Light & Fog Signals, Power Cables	DZ
1977	04	"Aerial Views, 1961-1979"	Entire Island, Recom. Archaeology Research	XE
1977	04	"Aerial Views, 1961-1979"	Entire Island	DZ
1978/07	08	"Buildings, 1908-1978"	Administration and Entry Areas	DZ
1978/12	04	"Aerial Views, 1961-1979"	Entire Island, Classified Structures	DZ
1979/07	04	"Aerial Views, 1961-1979"	Entire Island, Structures & Site Hazards	DZ