

30 -75 -80 -85 -90 -95

30 -75 -80 -85 -90 -95

25 -75 -80 -85 -90 -95

25 -75 -80 -85 -90 -95

20 -75 -80 -85 -90 -95

20 -75 -80 -85 -90 -95

15 -75 -80 -85 -90 -95

15 -75 -80 -85 -90 -95

15 -75 -80 -85 -90 -95

15 -75 -80 -85 -90 -95

15 -75 -80 -85 -90 -95

15 -75 -80 -85 -90 -95

15 -75 -80 -85 -90 -95

15 -75 -80 -85 -90 -95

15 -75 -80 -85 -90 -95

15 -75 -80 -85 -90 -95

15 -75 -80 -85 -90 -95

15 -75 -80 -85 -90 -95

15 -75 -80 -85 -90 -95

15 -75 -80 -85 -90 -95

15 -75 -80 -85 -90 -95

15 -75 -80 -85 -90 -95

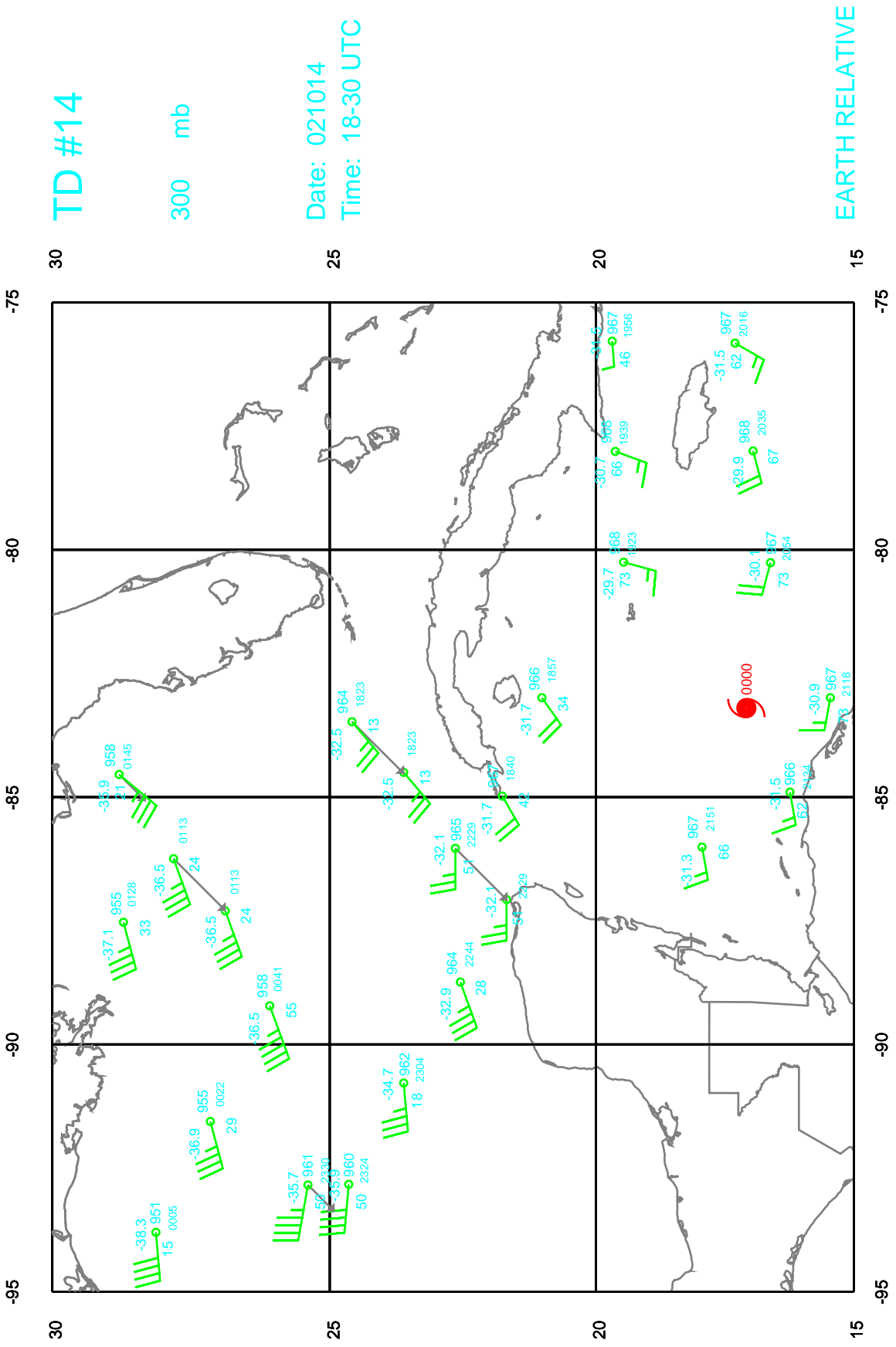
15 -75 -80 -85 -90 -95

15 -75 -80 -85 -90 -95

15 -75 -80 -85 -90 -95

15 -75 -80 -85 -90 -95

15 -75 -80 -85 -90 -95

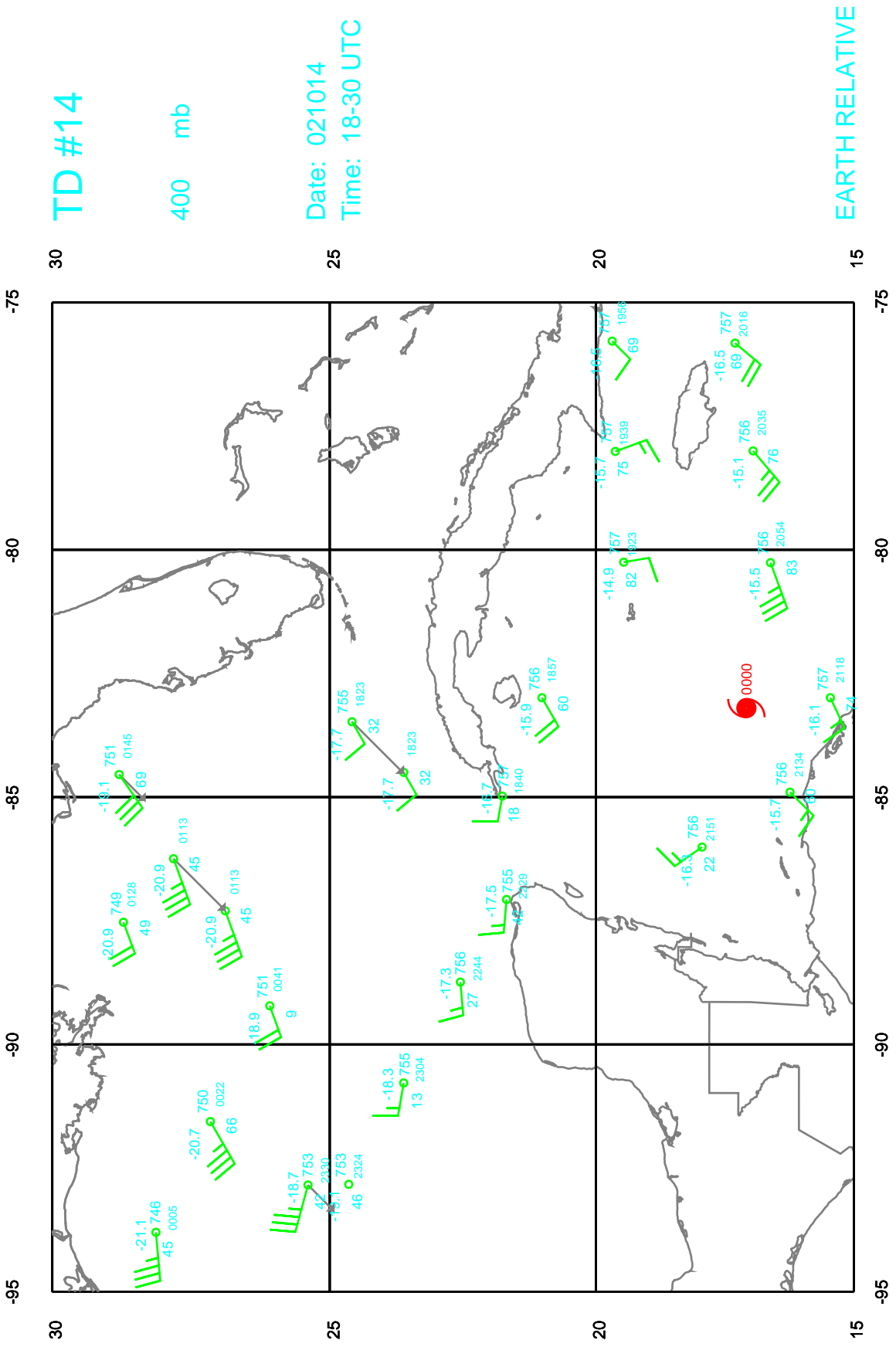


TD #14

300 mb

Date: 021014  
Time: 18-30 UTC

EARTH RELATIVE

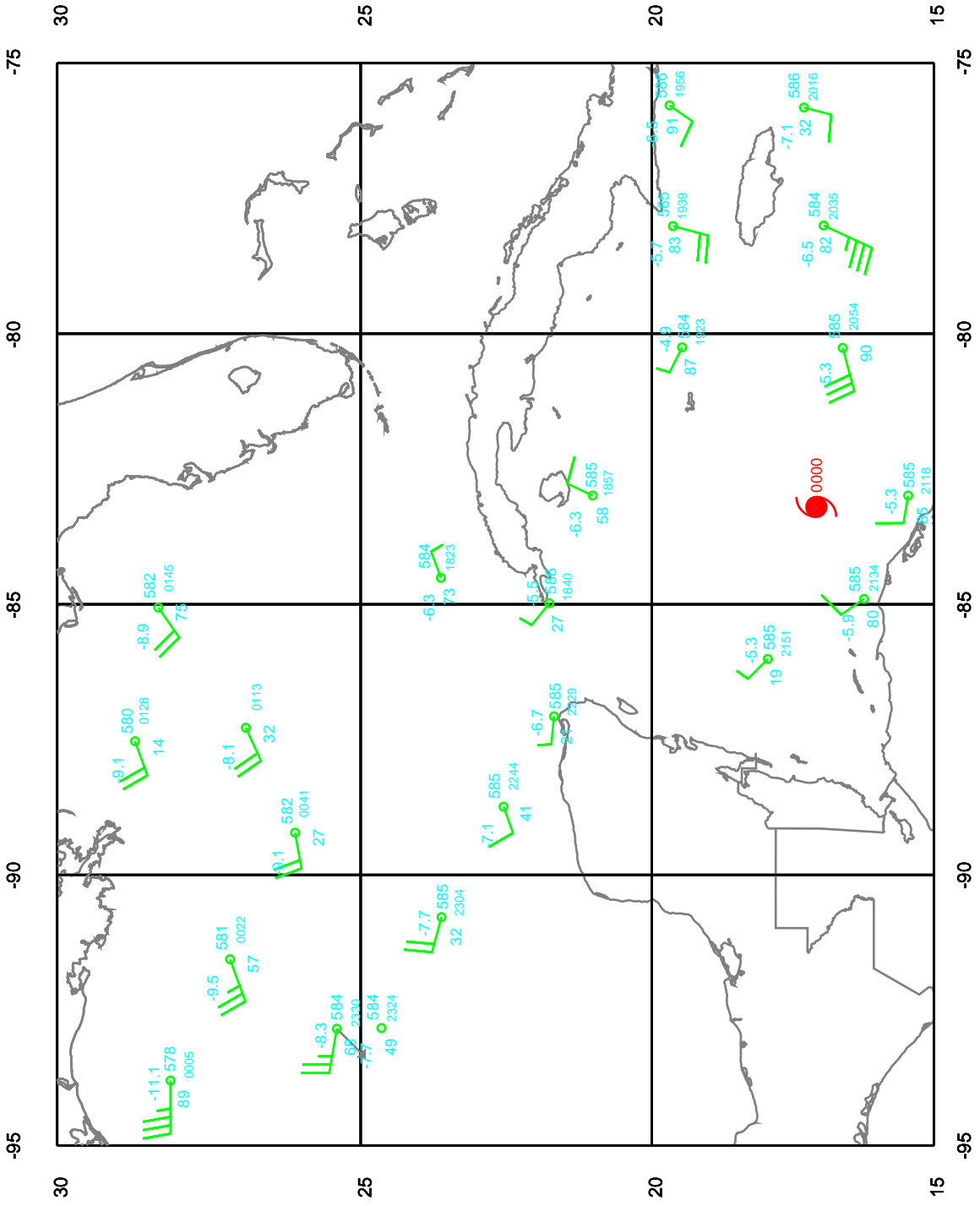


TD #14

400 mb

Date: 021014  
Time: 18-30 UTC

EARTH RELATIVE

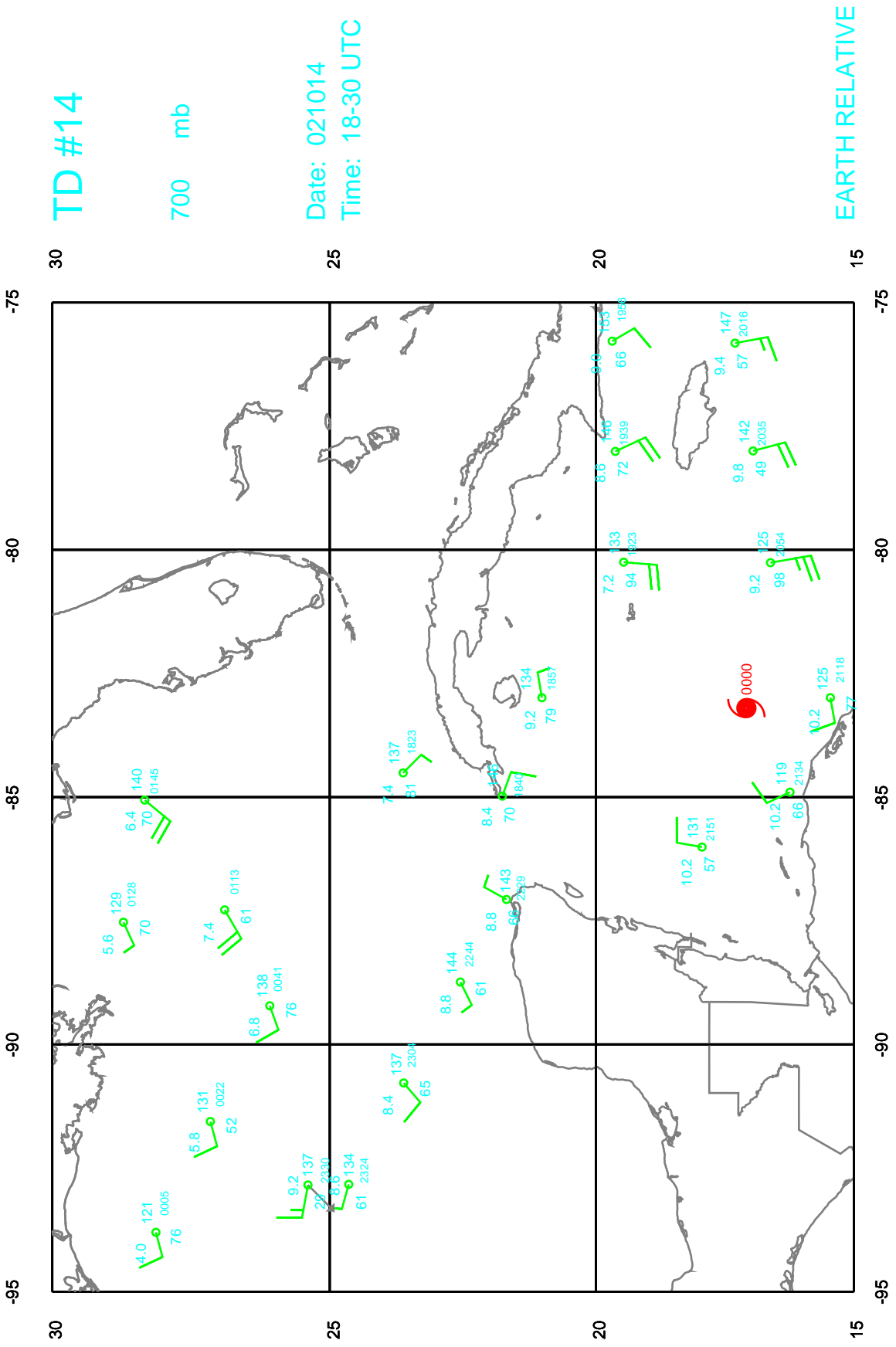


TD #14

500 mb

Date: 021014  
Time: 18-30 UTC

EARTH RELATIVE



TD #14

700 mb

Date: 021014  
Time: 18-30 UTC

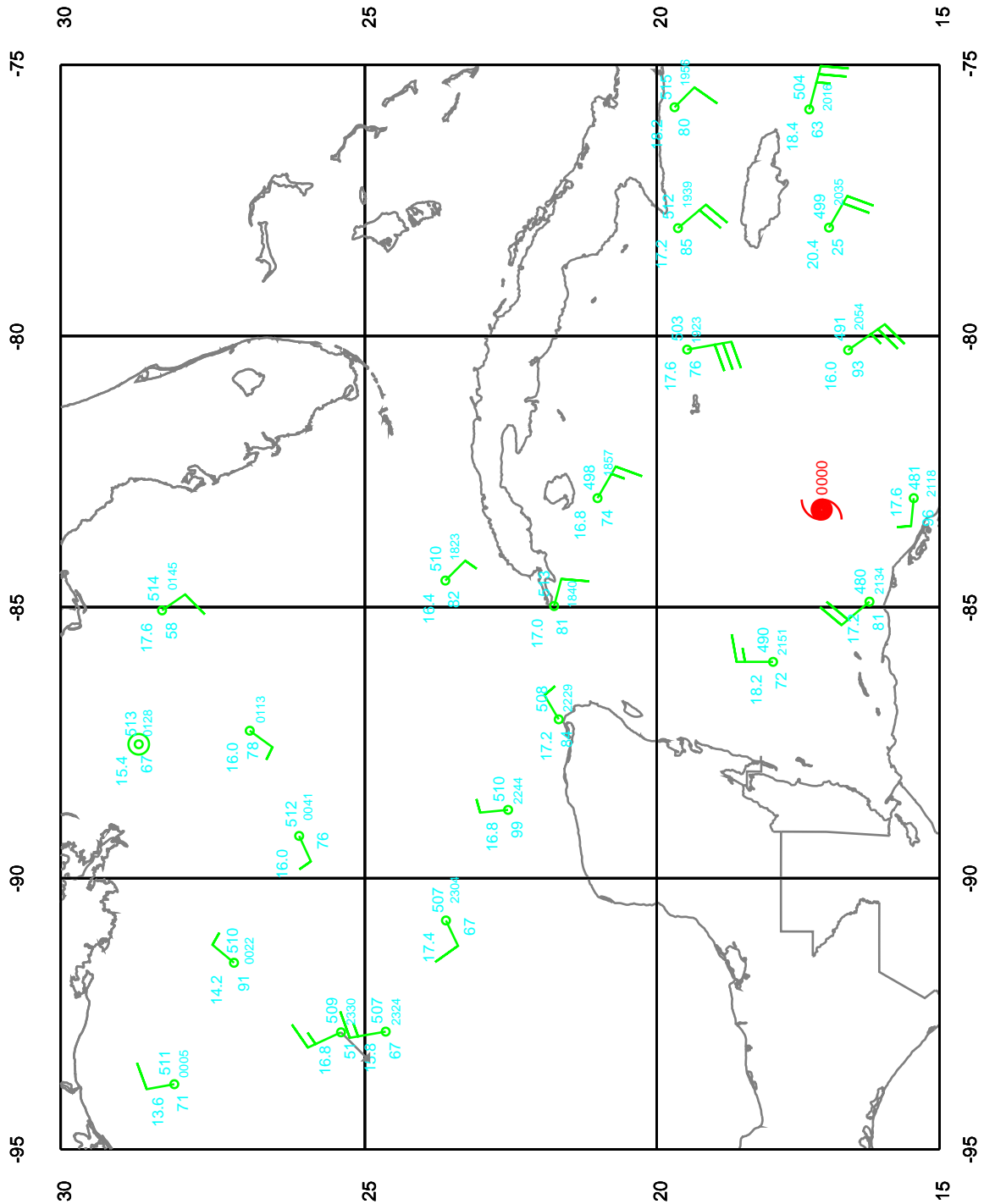
EARTH RELATIVE

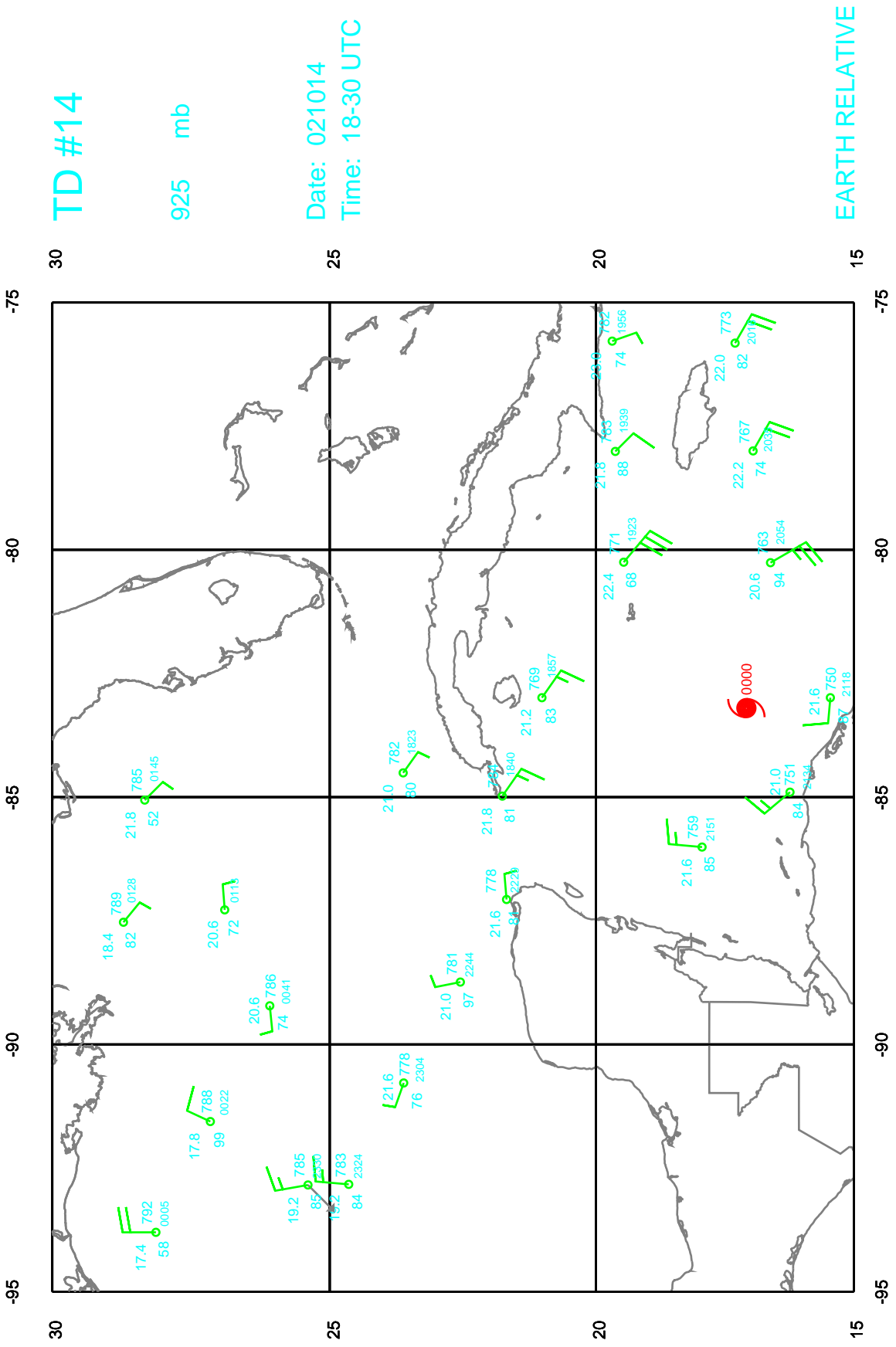
TD #14

850 mb

Date: 021014  
Time: 18-30 UTC

EARTH RELATIVE





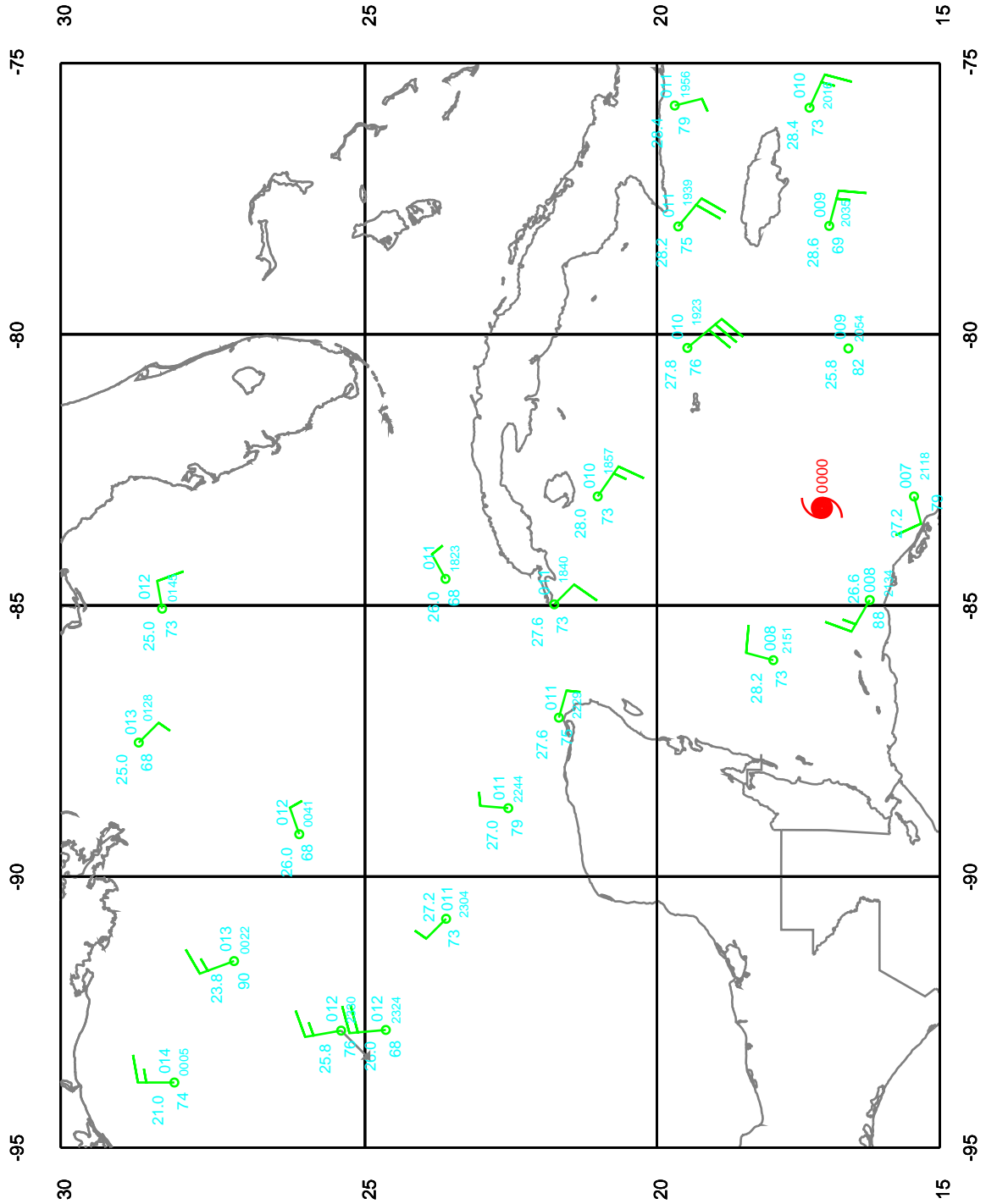


# TD #14

Surface

Date: 021014  
Time: 18-30 UTC

EARTH RELATIVE



TD #14

LYR MN

Date: 021014  
Time: 18-30 UTC

EARTH RELATIVE

