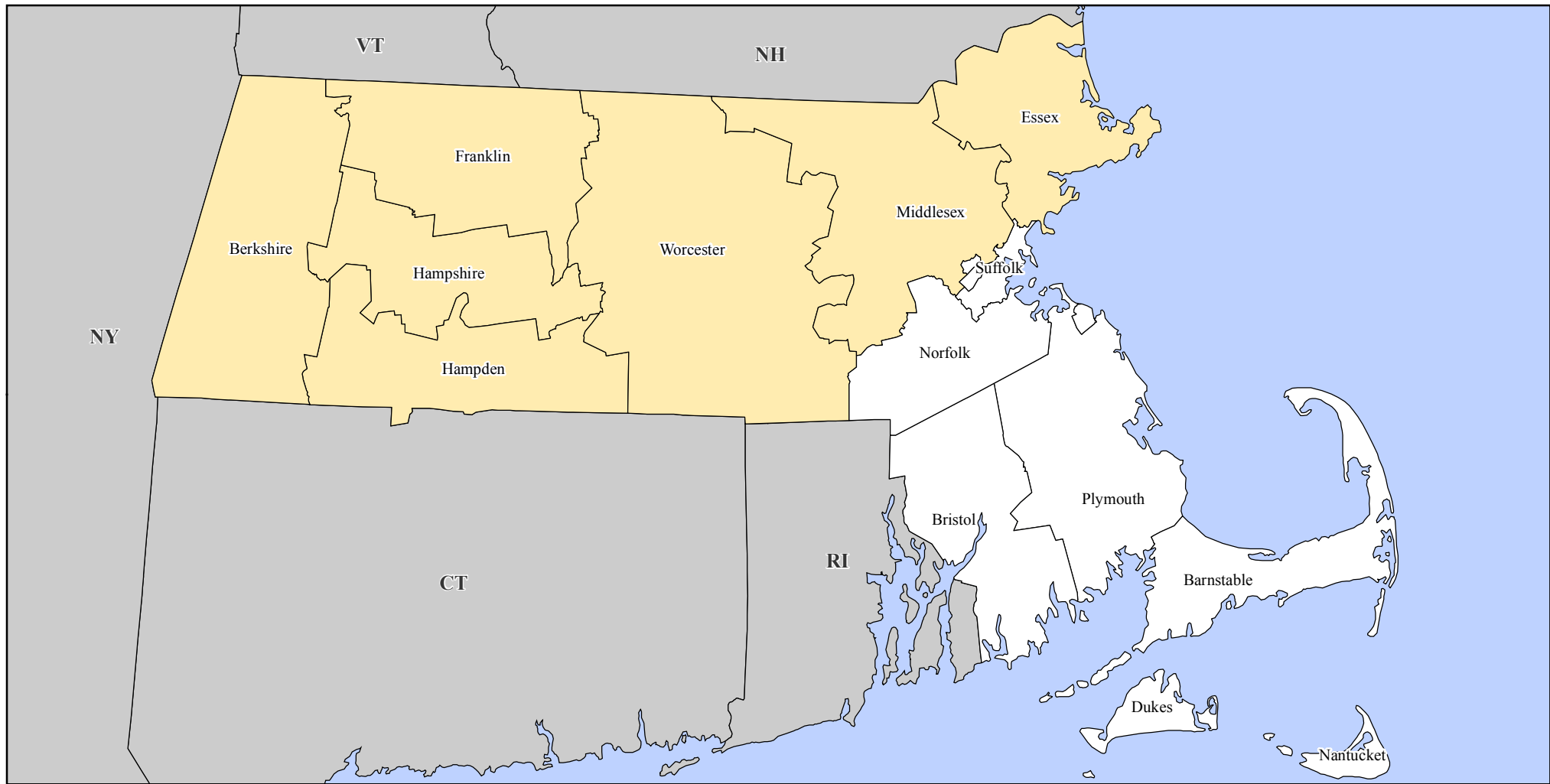
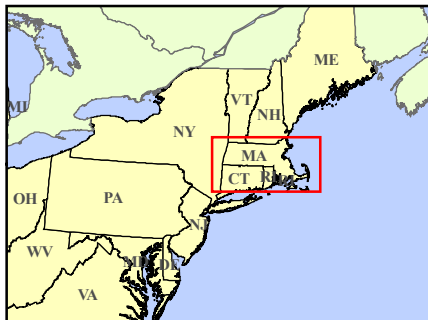


# FEMA-1813-DR, Massachusetts

## Disaster Declaration as of 01/16/2009





Location Map



Legend

### Designated Counties

	No Designation
	Public Assistance

*All counties are eligible  
for Hazard Mitigation*



**FEMA**

*ITS Mapping & Analysis Center  
Washington, DC  
01/17/09 -- 02:12 PM EST*

*Source: Disaster Federal Registry Notice  
Amendment No.1 - 01/16/2009*