

Reverse Allotment #873

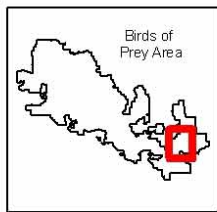
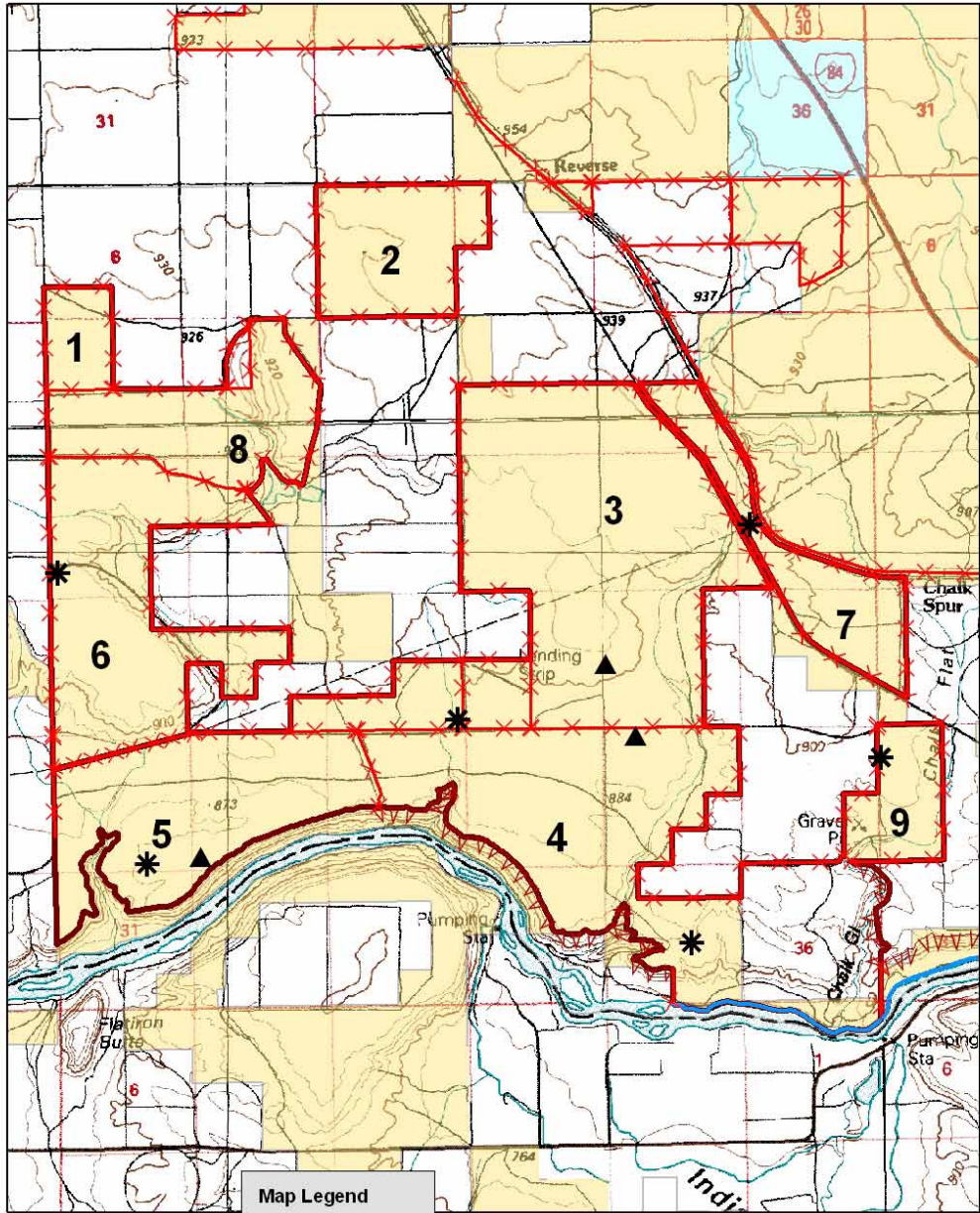
R 7 E

R 8 E

T 4 S

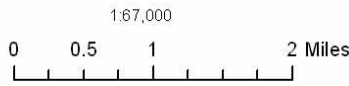
T 5 S

T 6 S



Map Legend

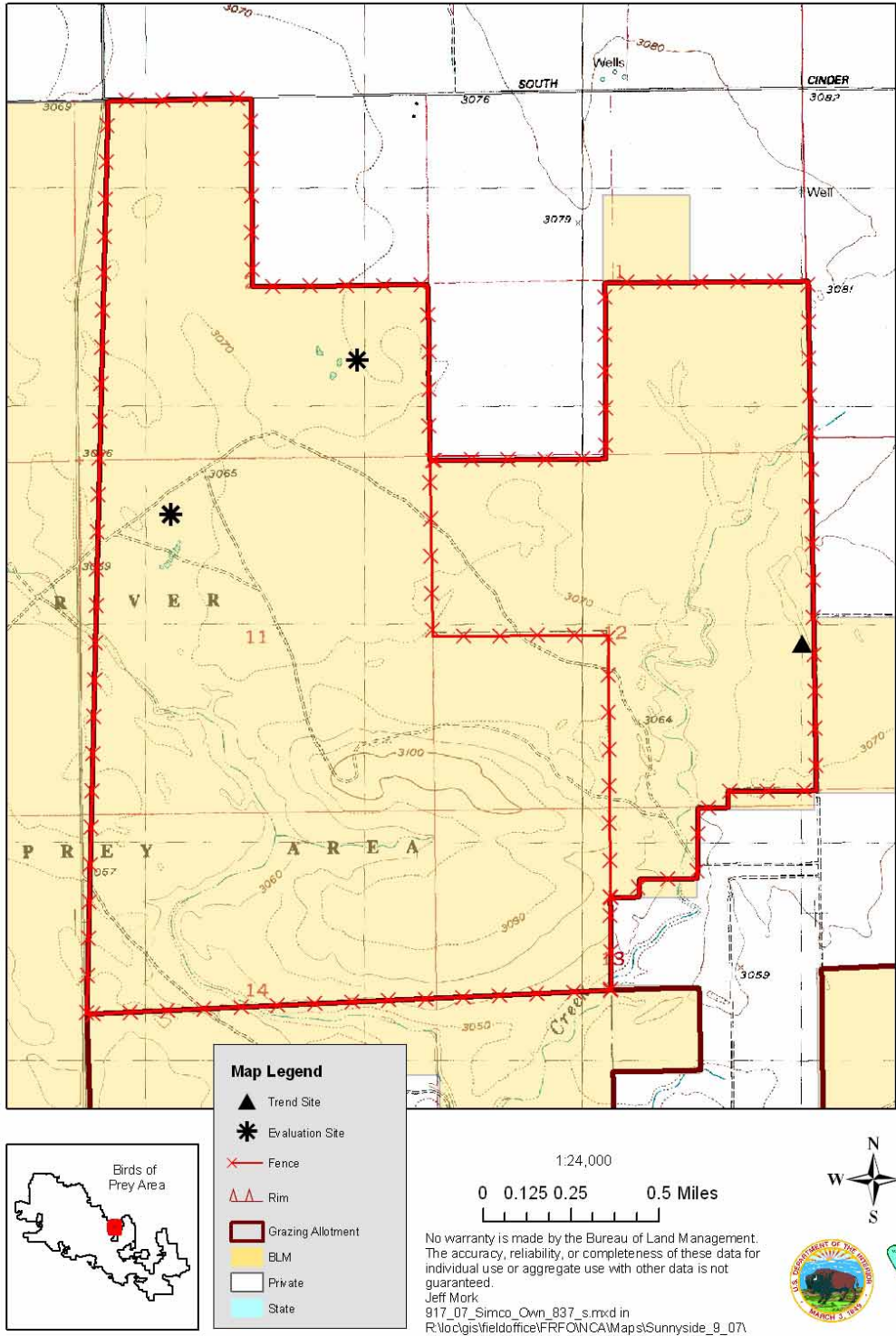
- ▲ Trend Site
- * Evaluation Site
- x— Fence
- △ Rim
- ▭ Grazing Allotment
- BLM
- Private
- State



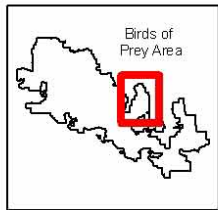
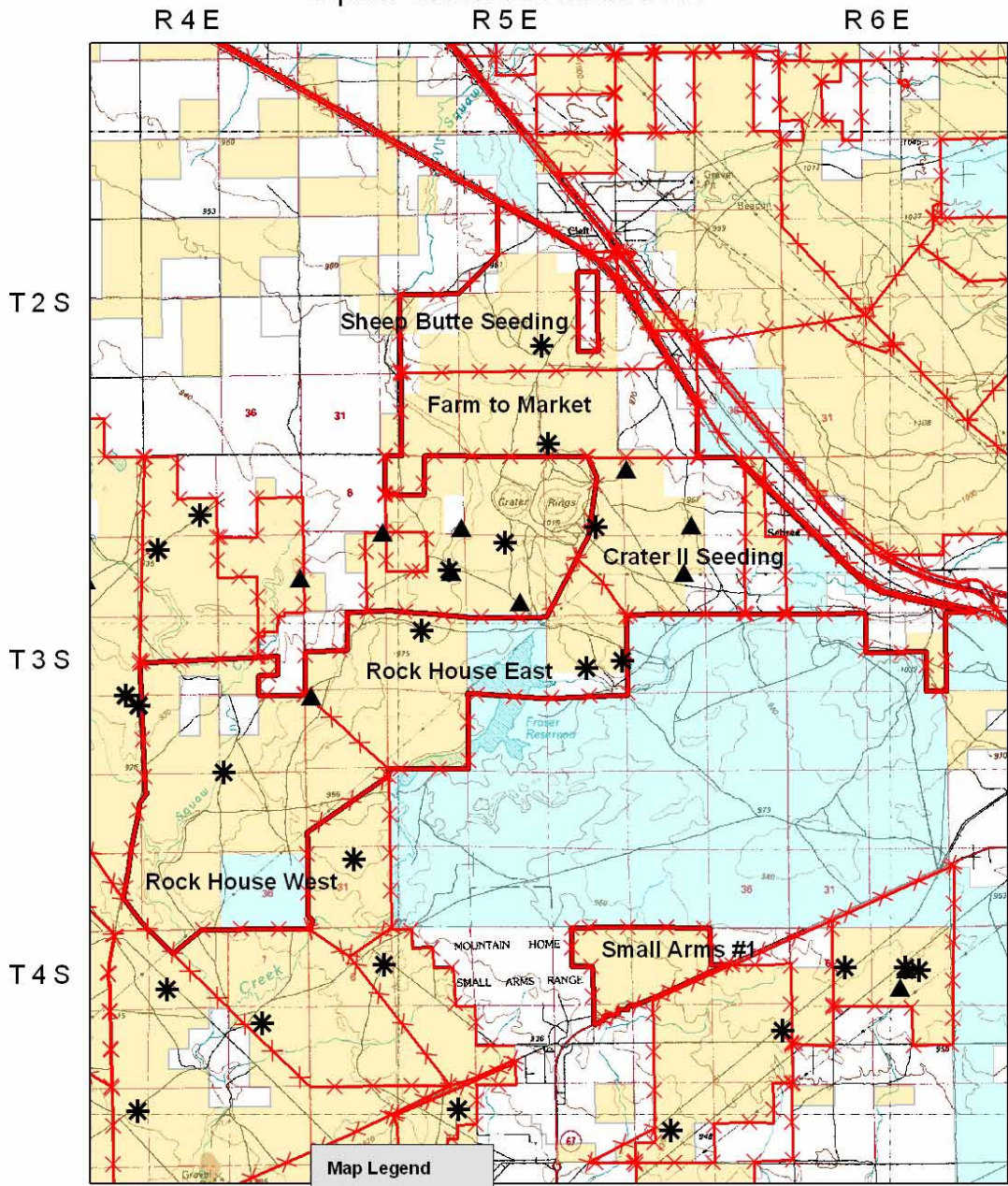
No warranty is made by the Bureau of Land Management. The accuracy, reliability, or completeness of these data for individual use or aggregate use with other data is not guaranteed.
 Jeff Mork
 917_07_Reverse_Own_873_s.mxd in
 R:\nrc\gis\fieldoffice\FRFO\NCA\Map\Sunnyside_9_07\



Simco Allotment #887
T3SR4E

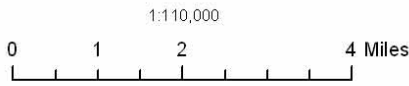


Squaw Creek Allotment #886



Map Legend

- ▲ Trend Site
- * Evaluation Site
- Fence
- △ Rim
- ▭ Grazing Allotment
- BLM
- Private
- State



No warranty is made by the Bureau of Land Management. The accuracy, reliability, or completeness of these data for individual use or aggregate use with other data is not guaranteed.
 Jeff Mork
 918_07_Squaw_Creek_Own_886_s.mxd in
 R:\noc\gis\fieldoffice\FRFONCA\Maps\Sunnyside_9_07\

