

2007-2008 School District Annotation Map (Inset): Tuolumne County

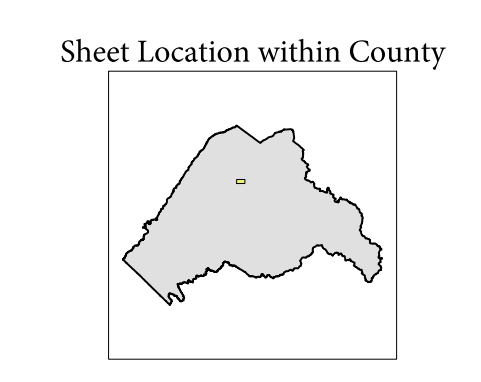
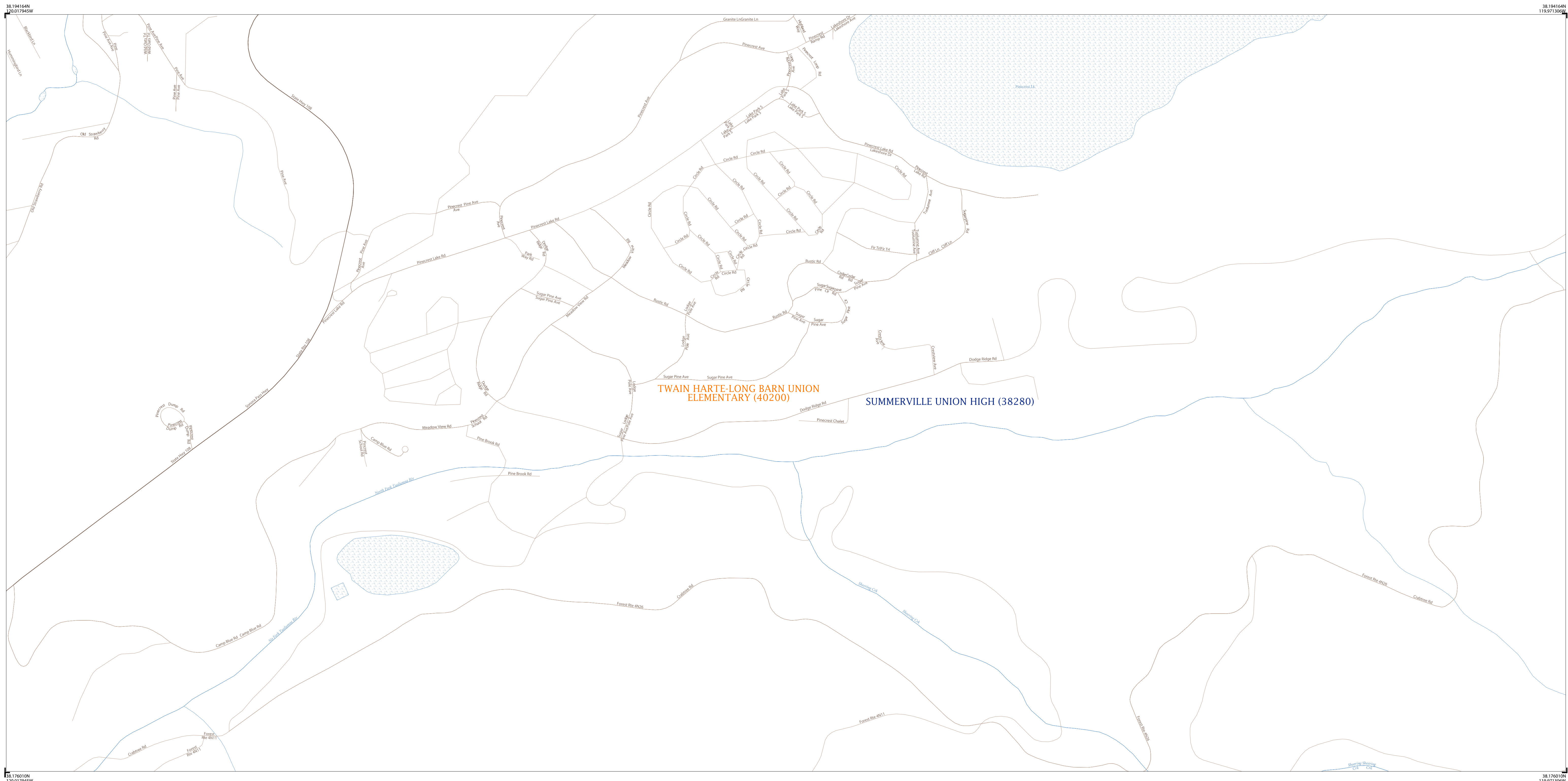
LEGEND

| SYMBOL | NAME STYLE |
|--------|-----------------------------|
| | ELEMENTARY SCHOOL DISTRICT |
| | SECONDARY SCHOOL DISTRICT |
| | UNIFIED SCHOOL DISTRICT |
| | AMERICAN INDIAN RESERVATION |
| | STATE |
| | COUNTY |
| | Minor Civil Division (MCD) |
| | Incorporated Place |

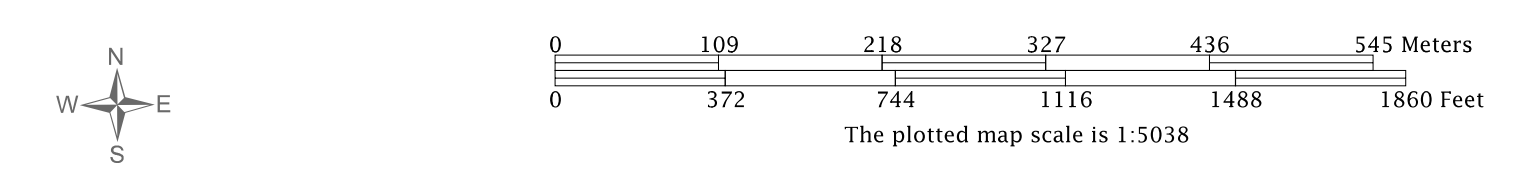
FEATURES

| | | |
|--|--|--|
| | | |
| | | |
| | | |
| | | |
| | | |
| | | |

Where state and county, or state and MCD, boundaries coincide only the state boundaries are shown.



Sheet C1 of 7 INSET sheets
Total Sheets: 21 (Index 1; Parent 13; Inset 7)



All legal boundaries and names are as of January 1, 2007. The boundaries shown on this map are for Census Bureau statistical data collection and tabulation purposes only; their depiction and designation for statistical purposes does not constitute a determination of jurisdictional authority or rights of ownership or entitlement.

Source: U.S. Census Bureau's MA/TIGER database
Projection: State based; Albers Equal Area (www.census.gov/geos/www/schdist/sch_dist.html)
Map created by Geography Division: 13-DEC-07
U.S. DEPARTMENT OF COMMERCE Economics and Statistics Administration U.S. Census Bureau