

CENSUS TRACT OUTLINE MAP (CENSUS 2000)

41 526574N
81.991211W

41 526574N
81.778961W

ABBREVIATED LEGEND

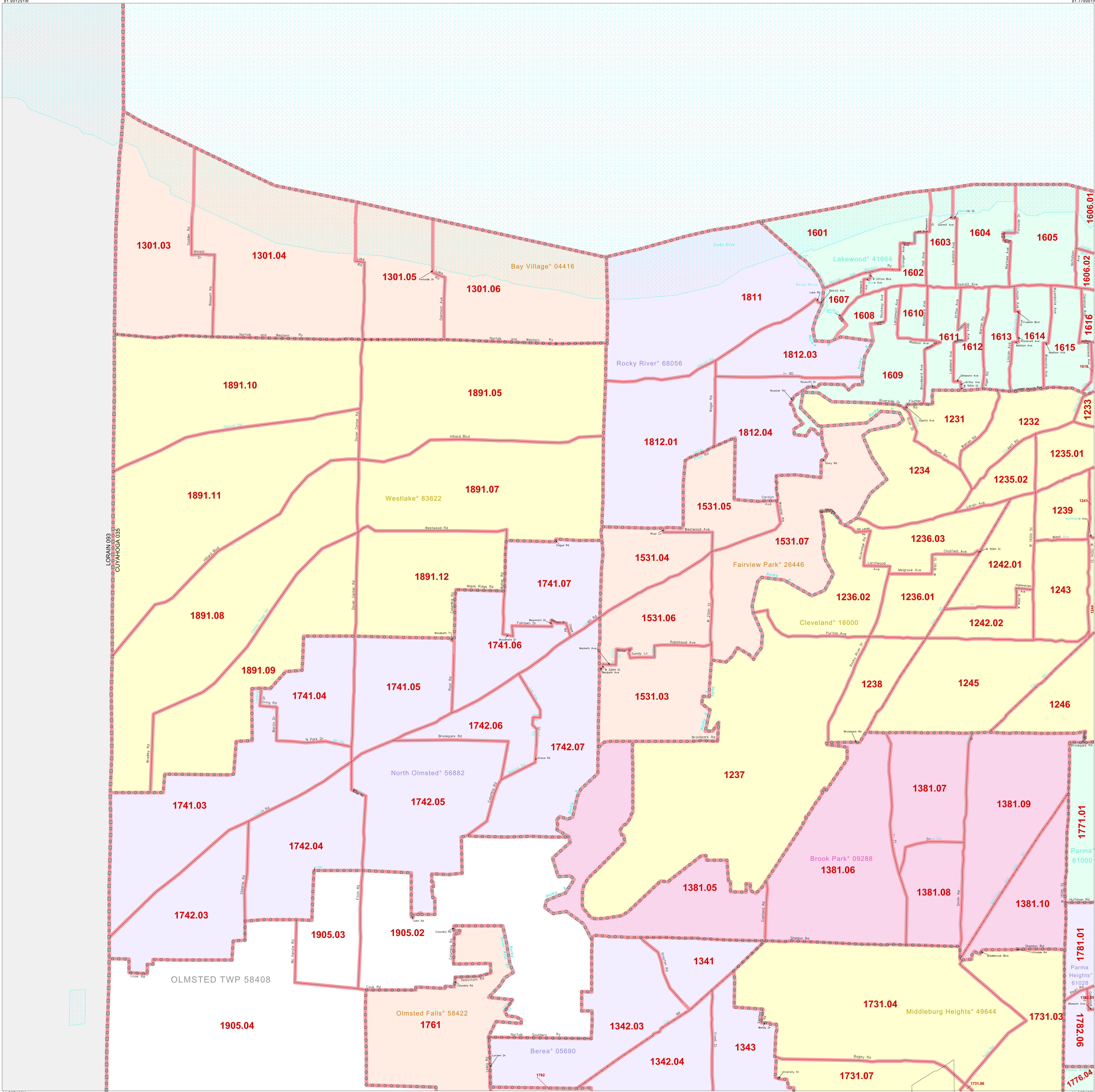
SYMBOL	NAME STYLE
☆☆☆☆☆	INTERNATIONAL
*****	AIR (FEDERAL)
◆◆◆◆◆	Trust Land
◇◇◇◇◇	OTSA / TDSA
●●●●●	TRIBAL SUBDIVISION
▨▨▨▨▨	AIR (State)
○	SDA/SA
▨▨▨▨▨	STATE
▨▨▨▨▨	COUNTY
○	MINOR CIVIL DIV'
○	Consolidated City
▨▨▨▨▨	Incorporated Place'
▨▨▨▨▨	Census Designated Place'
▨▨▨▨▨	Census Tract

Abbreviation Reference: AIR = American Indian Reservation; Trust Land = OTF-Reservation Trust Land; OTSA = Oklahoma Tribal Statistical Area; TDSA = Tribal Designated Statistical Area; Tribal Subdivision = American Indian Tribal Subdivision; SDA/SA = State Designated American Indian Statistical Area

1. A " " following a place name indicates that the place is coterminous with a MCD. A " " indicates that the place is also a false MCD. In both cases, the MCD name is shown only when it differs from the place name.

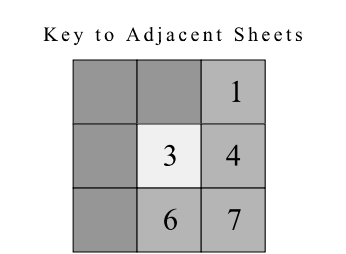
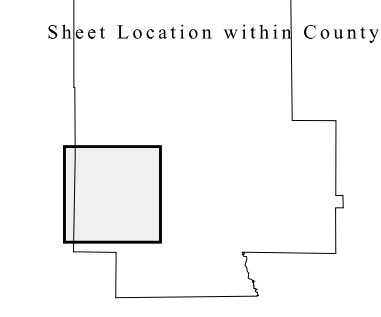
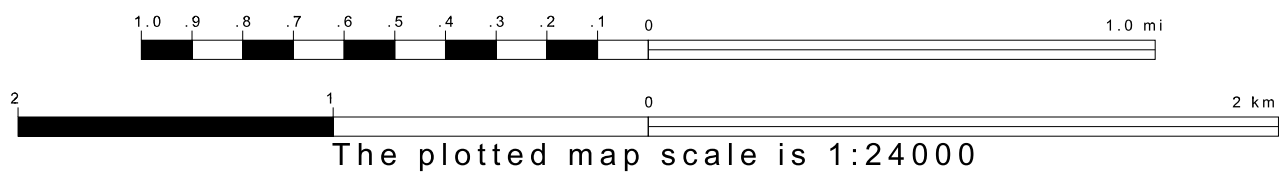
FEATURES	FEATURES
All Roads	Stream/Channel
Railroad	Intermittent Stream
Pipe/Power Line	River/Lake
Physical Feature	Glacier
Nonvisible Boundary	

Military Inset Out Area




41 367403N
81.991211W

41 367403N
81.778961W



ST: Ohio (39)
 COU: Cuyahoga (035)
 SHEET 3 OF 8 PARENT SHEETS



All legal boundaries and names are as of January 1, 2000. The boundaries shown on this map are for Census Bureau statistical data collection and tabulation purposes only; their depiction and designation for statistical purposes does not constitute a determination of jurisdictional authority or rights of ownership or entitlement. U.S. DEPARTMENT OF COMMERCE Economics and Statistics Administration U.S. Census Bureau