

CENSUS TRACT OUTLINE MAP (CENSUS 2000)

41.967403N
81.991221W

41.967403N
81.778961W

ABBREVIATED LEGEND

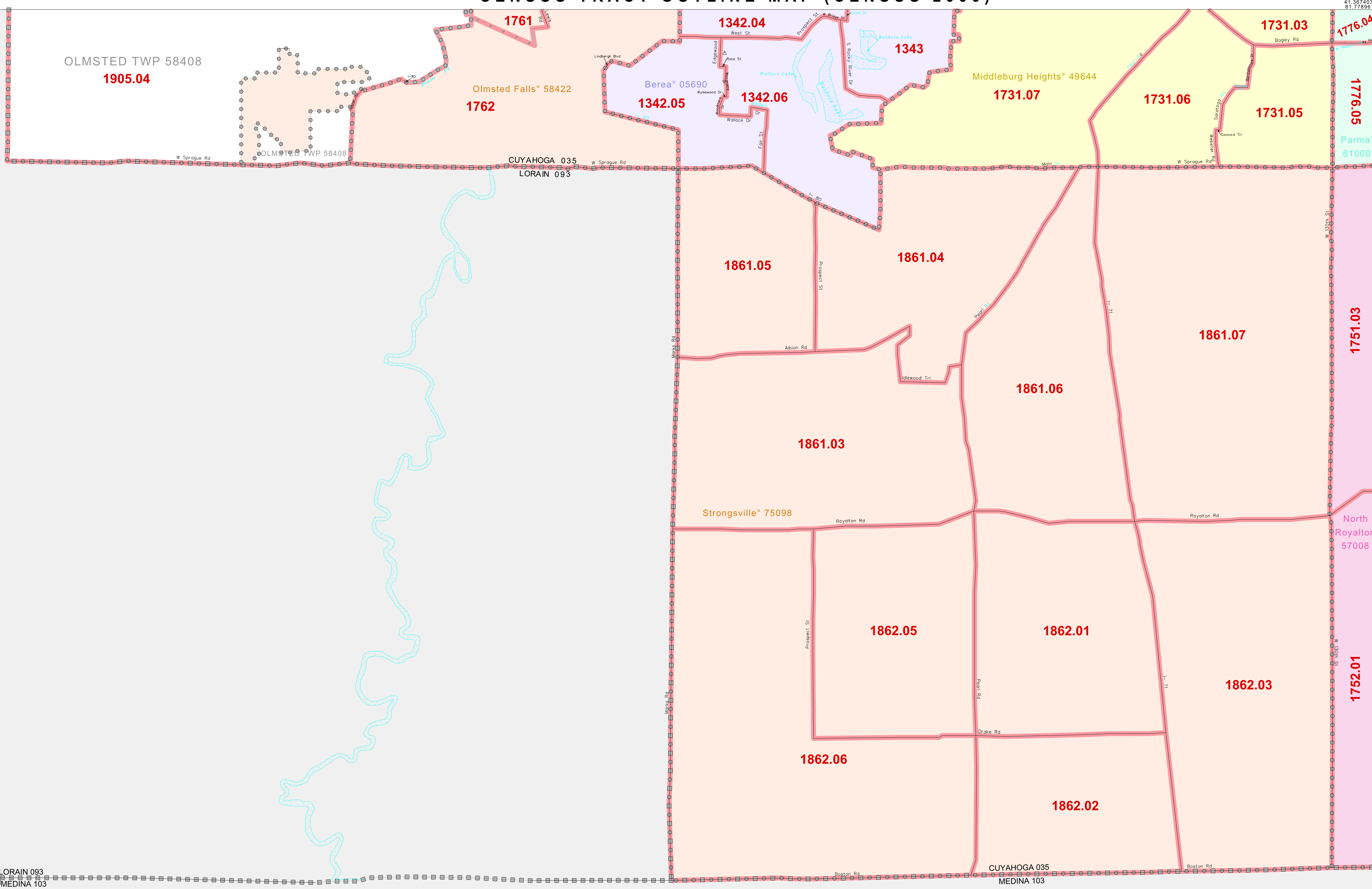
SYMBOL	NAME STYLE
☆☆☆☆	INTERNATIONAL
☆☆☆☆☆	AIR (FEDERAL)
☆☆☆☆☆	Trust Land
◇◇◇◇◇	OTSA / TDSA
◇◇◇◇◇	TRIBAL SUBDIVISION
◇◇◇◇◇	AIR (State)
◇◇◇◇◇	SDA/SA
#####	STATE
#####	COUNTY
#####	MINOR CIVIL DIV' Consolidated City
#####	Incorporated Place'
#####	Census Designated Place'
#####	Census Tract

Abbreviation Reference: AIR = American Indian Reservation; Trust Land = Off-Reservation Trust Land; OTSA = Oklahoma Tribal Statistical Area; TDSA = Tribal Designated Statistical Area; Tribal Subdivision = American Indian Tribal Subdivision; SDA/SA = State Designated American Indian Statistical Area

'A' following a place name indicates that the place is contiguous with a MCD. 'A'' indicates that the place is also a false MCD. In both cases, the MCD name is shown only when it differs from the place name.

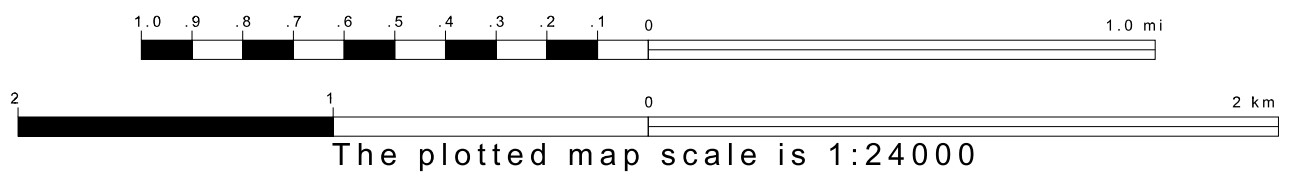
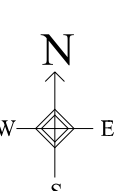
FEATURES	FEATURES
All Roads	Stream/Channel
Railroad	Intermittent Stream
Pipe/Pipe Line	River/Lake
Physical Feature	Glacier
Navigable Boundary	
Military	

Inset Out Area



41.968233N
81.991291W

41.968233N
81.778961W




Sheet Location within County

Key to Adjacent Sheets

3	4
6	7

ST: Ohio (39)
COU: Cuyahoga (035)
SHEET 6 OF 8 PARENT SHEETS



All legal boundaries and names are as of January 1, 2000. The boundaries shown on this map are for Census Bureau statistical data collection and tabulation purposes only; their depiction and designation for statistical purposes does not constitute a determination of jurisdictional authority or rights of ownership or entitlement. U.S. DEPARTMENT OF COMMERCE Economics and Statistics Administration U.S. Census Bureau