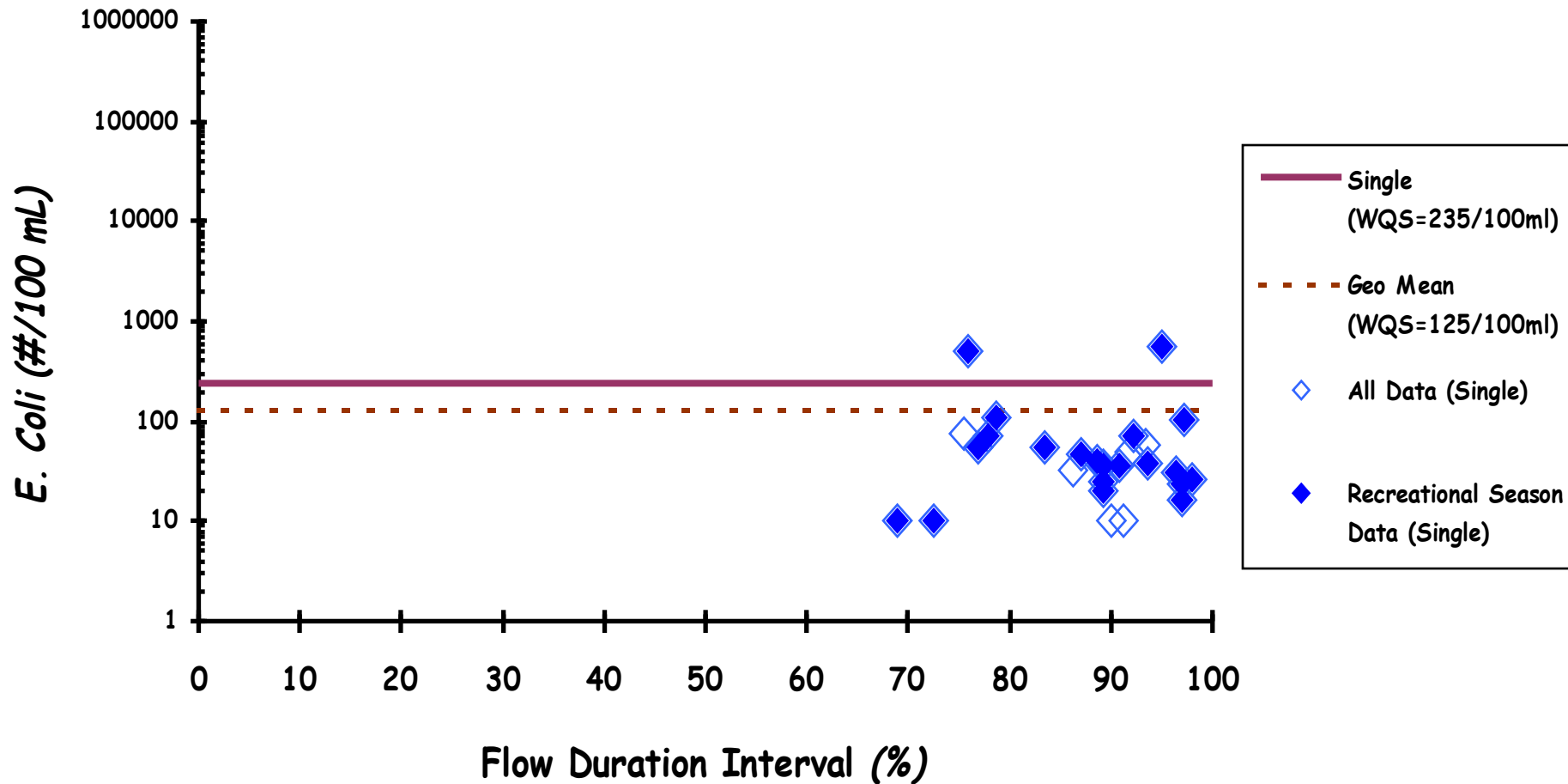


St. Joseph River at Elkhart

WQ Duration Curve (2000, 2002 Monitoring Data)

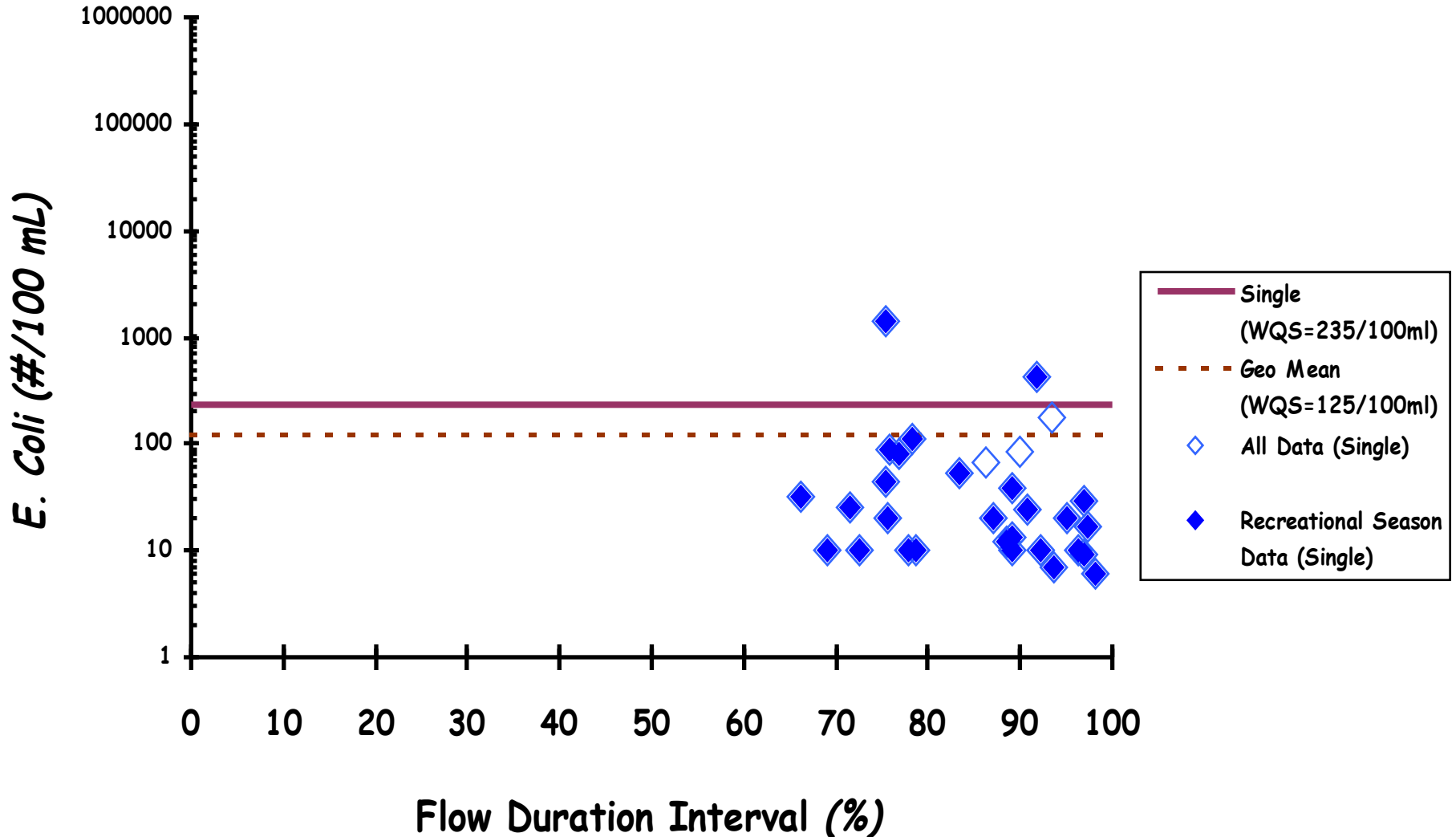
Site: Main St (Elkhart)



St. Joseph River at Elkhart

WQ Duration Curve (2000-2002 Monitoring Data)

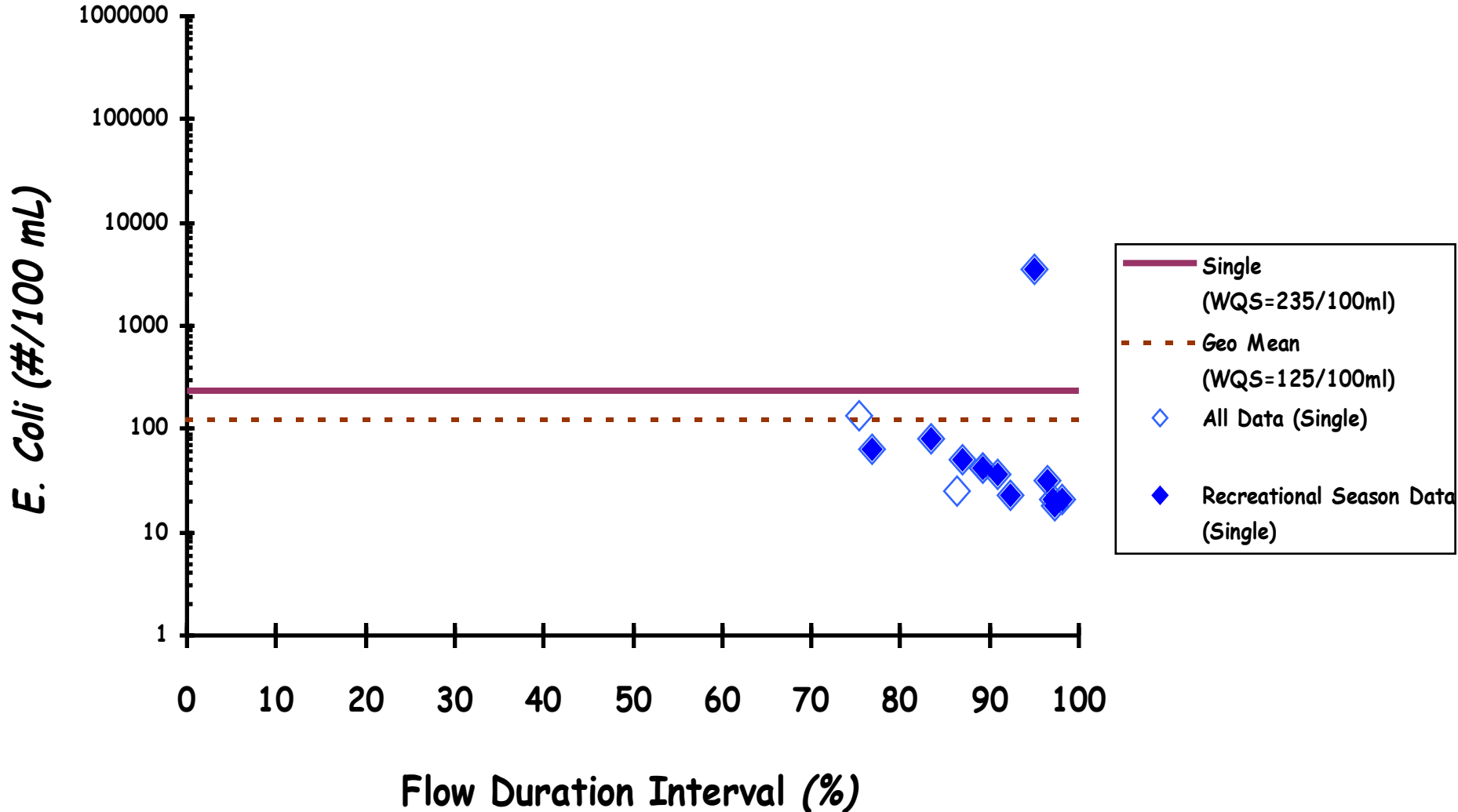
Site: Ash Road



St. Joseph River at Elkhart

WQ Duration Curve (2002 Monitoring Data)

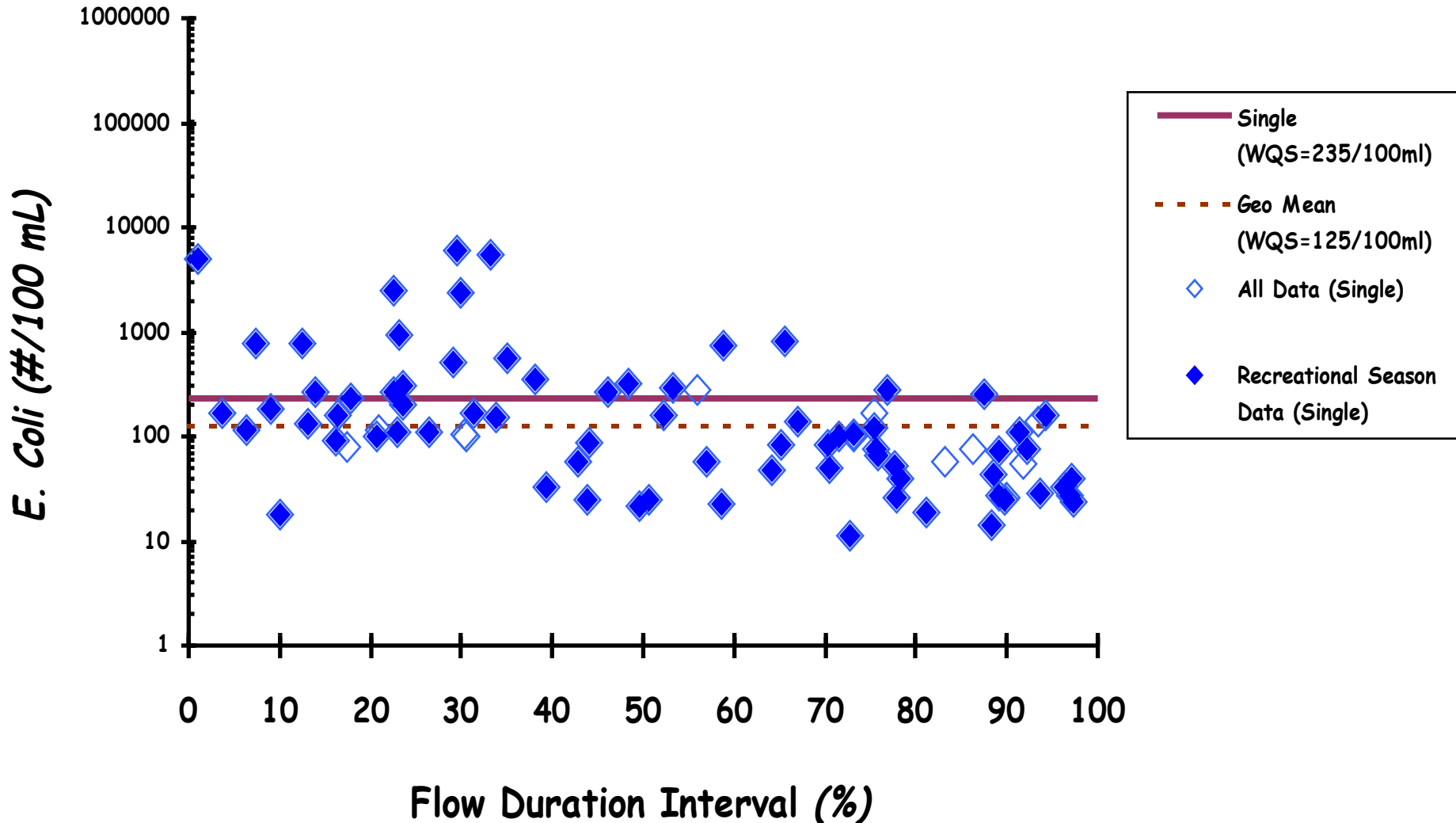
Site: Nappanee



St. Joseph River at Elkhart

WQ Duration Curve (2000-2003 Monitoring Data)

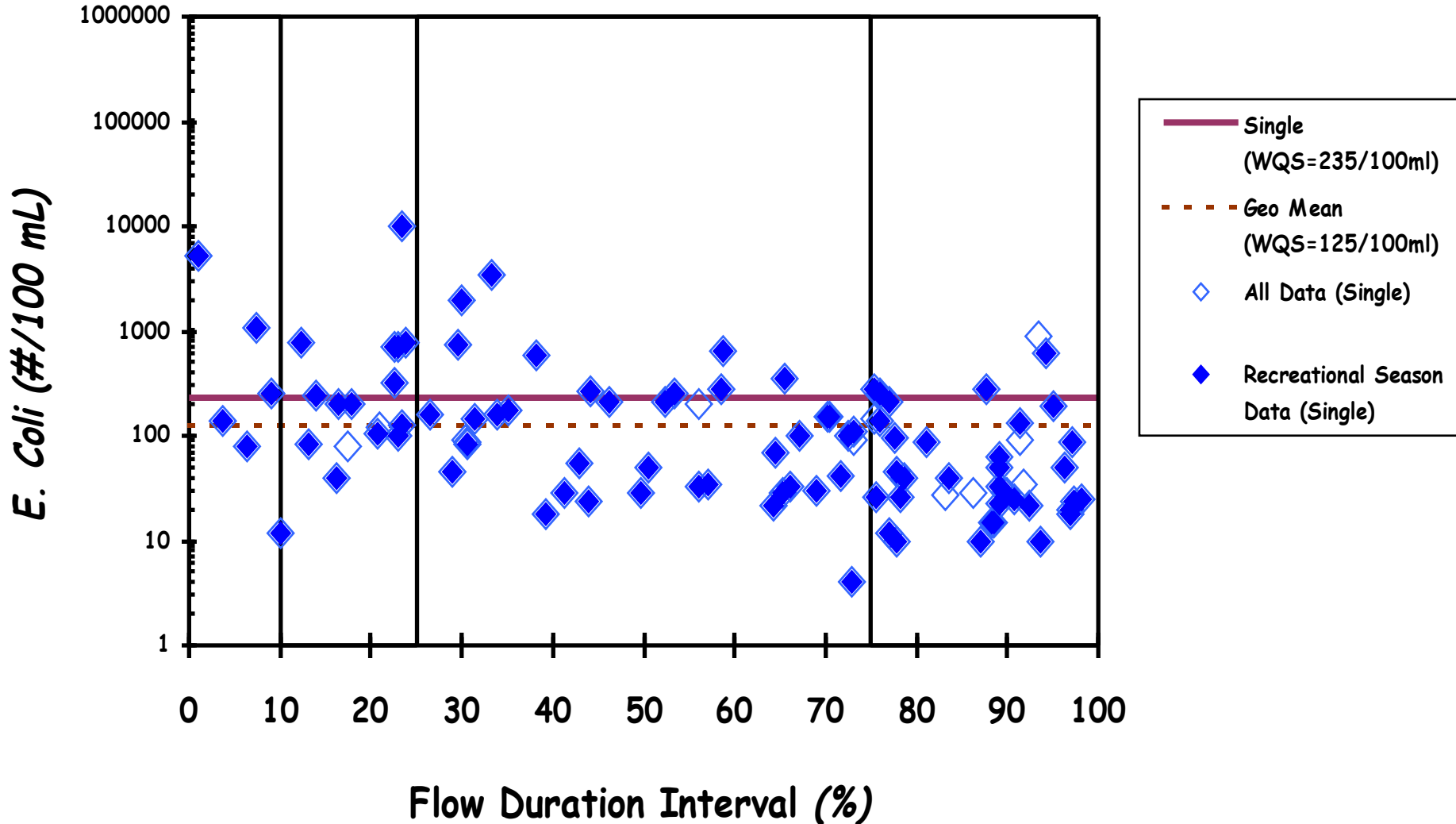
Site: Bittersweet



St. Joseph River at Elkhart

WQ Duration Curve (2000-2003 Monitoring Data)

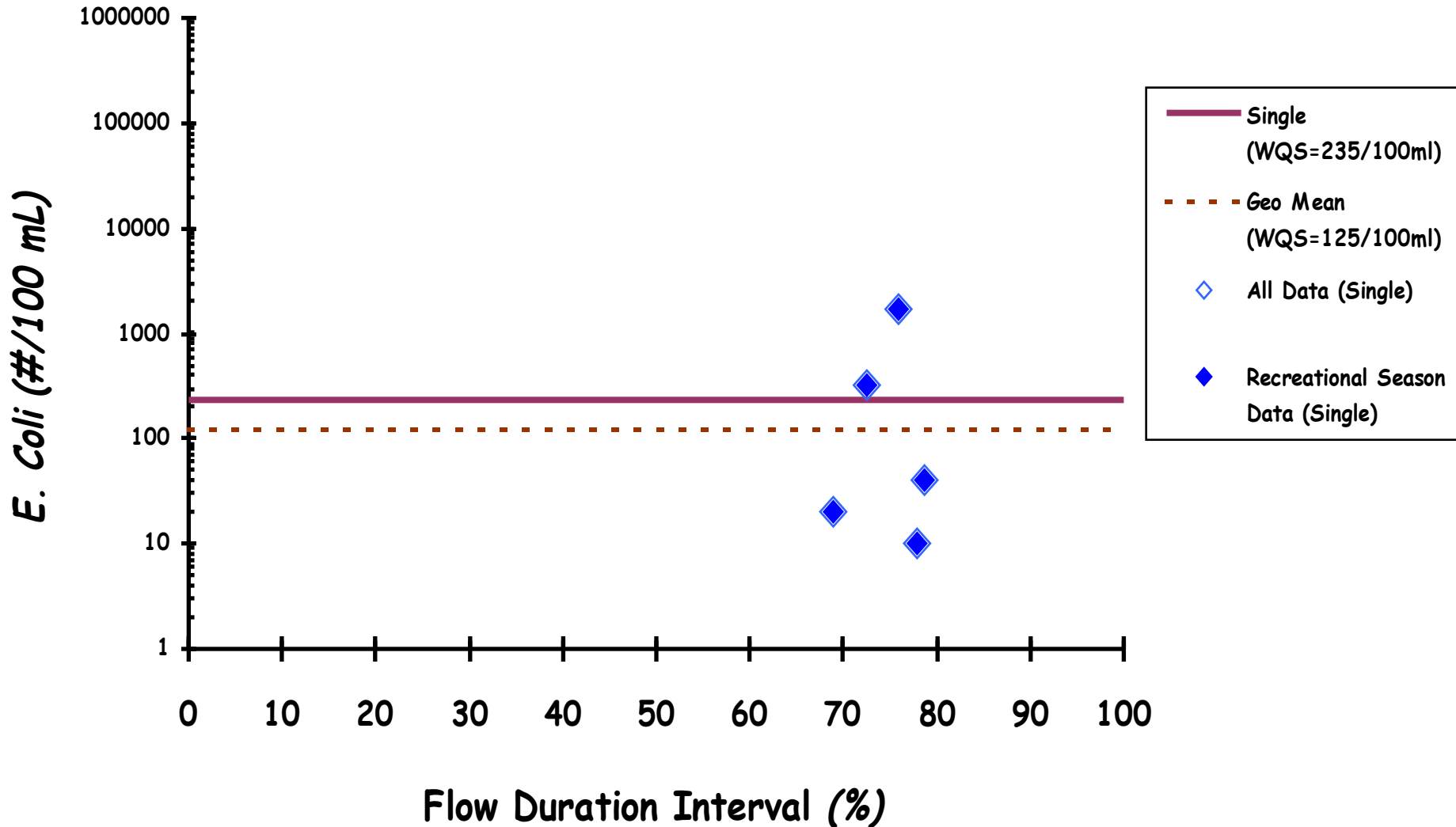
Site: Main Street (Mishawaka)



St. Joseph River at Elkhart

WQ Duration Curve (2000 Monitoring Data)

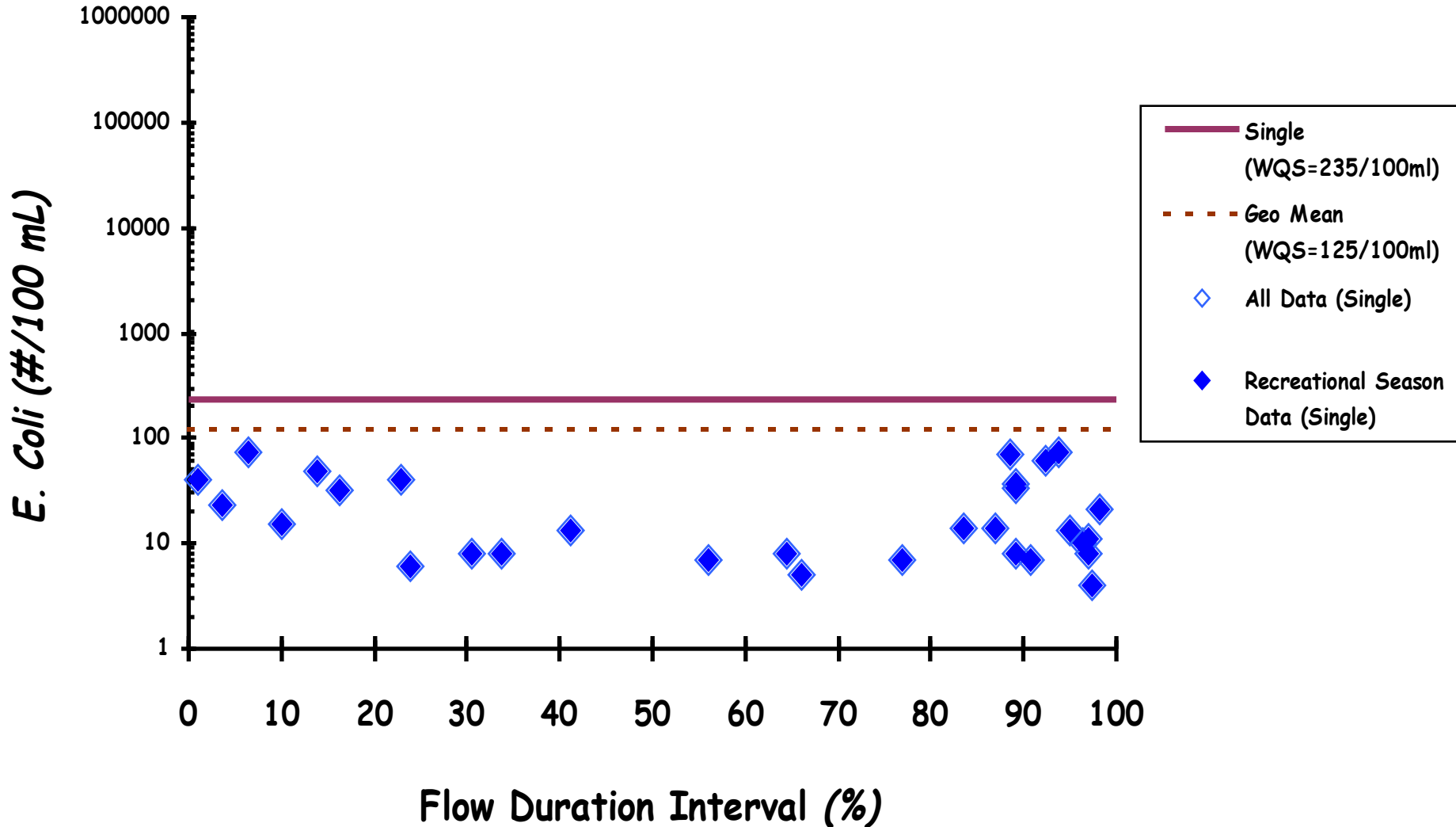
Site: Twychkenham Dr. near Veteran's Park



St. Joseph River at Elkhart

WQ Duration Curve (2002 Monitoring Data)

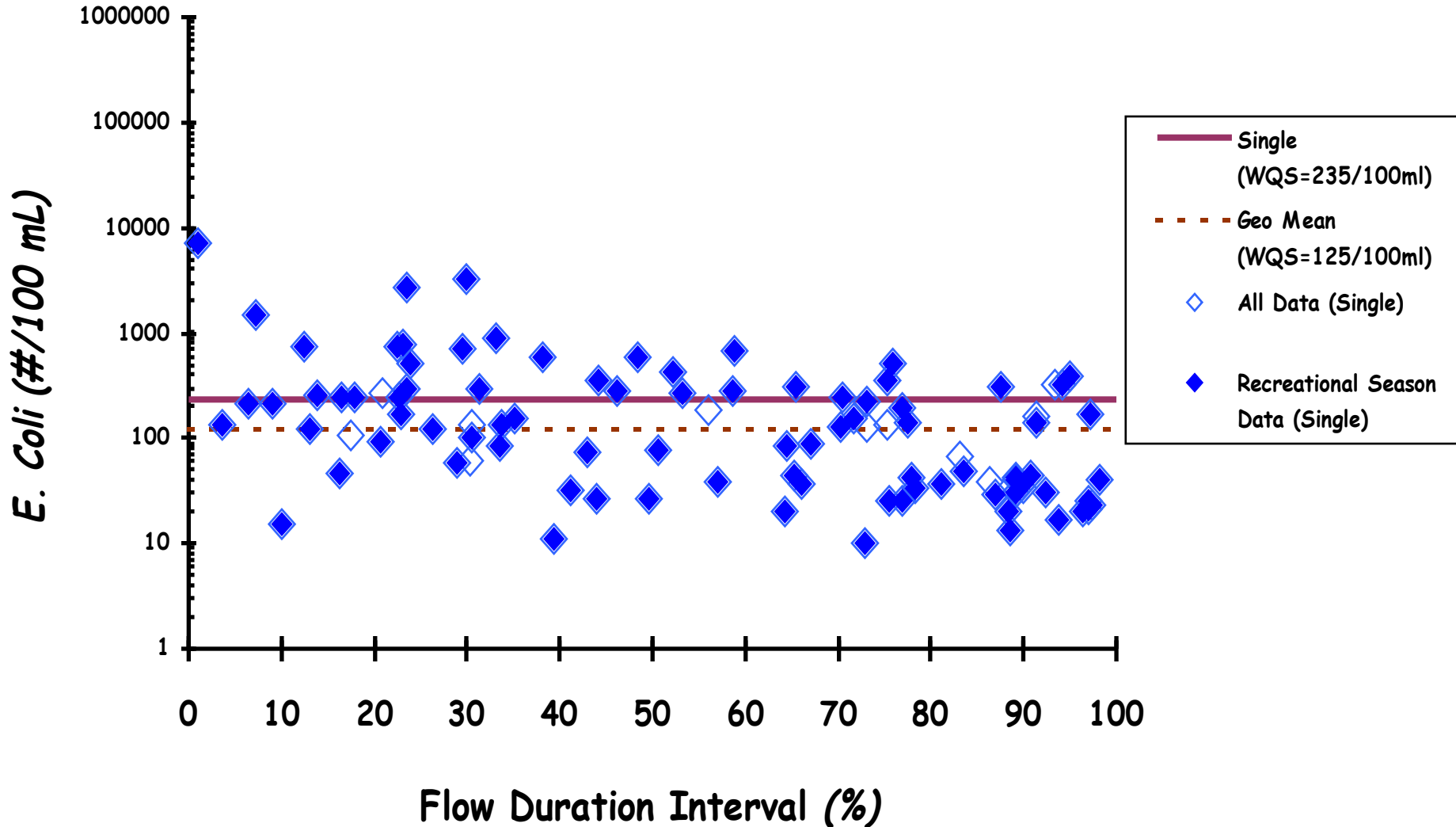
Site: Mishawaka WWTP



St. Joseph River at Elkhart

WQ Duration Curve (2000-2003 Monitoring Data)

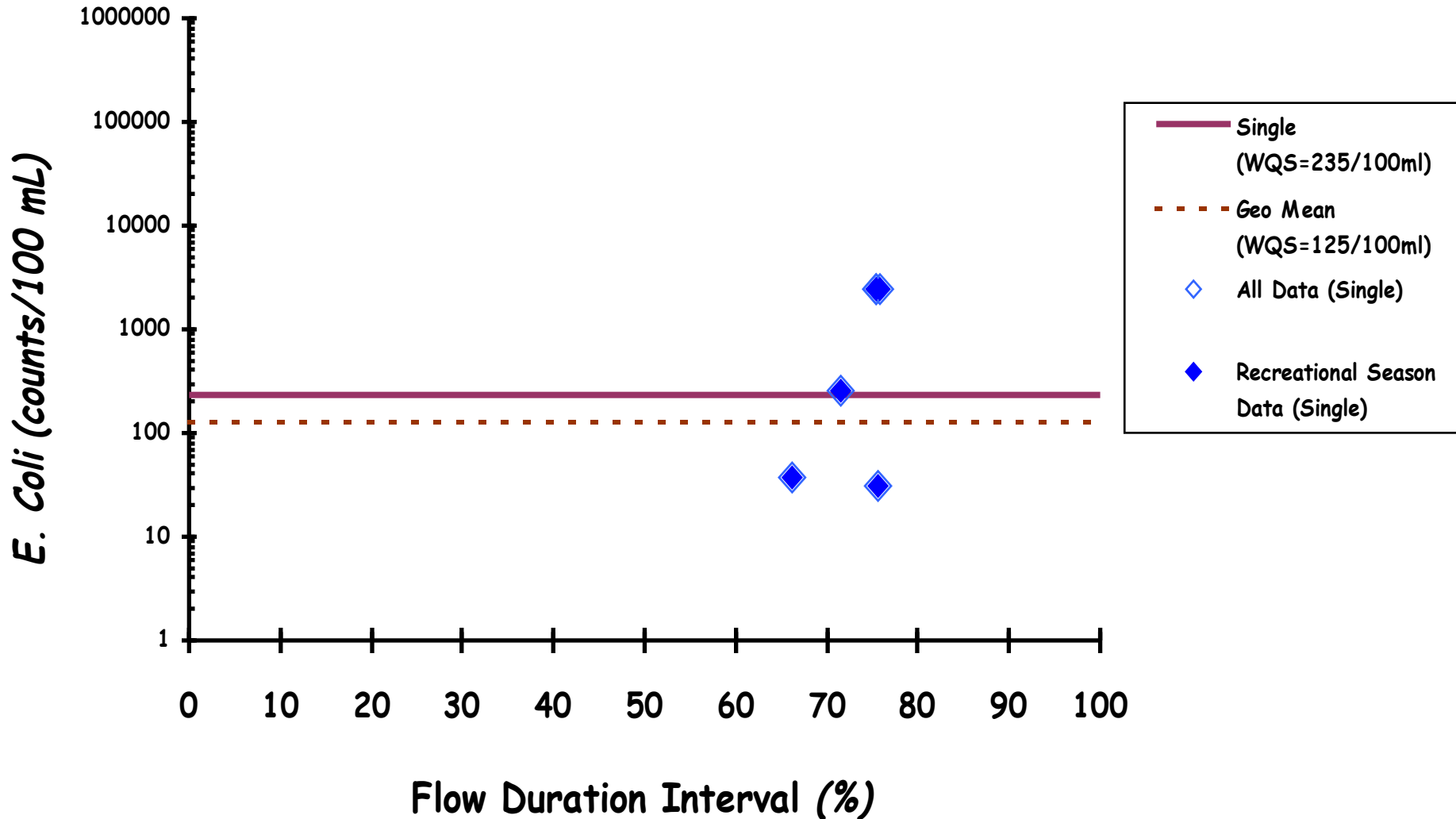
Site: Ironwood



St. Joseph River at Elkhart

WQ Duration Curve (2000 Monitoring Data)

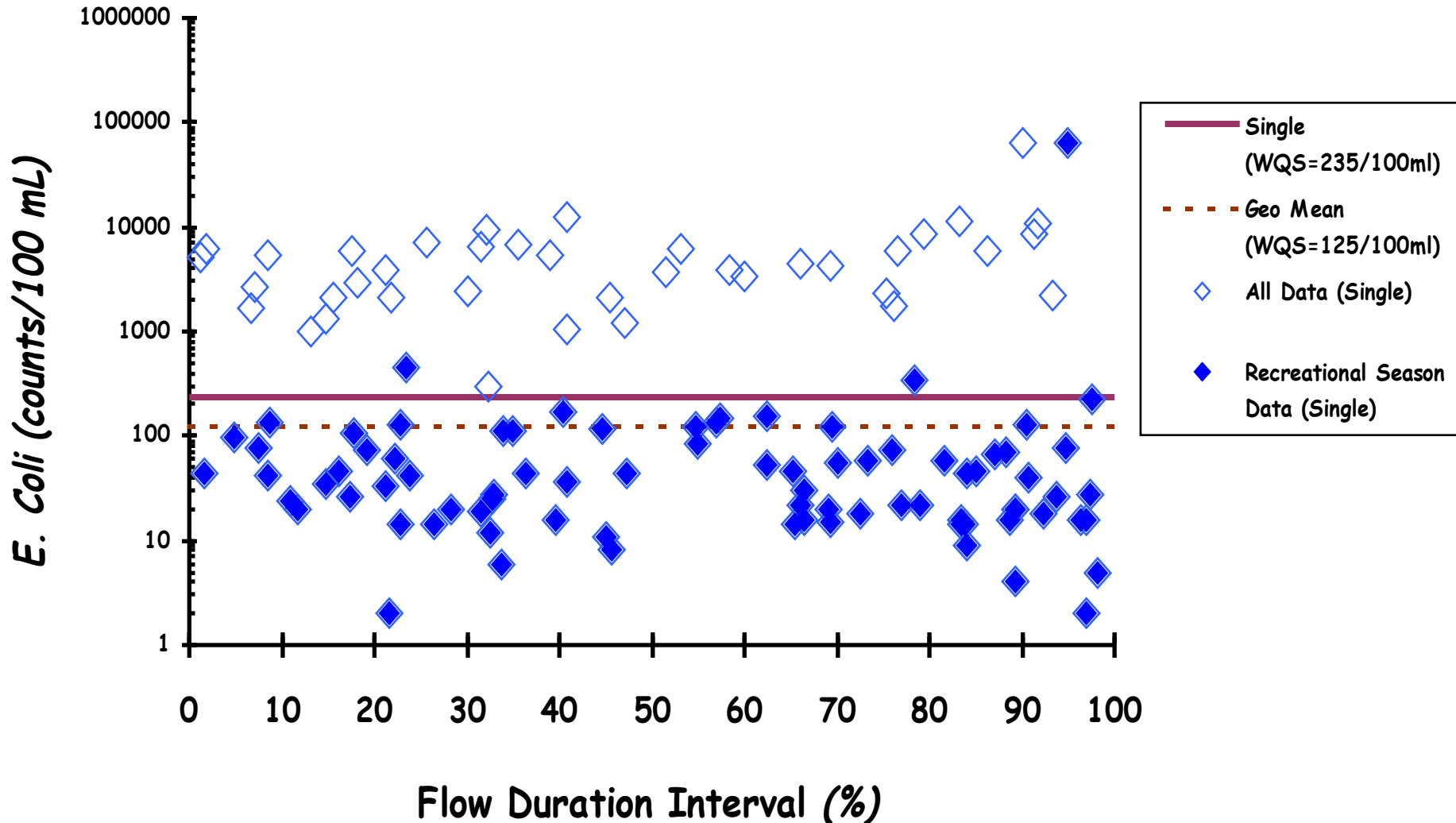
Site: Riverside Dr. at End of Race



St. Joseph River at Elkhart

WQ Duration Curve (2000-2003 Monitoring Data)

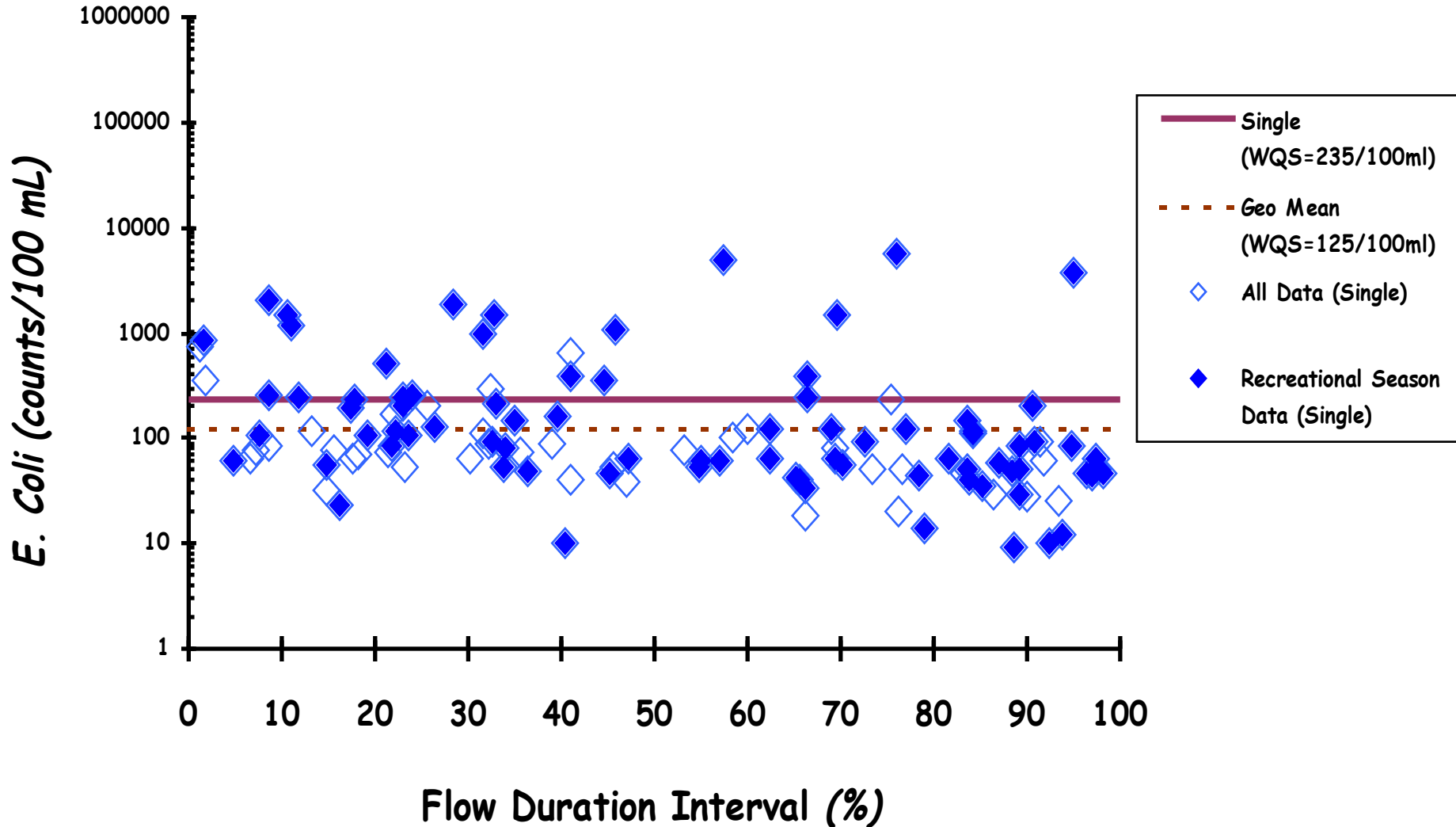
Site: South Bend WWTP



St. Joseph River at Elkhart

WQ Duration Curve (2000-2003 Monitoring Data)

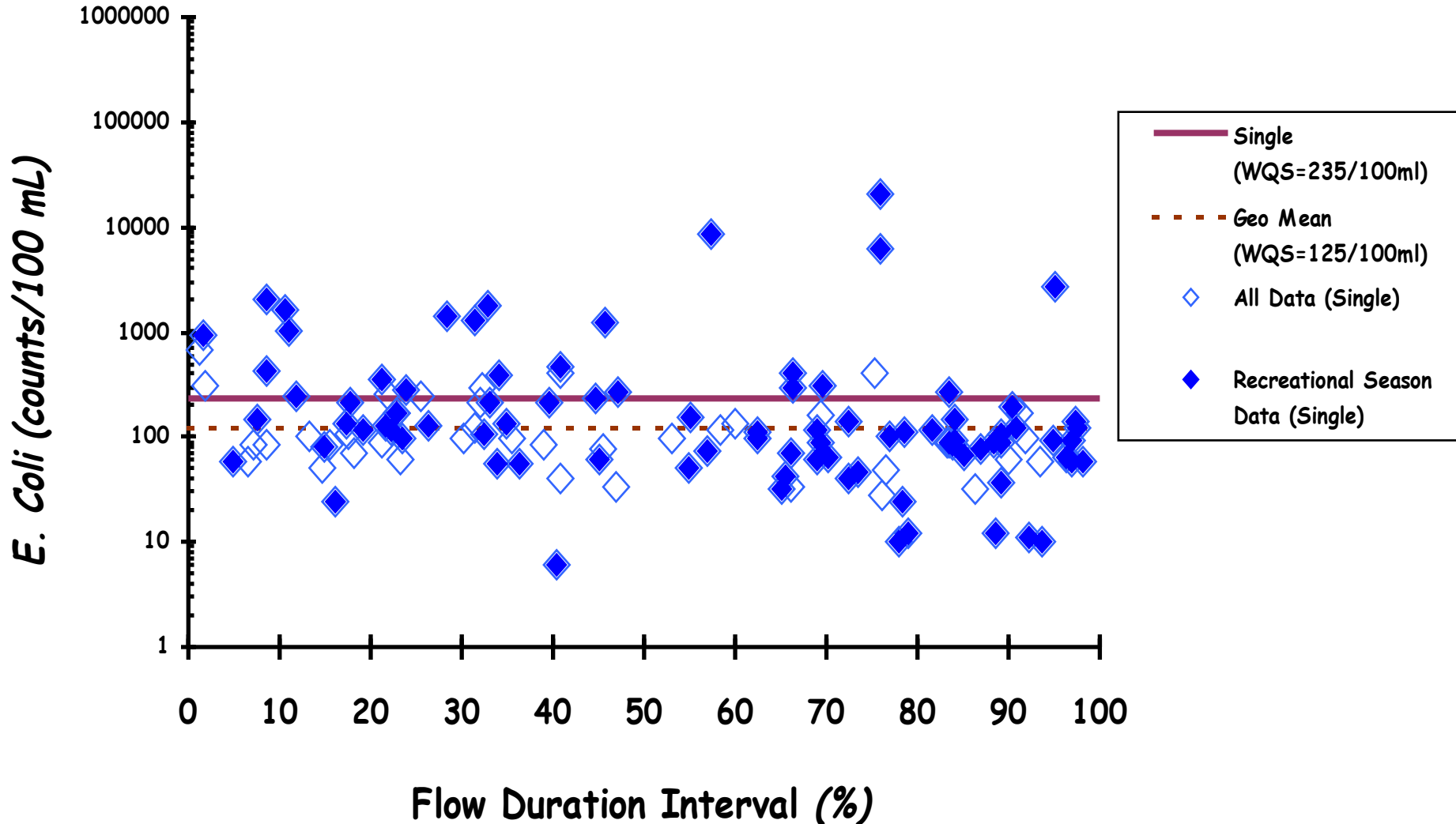
Site: Colfax



St. Joseph River at Elkhart

WQ Duration Curve (2000-2003 Monitoring Data)

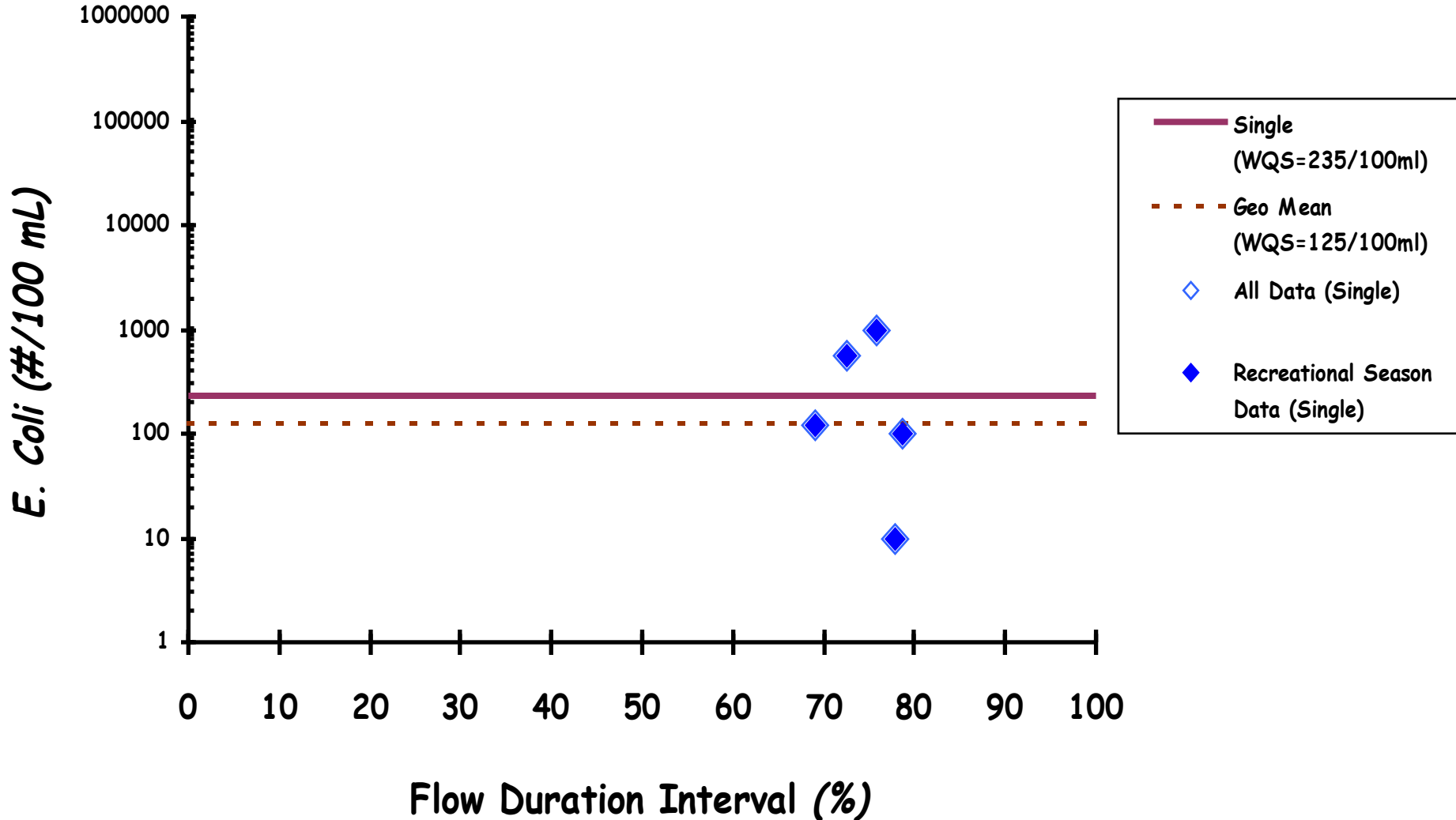
Site: Angela



St. Joseph River at Elkhart

WQ Duration Curve (2000 Monitoring Data)

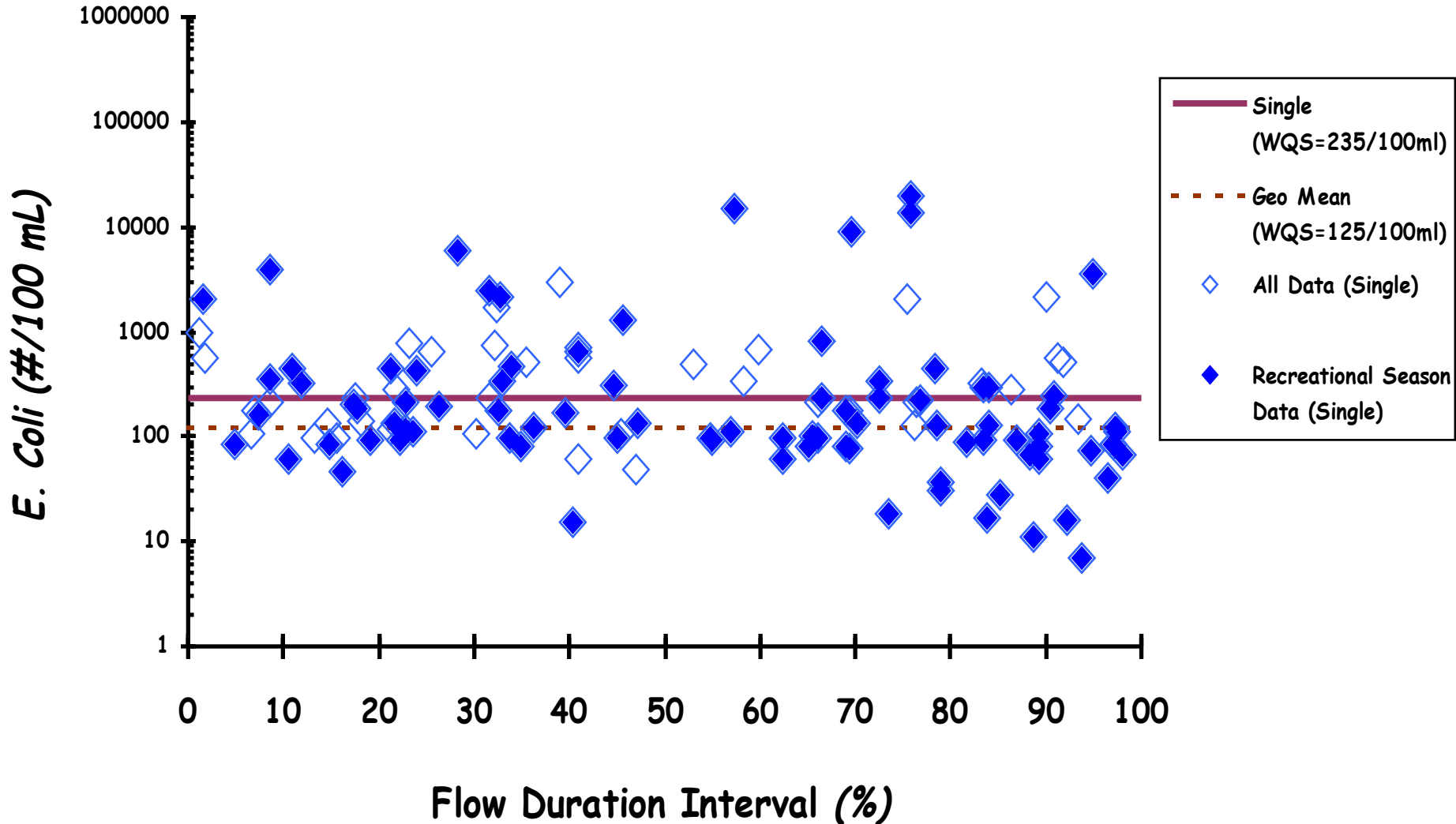
Site: Darden Road



St. Joseph River at Elkhart

WQ Duration Curve (2000 Monitoring Data)

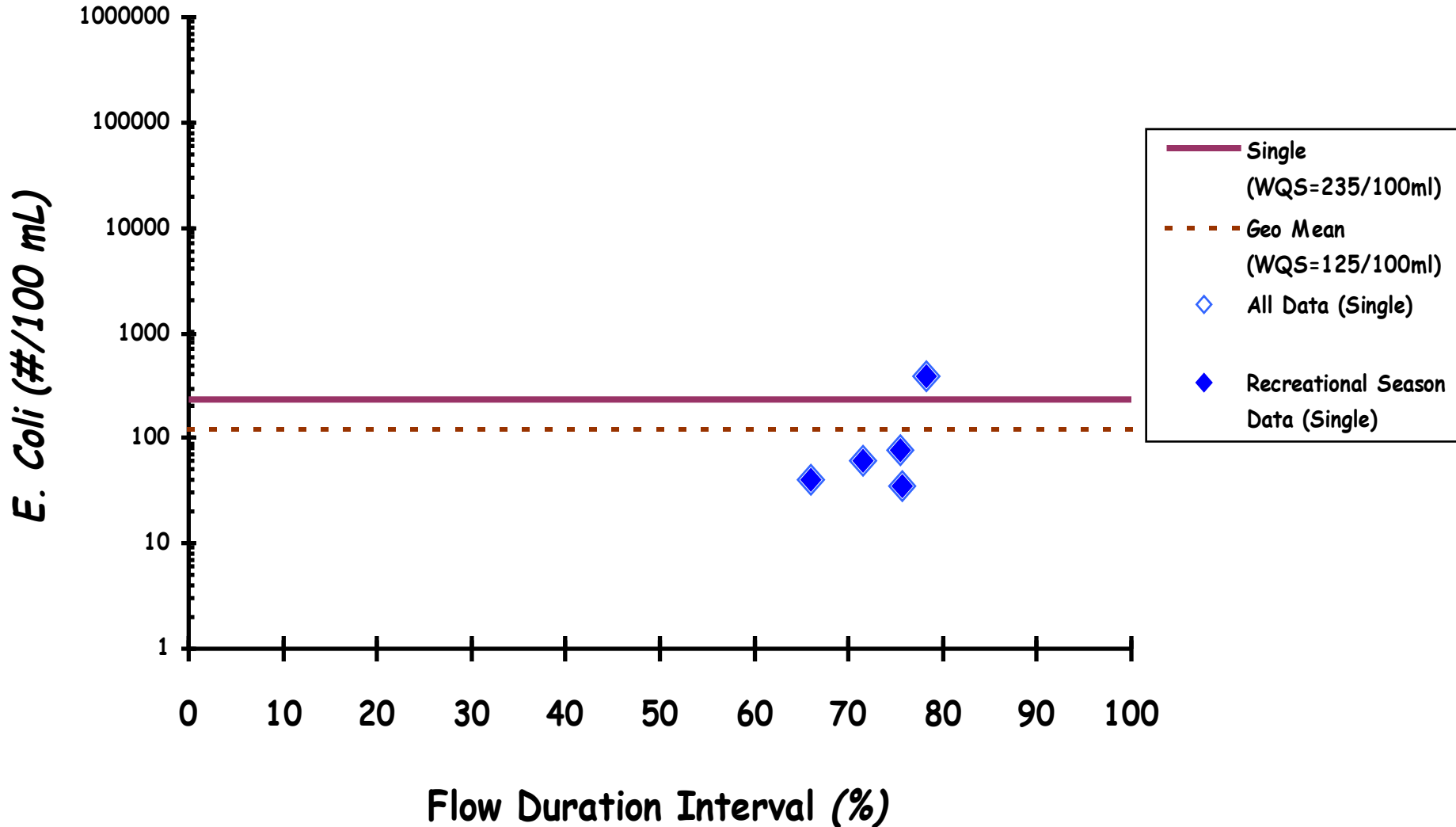
Site: Auten Road



St. Joseph River at Elkhart

WQ Duration Curve (2000 Monitoring Data)

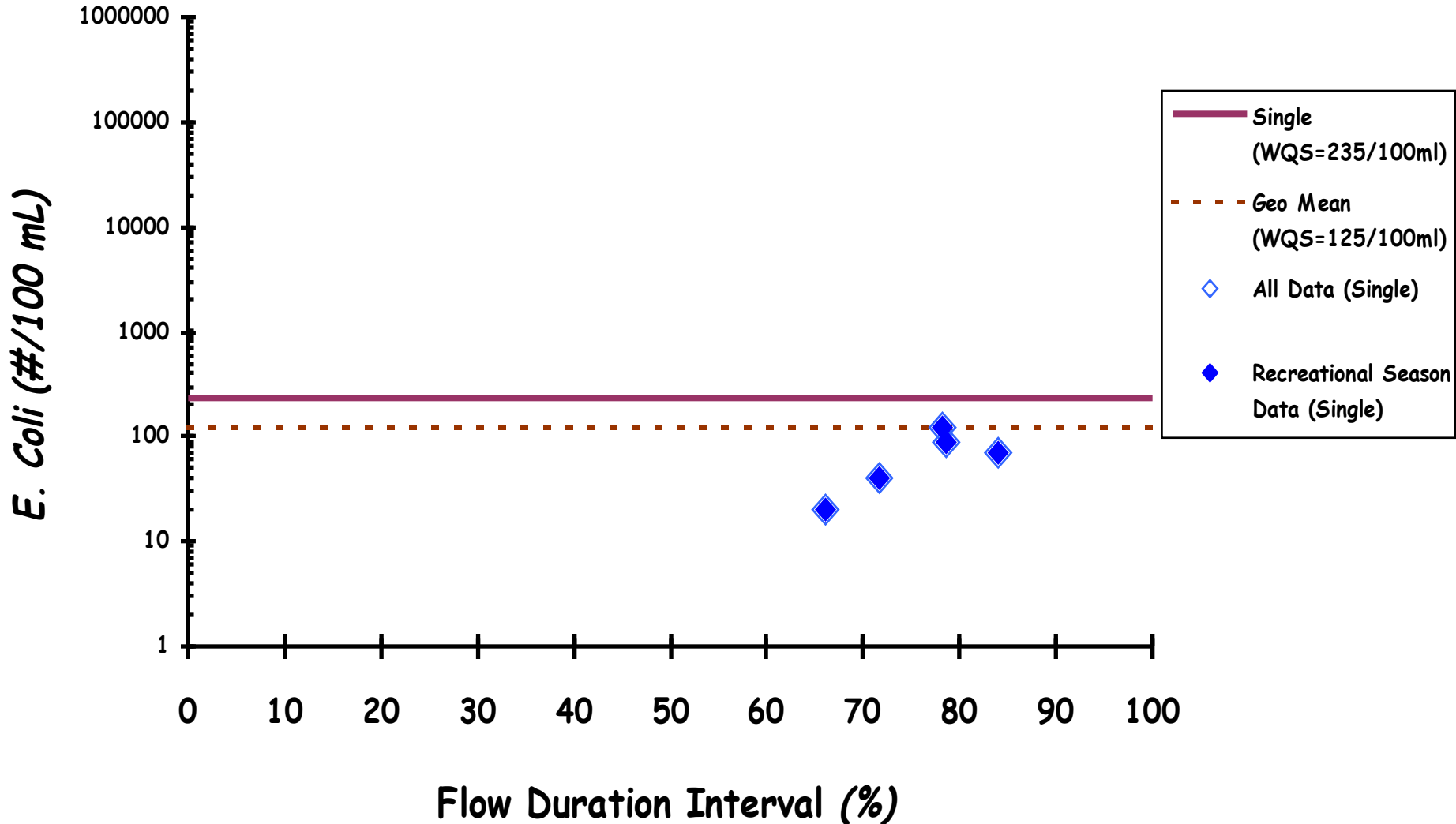
Site: Christina Creek



St. Joseph River at Elkhart

WQ Duration Curve (2000 Monitoring Data)

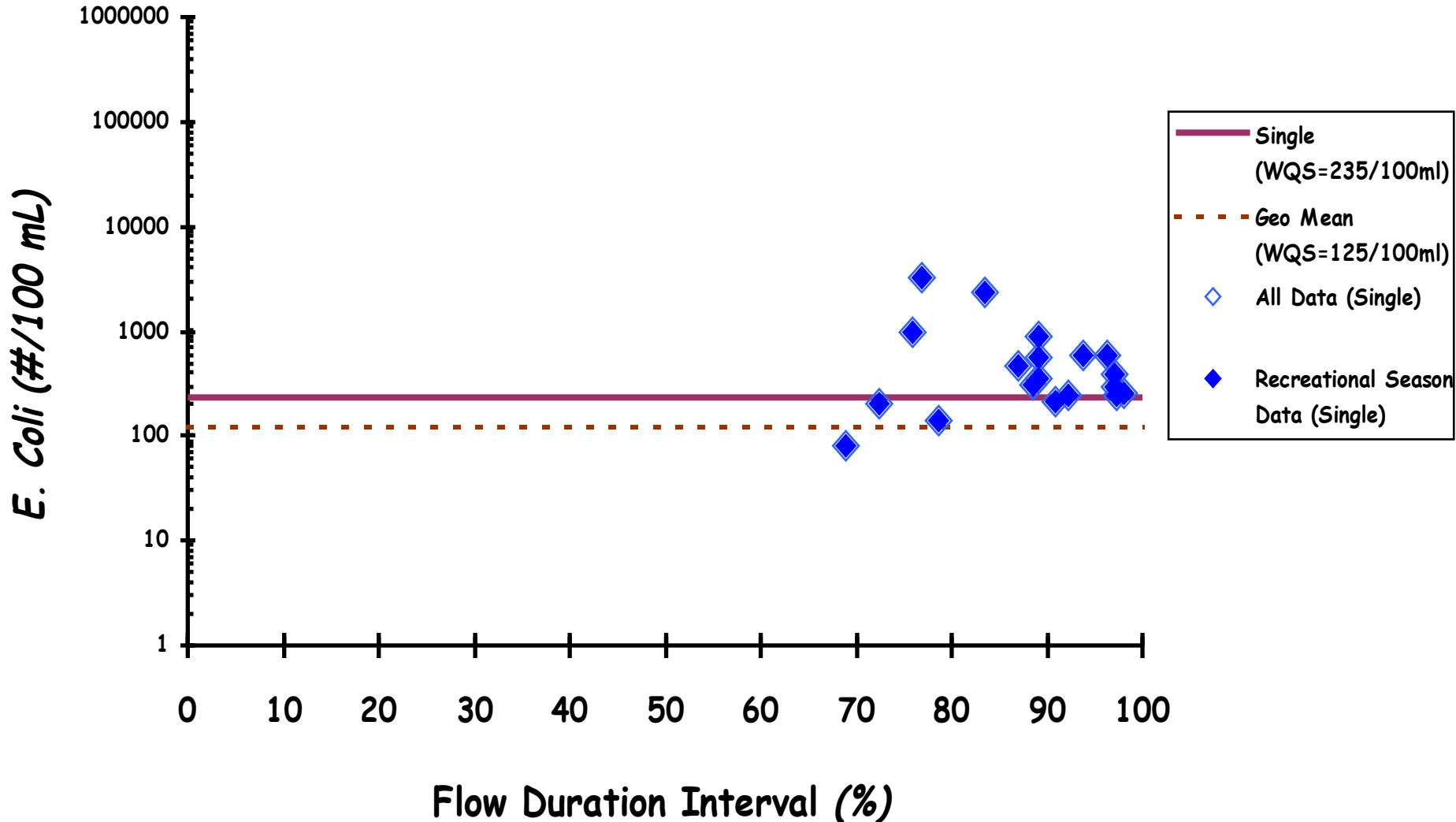
Site: Elkhart River



St. Joseph River at Elkhart

WQ Duration Curve (2000, 2002, 2003 Monitoring Data)

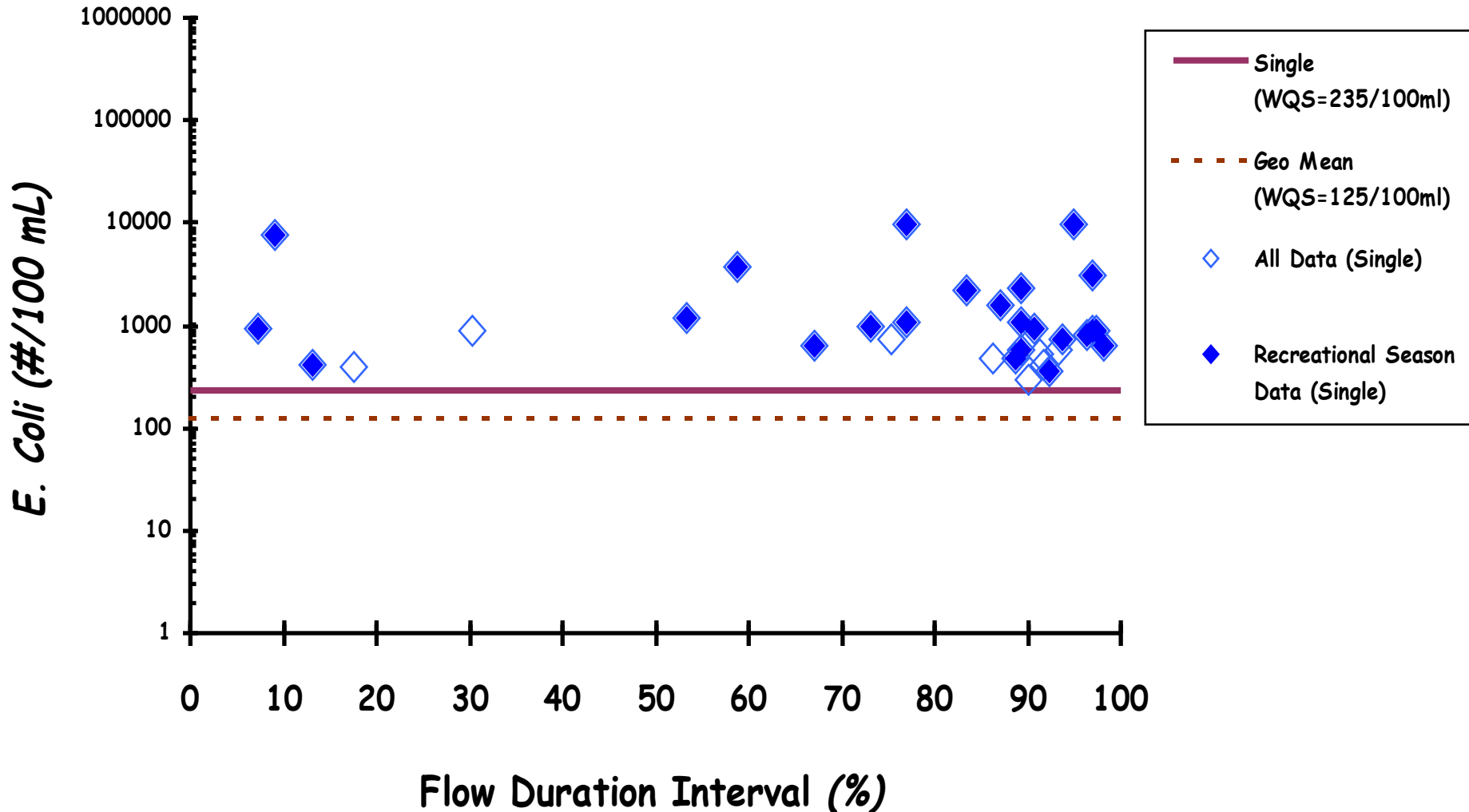
Site: Baugo Creek



St. Joseph River at Elkhart

WQ Duration Curve (2001-2003 Monitoring Data)

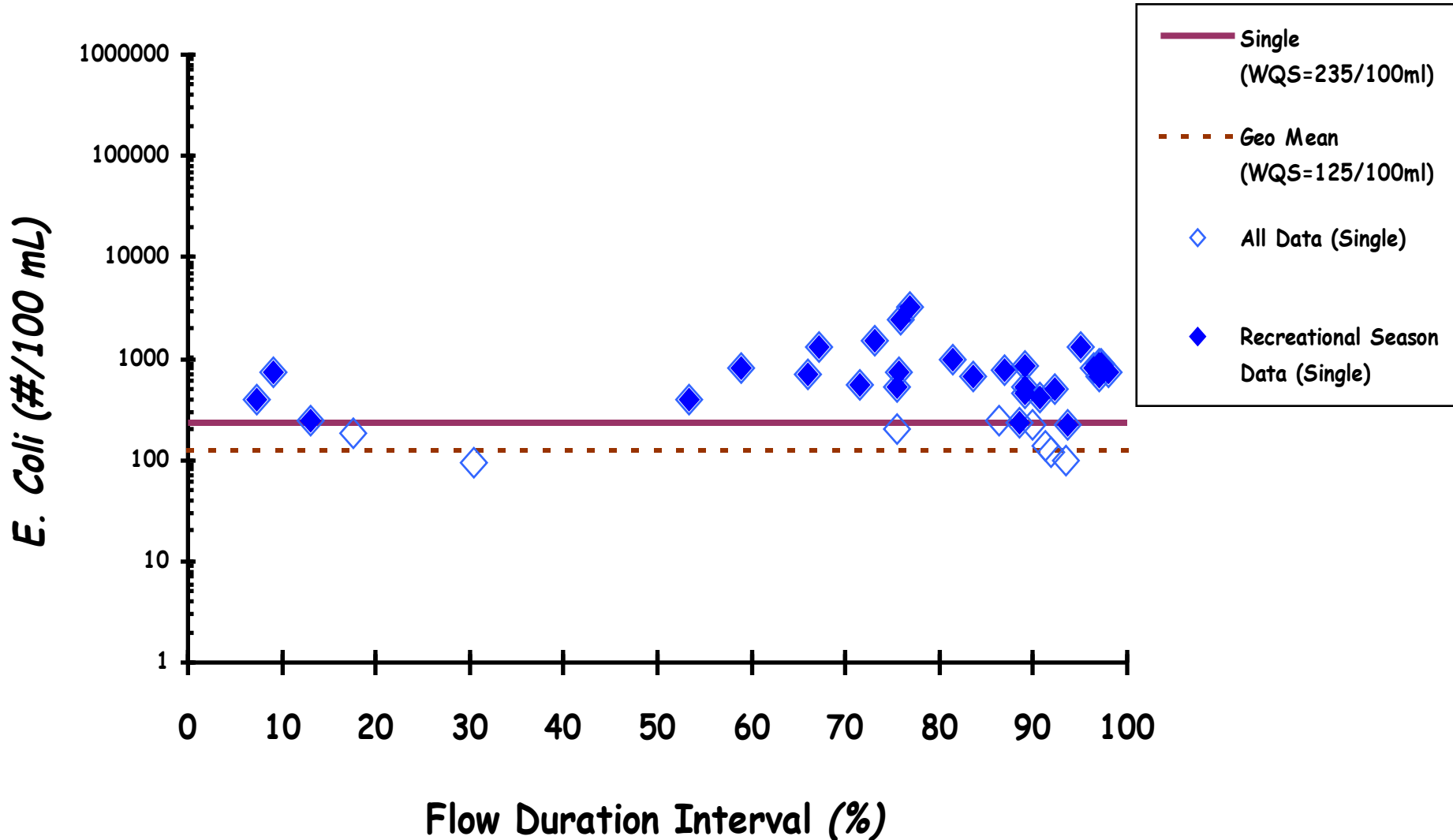
Site: Eller Ditch



St. Joseph River at Elkhart

WQ Duration Curve (2000, 2002, 2003 Monitoring Data)

Site: Willow Creek



St. Joseph River at Elkhart

WQ Duration Curve (2000 Monitoring Data)

Site: Juday Creek

