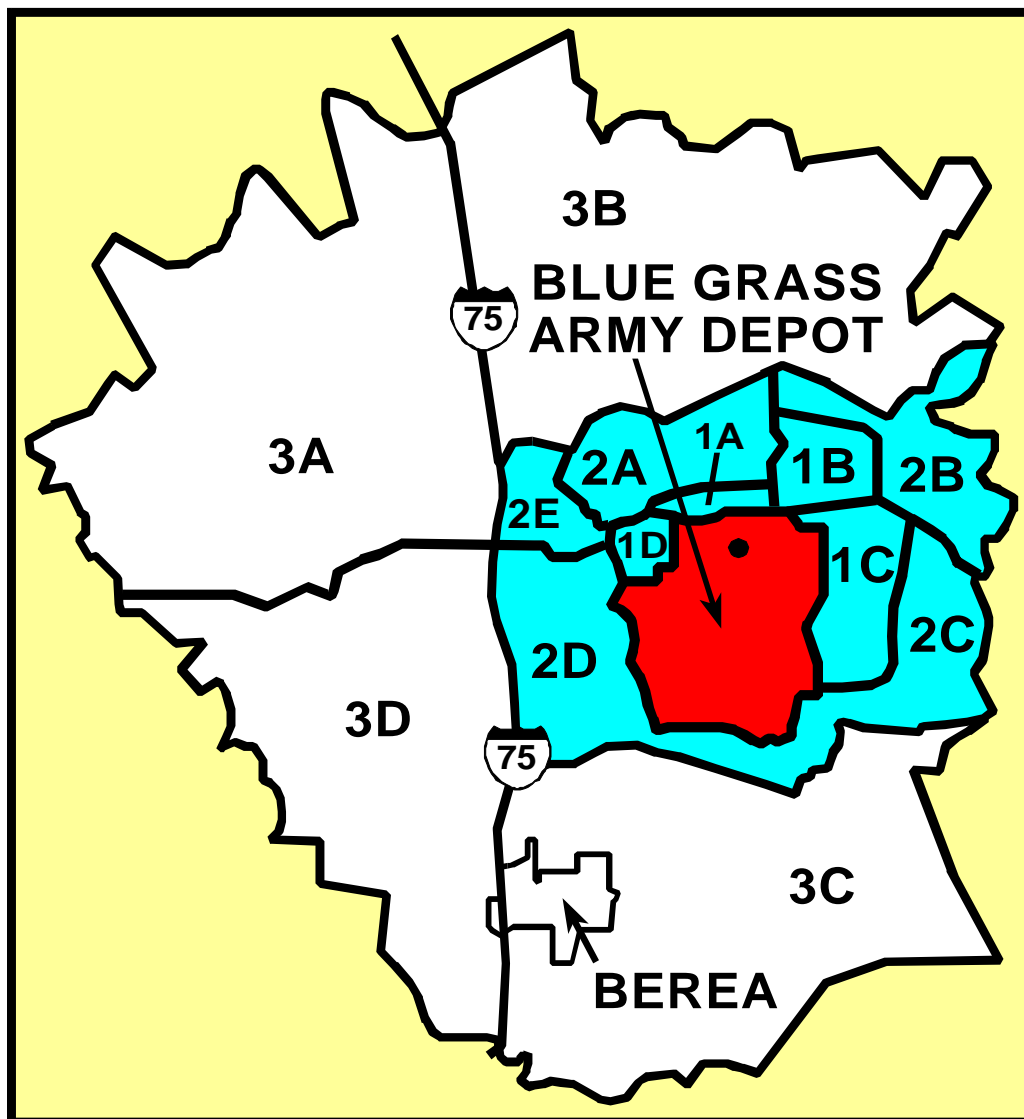


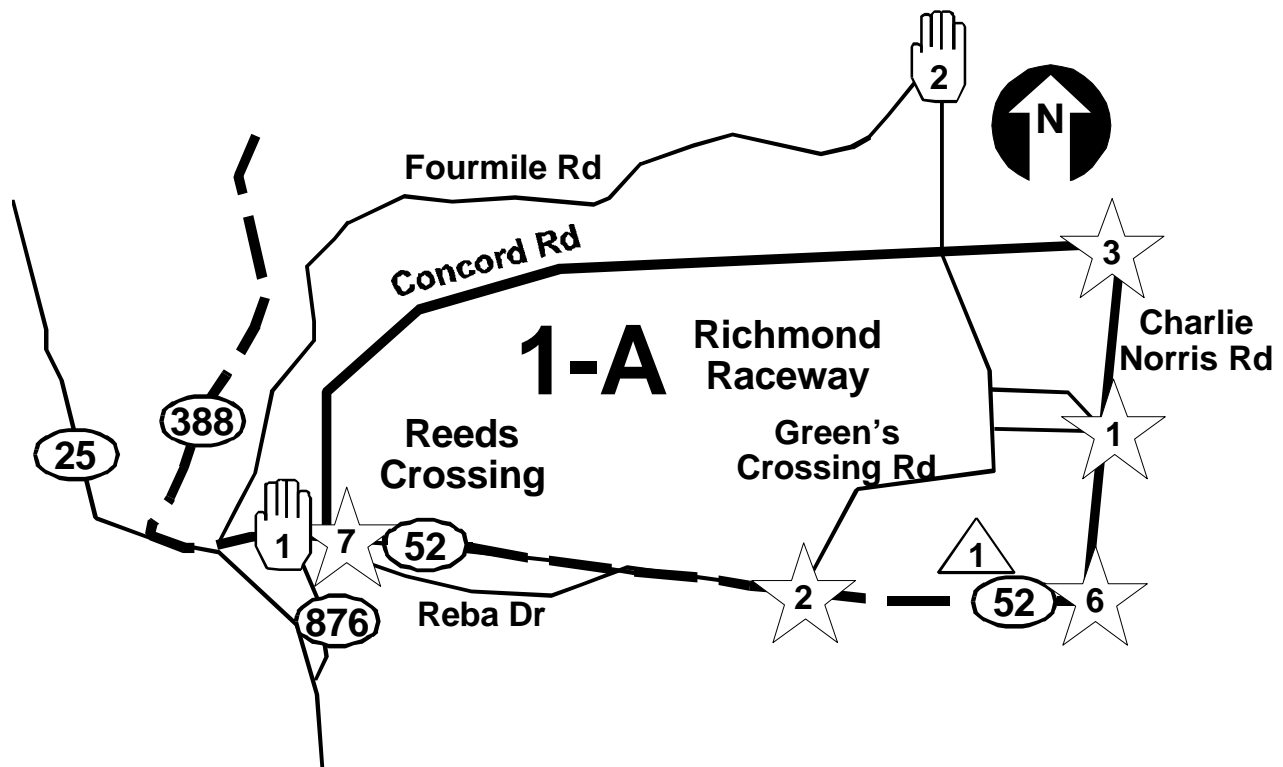
Zone Maps

(An excerpt from Media Response Notebook)

IRZ/PAZ Map



Zone 1-A



LEGEND	
	Interstates
	US Roads
	State Roads (Highway)
	Siren
	Railroad
	Traffic Control Points
	Access Control Points
	Evacuation Route
	River/Creek

Boundary Description:

Zone 1-A is bounded on the south by KY 52, beginning at the intersection of Charlie Norris Road and extending west to the Intersection of Concord Road; on the west and north by Concord Road, from the Intersection of the Concord Road and KY 52; extending north and east to the Intersection of Charlie Norris Road; and on the east by the Charlie Norris Road beginning at the Intersection of Concord Road, extending south to the intersection Of KY 52.

Population Facilities at Risk

- Population - 1037

Reception Center Host Facility

- Clark middle School
- Winchester, Clark County

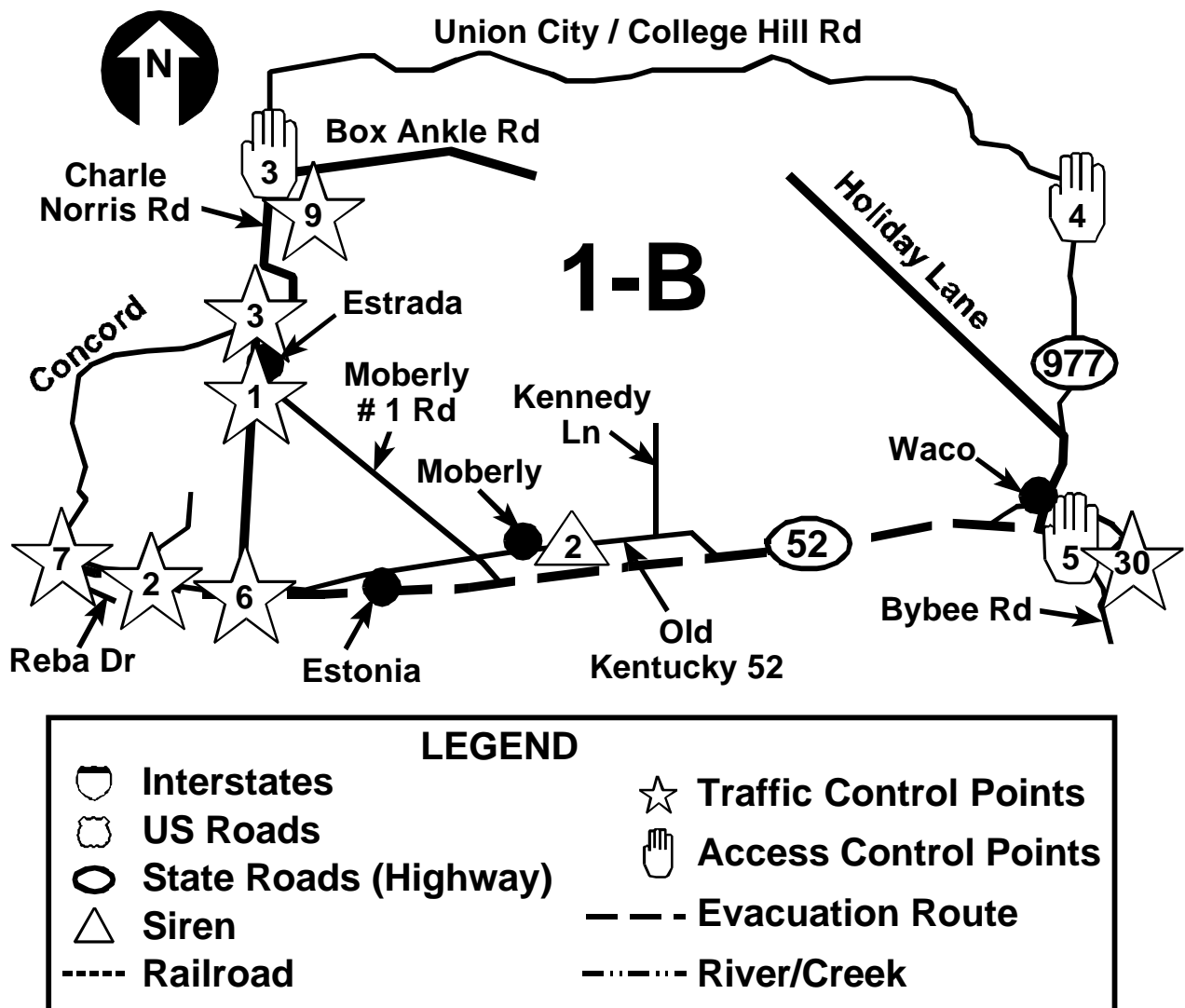
Evacuation Routes:

- KY 52 West to US 25 North to KY 388 to Winchester

Traffic Control Points:		Access Control Points:	
TCP - 1	Charlie Norris Rd & Moberly Rd	ACP - 1	KY 52 & RT 876
TCP - 2	KY 52 & Greens Crossing Rd	ACP - 2	Todd Lane & Fourmile Rd
TCP - 3	Charlie Norris Rd & Concord Rd		
TCP - 6	KY 52 & Charlie Norris Rd		
TCP - 7	KY 52 & Concord Rd		
NOTE: TCPs are established at large facilities and are indicated by an asterisk (*) in the "Population/Facilities at Risk" chart above.			

Siren #	Location
1	Green's Crossing on KY 52

Zone 1-B



Boundary Description:

Zone 1-B is bounded on the south by KY 52, beginning at the Intersection of KY 977 at Waco, extending west to Charlie Norris Road; on the west by Charlie Norris Road, beginning at the Intersection of KY 52, extending north to Box Ankle Road; on the north by Box Ankle Road, beginning at the Intersection of Charlie Norris Road, extending east to the old Madison County Landfill and Holiday Lane from Its end, extending east to KY 977 (this boundary Includes a defined line-of-sight approximately 1,000 yards between BOX Ankle Road and Holiday Lane); and on the east by KY 977, beginning at the Intersection of Holiday Lane, extending south to KY 52 at Waco.

Population / Facilities at Risk	Reception Center Host Facility
Population - 921	Powell County High School Stanton, Powell County
Certified Child Care Homes	Powell County High School Stanton, Powell County

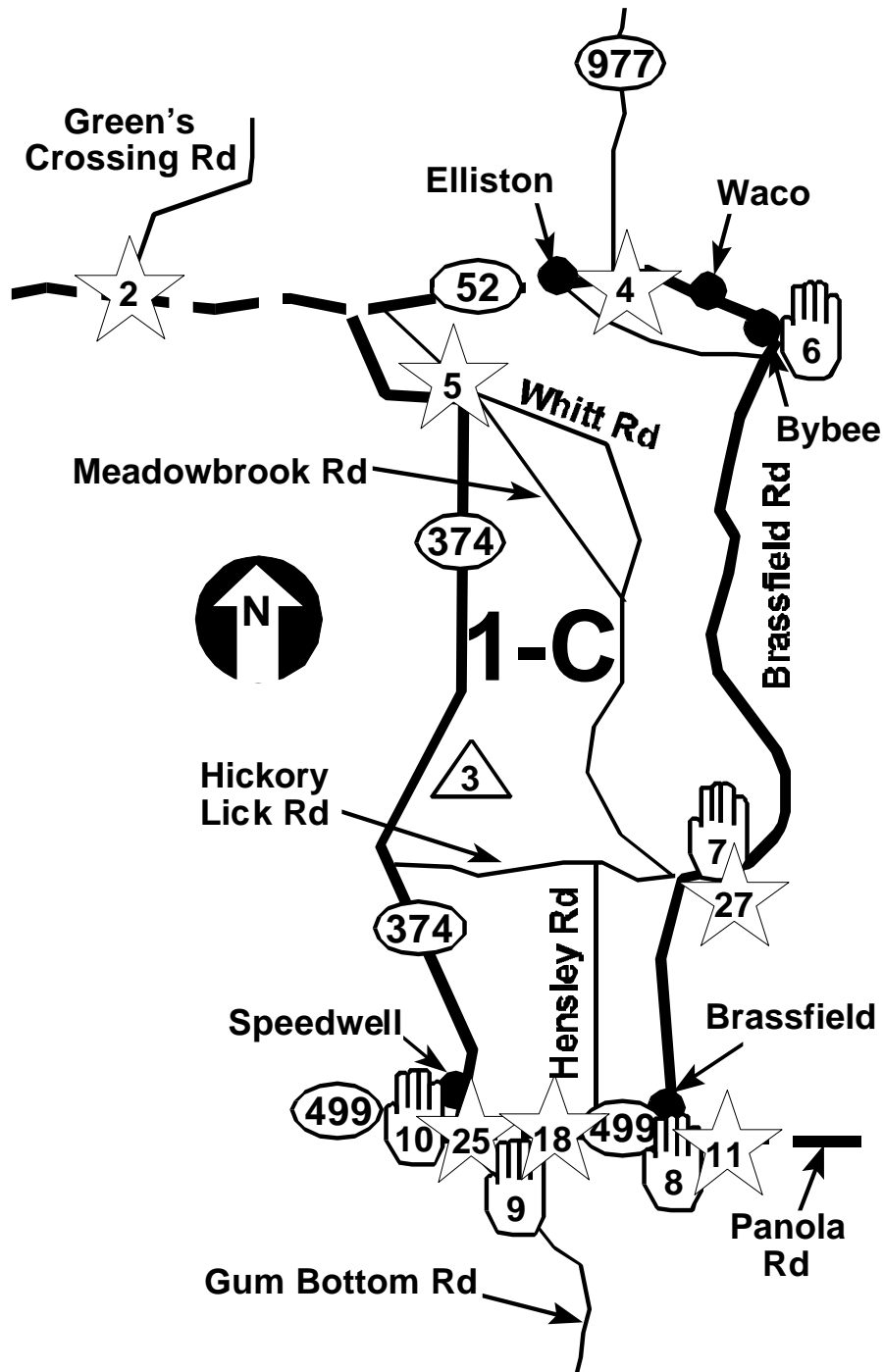
Evacuation Routes:

- KY 52 East to Irvine to KY 89 North to KY 82 East to Mountain Parkway, then East to Stanton

Traffic Control Points:		Access Control Points:	
TCP - 1	Charlie Norris Rd & Moberly Rd	ACP - 3	Charlie Norris Rd & Box Ankle Rd
TCP - 2	KY 52 & Greens Crossing Rd	ACP - 4	KY 977 & Union City/College Hill Rd
TCP - 3	Charlie Norris Rd & Concord Rd	ACP - 5	KY 52 & Waco Loop (Just South of Waco School)
TCP - 6	KY 52 & Charlie Norris Rd		
TCP - 7	KY 52 & Concord Rd		
TCP - 9	Charlie Norris Rd & Box Ankle Rd		
TCP -30	KY 52 & Bybee Loop at Bybee		
NOTE: TCPs are established at large facilities and are indicated by an asterisk (*) in the "Population/Facilities at Risk" chart above.			

Siren #	Location
2	Forrest Lane on Old Kentucky 52, Loop 3

Zone 1-C



LEGEND	
	Interstates
	US Roads
	State Roads (Highway)
	Siren
	Railroad
	Traffic Control Points
	Access Control Points
	Evacuation Route
	River/Creek

Boundary Description:

Zone 1-C is bounded on the north by KY 52, beginning at the intersection of Charlie Norris Road, extending east to the Intersection of Bybee Road at Bybee; on the east by the Bybee/Brassfield Road, beginning at the Intersection Of KY 52 at Bybee and extending south to the Brassfield Road at Brassfield; on the south by the Brassfield Road, beginning at Brassfield extending west to Speedwell; and on the west by the Depot boundary, extending north from Speedwell (KY 374) to the Depot boundary on KY 52 and Charlie Norris Road.

Population / Facilities At Risk	Reception Center Host Facility
Population - 1109	Powell County High School Stanton, Powell County

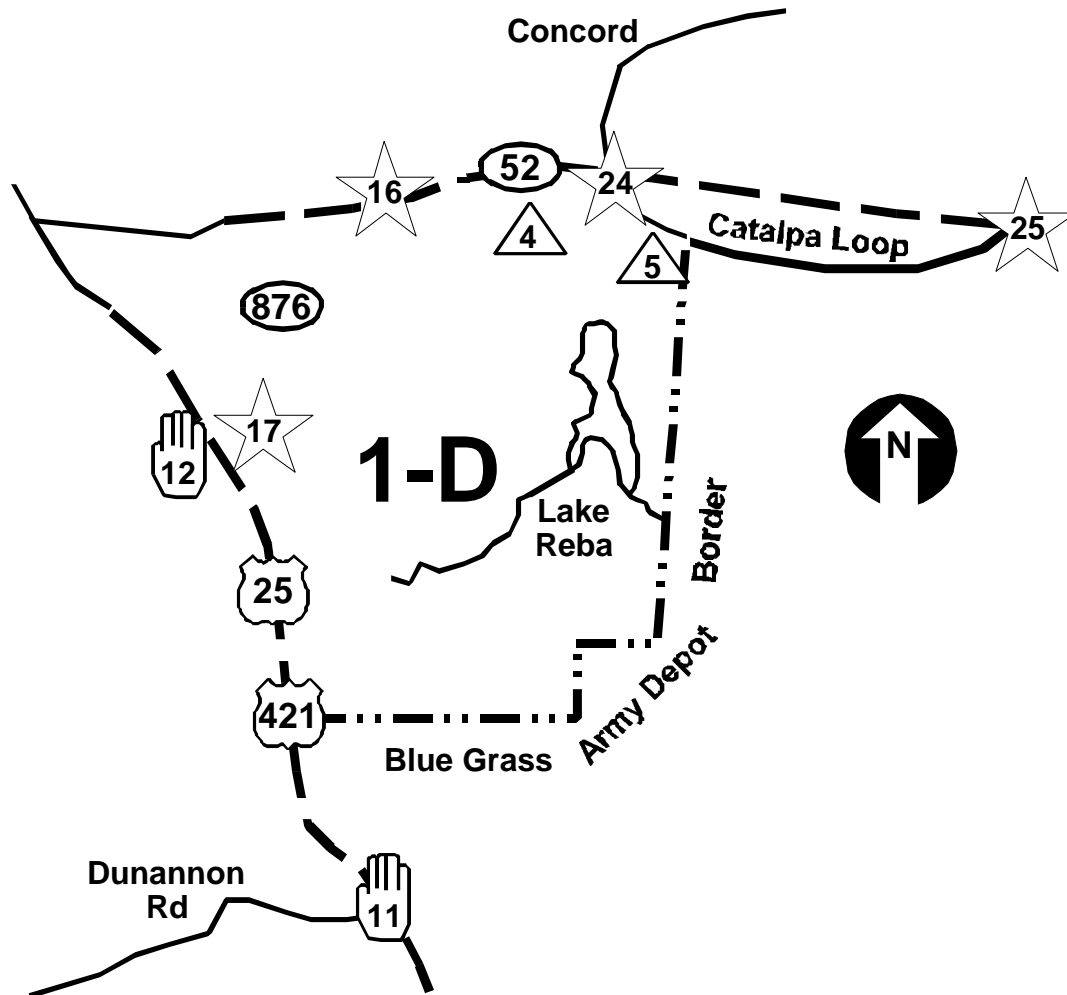
Evacuation Routes:

- KY 52 East to Irvine to KY 89 North to KY 82 East to Mountain Parkway, then East to Stanton
- Alternate: KY 499 East to Irvine to KY 89 North to KY 82 East to Mountain Parkway, East to Stanton

Traffic Control Points:		Access Control Points:	
TCP - 2	KY 52 & Greens Crossing Rd	ACP - 6	KY 52 & Bybee Loop at Bybee
TCP - 4	KY 52 & Waco Loop (Just south of Waco School)	ACP - 7	Brassfield-Bybee Rd & KY 938 / Meadow Brook Rd
TCP - 5	Whitt Rd & Meadow Brook Rd & KY 374	ACP - 8	Brassfield-Bybee Rd & Panola Rd (KY 499)
TCP - 11	Panola Rd (KY 499) & Brassfield-Bybee Rd	ACP - 9	Panola Rd (KY 499) & Gum Bottom Rd
TCP - 18	Panola Rd (KY 499) & Gum Bottom Rd	ACP - 10	KY 499 & KY 374 at Speedwell
TCP - 25	KY 499 & KY 374 at Speedwell		
TCP - 27	Brassfield-Bybee Rd & Meadow Brook Rd & KY 938		
NOTE: TCPs are established at large facilities and are indicated by an asterisk (*) in the "Population/Facilities at Risk" chart above.			

Siren #	Location
3	Hickory Lick Road on KY 374

Zone 1-D



LEGEND	
	Interstates
	US Roads
	State Roads (Highway)
	Siren
	Railroad
	Traffic Control Points
	Access Control Points
	Evacuation Route
	River/Creek

Boundary Description:

Zone 1-D is known as the Eversole area. It is bounded on the west by US 25/421, beginning at the Depot boundary and extending north to KY 876; on the northwest by KY 876, beginning at the intersection of US 25/421 and extending northeast to KY 52; on the north by KY 52, beginning at the intersection of KY 876 and extending east to the Depot boundary at Catalpa Loop; and on the east and south by the Depot boundary.

Population / Facilities At Risk	Reception Center Host Facility
Population - 1188	Jacobson Park Lexington, Fayette County
Clark Moores Middle School (*)	Dunbar Senior High School Lexington, Fayette County
Madison Montessori	Henry Clay High School Lexington, Fayette County

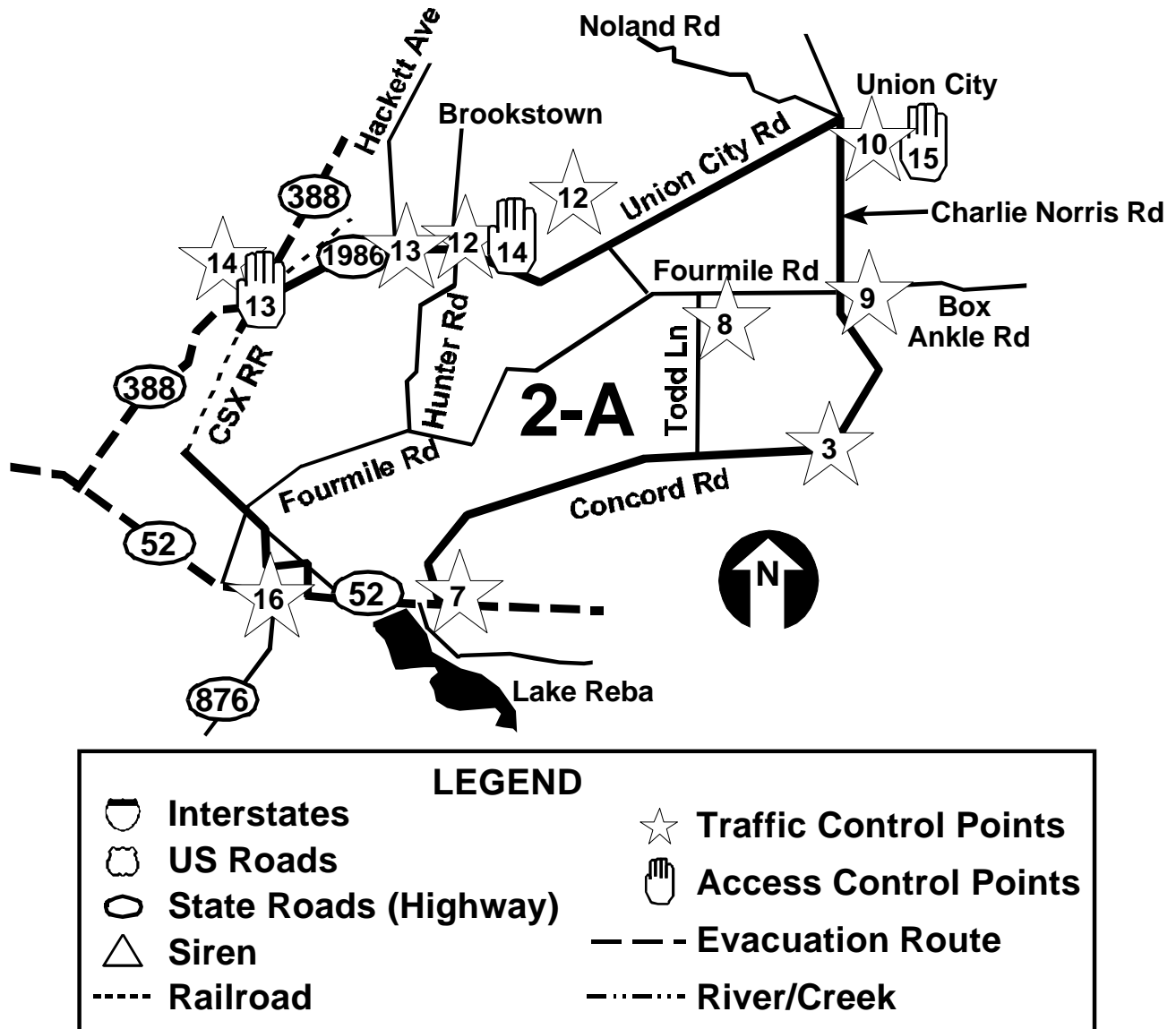
Evacuation Routes:

- KY 52 West and US 25/421 North to KY 876, West to I-75 North to Lexington, depart
- I-75 at Exit 104, Turn left on Athens/Boonesborough Rd. (KY 418). Proceed North to Jacobson Park.

Traffic Control Points:		Access Control Points:	
TCP - 16	KY 52 & KY 876	ACP - 11	US 25, US 421 & Duncannon Rd
TCP - 17	US 25, US 421 & KY 876	ACP - 12	US 25, US 421 & KY 876
TCP - 23	KY 52 & Catalpa Loop		
TCP - 24	KY 52 & Concord Rd		
NOTE: TCPs are established at large facilities and are indicated by an asterisk (*) in the "Population/Facilities at Risk" chart above.			

Siren #	Location
4	National Guard Armory, KY 52 and 876
5	Kavanaugh Land at Old Kentucky Highway 52

Zone 2-A



Boundary Description:

Union City is included within Zone 2-A. Zone 2-A is bounded on the east by Charlie Norris Road, beginning at the intersection of Charlie Norris Road and KY 1986 at Union City, extending south to the intersection of Charlie Norris Road and Concord Road, on the south and southwest by Concord Road, beginning at the intersection of Charlie Norris Road, extending west to the intersection of KY 52 and then west on KY 52 to the intersection of KY 52 and KY 876. Then following the Richmond city limit line northwest to the intersection of the CSX Railroad, then north on the CSX Railroad to the intersection of KY 388 and KY 1986 at the Union City underpass; and on the north by KY 1986 from the intersection of KY 388 and KY 1986 extending east to the intersection of Charlie Norris Road at Union City.

Population / Facilities At Risk	Reception Center Host Facility
Population - 527	Clark Middle School Winchester, Clark County

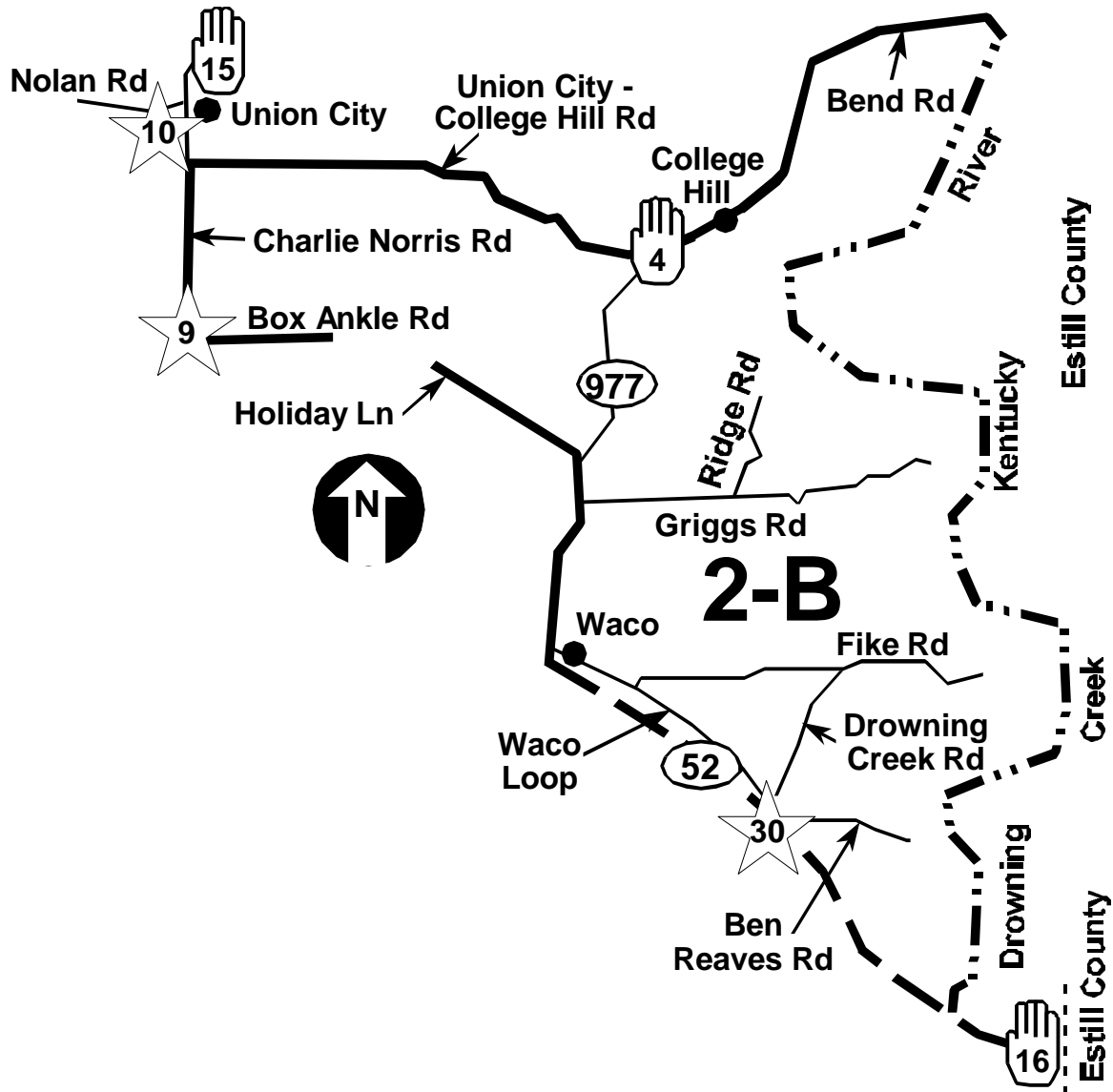
Evacuation Routes:

- KY 52 West to US 25, North to KY 388 To Winchester.
- Alternate: KY 1986 West to KY Hwy 388 North to KY 627 to Winchester.

Traffic Control Points:		Access Control Points:	
TCP - 3	Charlie Norris Rd & Concord Rd	ACP - 13	KY 388 & Union City Rd (KY 1986)
TCP - 7	KY 52 and Concord Rd	ACP - 14	Union City (KY 1986) & Hunter Rd
TCP - 8	Todd Land and Four Mile Road	ACP - 15	Noland Rd, KY 1986 & Charlie Norris Rd at Union City
TCP - 9	Charlie Norris Rd & Box Ankle Rd		
TCP - 10	Noland Rd, KY 1986 & Charlie Norris Rd at Union City		
TCP - 12	KY 1986 & Hunter Rd		
TCP - 13	Union City Rd (KY 1986) & the "Y" on Hackett Pike		
TCP - 14	Union City Rd (KY 1986) and KY 388		
TCP - 16	KY 52 & KY 876		
NOTE: TCPs are established at large facilities and are indicated by an asterisk (*) in the "Population/Facilities at Risk" chart above.			

Siren #	Location
There are no sirens located in Zone 2-A	

Zone 2-B



LEGEND	
	Interstates
	US Roads
	State Roads (Highway)
	Siren
	Railroad
	Traffic Control Points
	Access Control Points
	Evacuation Route
	River/Creek

Boundary Description:

Zone 2-B is bounded on the west by Charlie Norris Road, beginning at the intersection of Charlie Norris Road and Box Ankle Road, extending north to the intersection of Union City/College Hill Road, on the north by the Union City/College Hill Road and then KY 977 to Bend Road. Then Bend Road extending east to the Estill County line; on the east by the Estill

County line from Bend Road, south to KY 52; and on the south by KY 52, beginning at the Madison/Estill County line, extending west to the intersection of KY 977 at Waco, north on KY 977 from Waco to the intersection of Holiday Lane, northwest on Holiday Lane to a line-of-sight definition to the old Madison County Landfill on Box Ankle Road, then west on Box Ankle Road to the intersection of Charlie Norris Road (this boundary includes a defined line-of-sight of approximately 1,000 yards between Box Ankle Road and Holiday Lane).

Population / Facilities At Risk	Reception Center Host Facility
Population - 1747	Powell County High School Stanton, Powell County
Waco Elementary School (*)	Powell County High School Stanton, Powell County

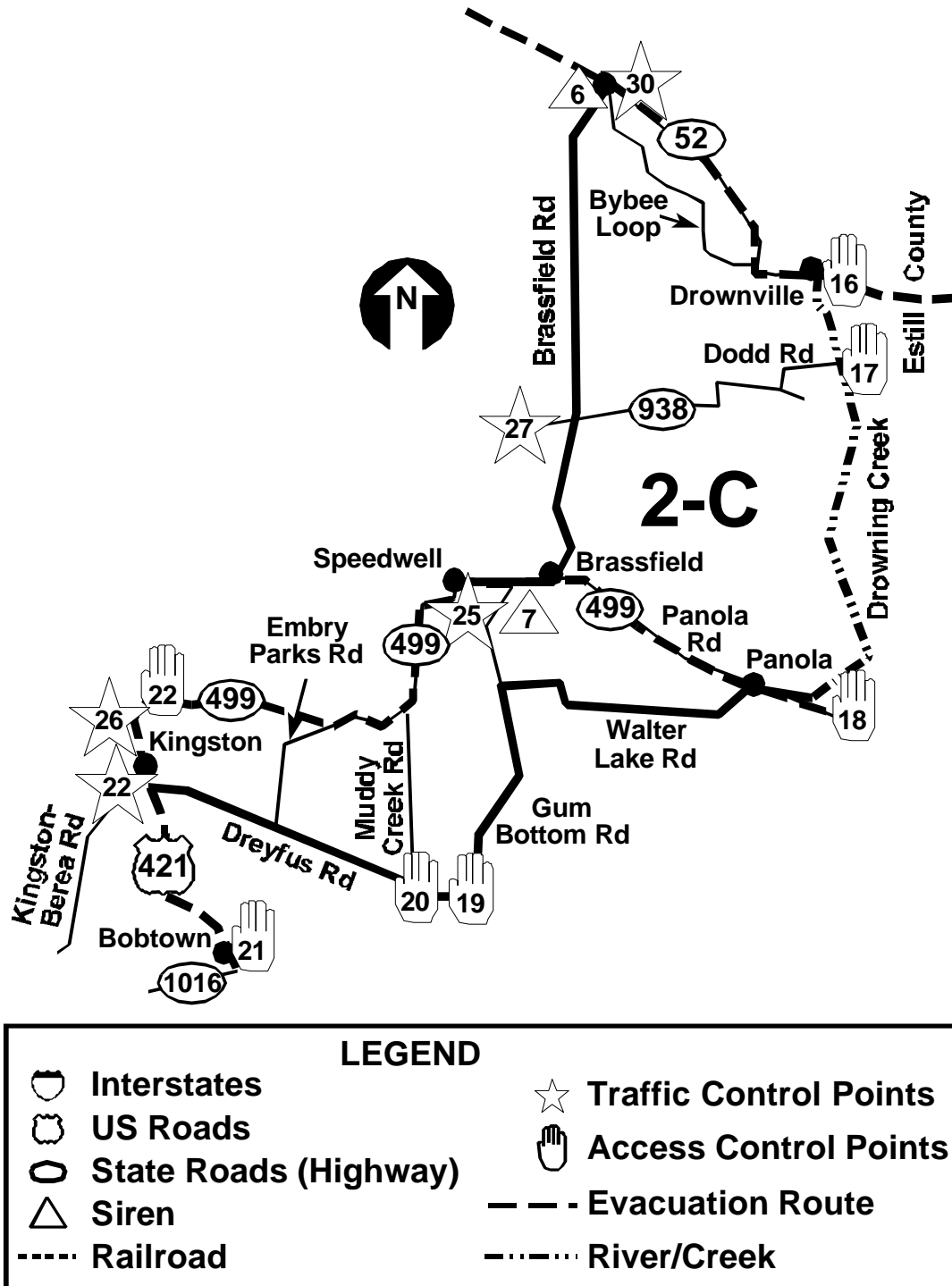
Evacuation Routes:

- KY 52 East to Irvine to KY 89 North to KY 82 East to Mountain Parkway and East to Stanton.

Traffic Control Points:		Access Control Points:	
TCP - 9	Charlie Norris Rd & Box Ankle Rd	ACP - 15	Noland Rd, KY 1986 & Charlie Norris Rd, at Union City
TCP - 10	Noland Rd, KY 1986 & Charlie Norris Rd at Union City	ACP - 4	KY 977 & Union City / College Hill Rd
TCP - 30	KY 52 & Bybee Loop at Bybee	ACP - 16	KY 52 & Estill / Madison County Line
NOTE: TCPs are established at large facilities and are indicated by an asterisk (*) in the "Population/Facilities at Risk" chart above.			

Siren #	Location
There are no sirens located in Zone 2-B	

Zone 2-C



Boundary Description:

Zone 2-C is bounded on the north by KY 52, beginning at the intersection of the Bybee/Brassfield Road and extending east to the Estill County line; on the east by the Estill County Line, beginning at KY 52 and extending south along Drowning Creek to KY 499 on the south beginning at the Estill County line and KY 499 extending west along KY 499 to Walter Lake Road then on Walter Lake Road west to Gum Bottom Road, then southwest on the Gum Bottom Road to the intersection of Dreyfus Road, then west on Dreyfus Road to the intersection of US 421, then northwest on US 421 to the intersection of KY

499; and on the west by KY 499, beginning at the intersection of US 421, extending east to the Brassfield/Bybee Road, then north on the Brassfield/Bybee Road to the intersection of KY 52.

Population / Facilities At Risk	Reception Center Host Facility
Population - 601	Powell County High School Stanton, Powell County
Kingston Elementary School (*)	Jackson County Middle School McKee, Jackson County

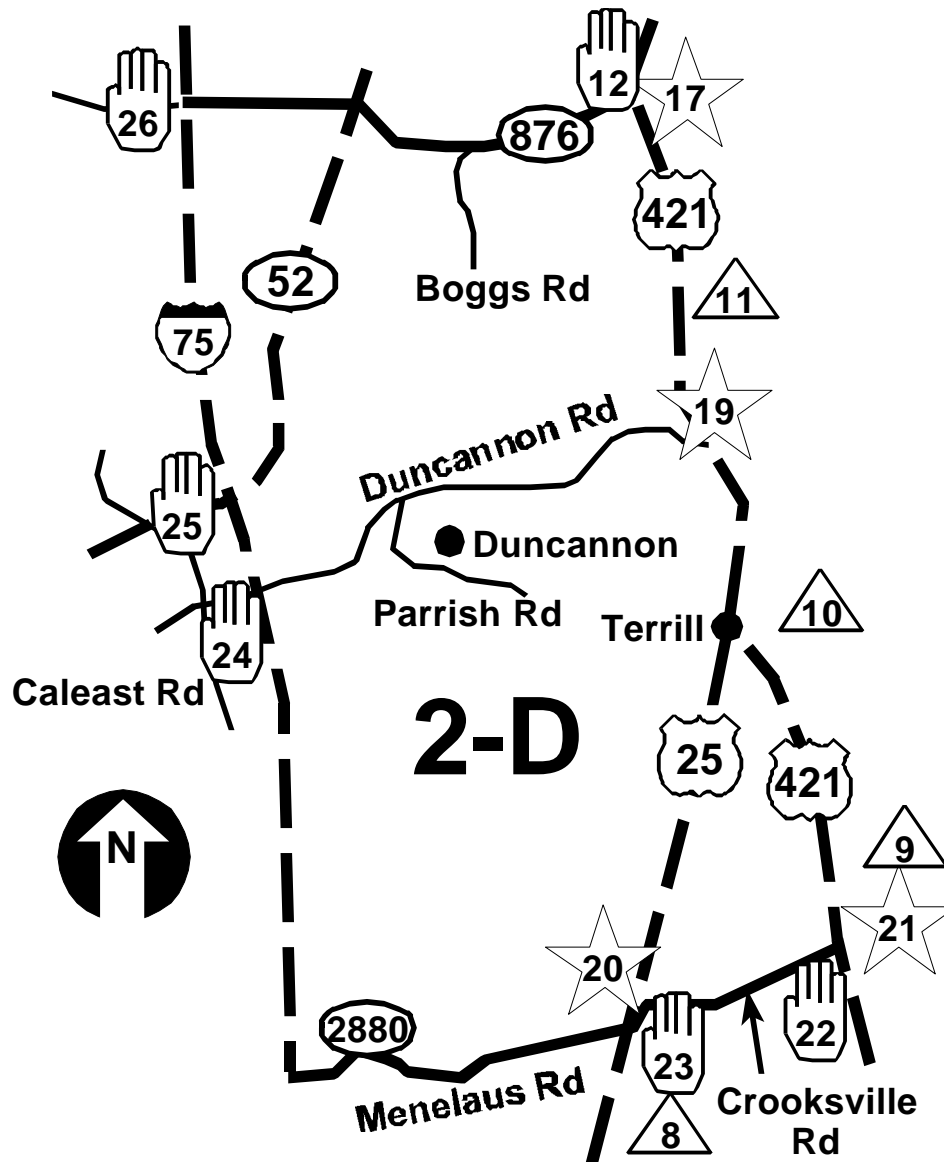
Evacuation Routes:

- KY 52 East to Irvine to KY 89 North to KY 82 East to Mountain Parkway and East to Stanton.
- Alternate: KY 499 East to Irvine to KY 89 North to KY 82 East to Mountain Parkway East to Stanton

Traffic Control Points:		Access Control Points:	
TCP - 22	US 421 & Kingston - Berea Rd at Kingston	ACP - 16	KY 52 & Estill / Madison County Line
TCP - 25	KY 499 and KY 374 at Speedwell	ACP - 17	Dodd Rd (KY 938) & Estill/Madison County Line
TCP - 26	US 421 & KY 499	ACP - 18	Panola Rd (KY 499) & Estill/Madison County Line
TCP - 27	Brassfield-Bybee Rd & Meadow Book Rd & KY 938	ACP - 19	Dreyfus Rd (KY 3376) & Gum Bottom Rd
TCP - 30	KY 52 & Bybee Loop at Bybee	ACP - 20	Dreyfus Rd (KY 3376) & Muddy Creek Rd (N/S)
		ACP - 21	US 421 & KY 1016
		ACP 22	US 421 & Crooksville Rd/KY 499
NOTE: TCPs are established at large facilities and are indicated by an asterisk (*) in the "Population/Facilities at Risk" chart above.			

Siren #	Location
6	KY 52 at Brassfield / Bybee Road
7	Gum Bottom Road on KY 499

Zone 2-D



LEGEND	
	Interstates
	US Roads
	State Roads (Highway)
	Siren
	Railroad
	Traffic Control Points
	Access Control Points
	Evacuation Route
	River/Creek

Boundary Description:

Zone 2-D is bounded on the north by KY 876 extending from the intersection of KY 876 and I-75 (Exit 87), east to US 25; on the east by US 25 from the intersection of US 25 and KY 876, south to US 421, then south on US 421 to the intersection of KY 499 (Crooksville Road); on the south beginning at the intersection of US 421 and the Crooksville Road (KY 499) west to the intersection of US 25, then south on US 25 to the intersection of Menelaus Road, then west on Menelaus Road to the

intersection of I-75: and on the west by I-75, extending north from the intersection of Menelaus Road and I-75 to the intersection of I-75 and KY 876 (Exit 87).

Population / Facilities At Risk	Reception Center Host Facility
Population - 3580	Rockcastle County Middle School Mt. Vernon, Rockcastle County
Pattie A. Clay Hospital (*)	St. Joseph's Hospital Humana Hospital Good Samaritan Hospital Central Baptist Hospital UK Medical Center VA Hospital Eastern State Hospital Lexington, Fayette County
Faith Created Assembly Child Care	Henry Clay High School Lexington, Fayette County
Fun-Care Learning Center	Henry Clay High School Lexington, Fayette County

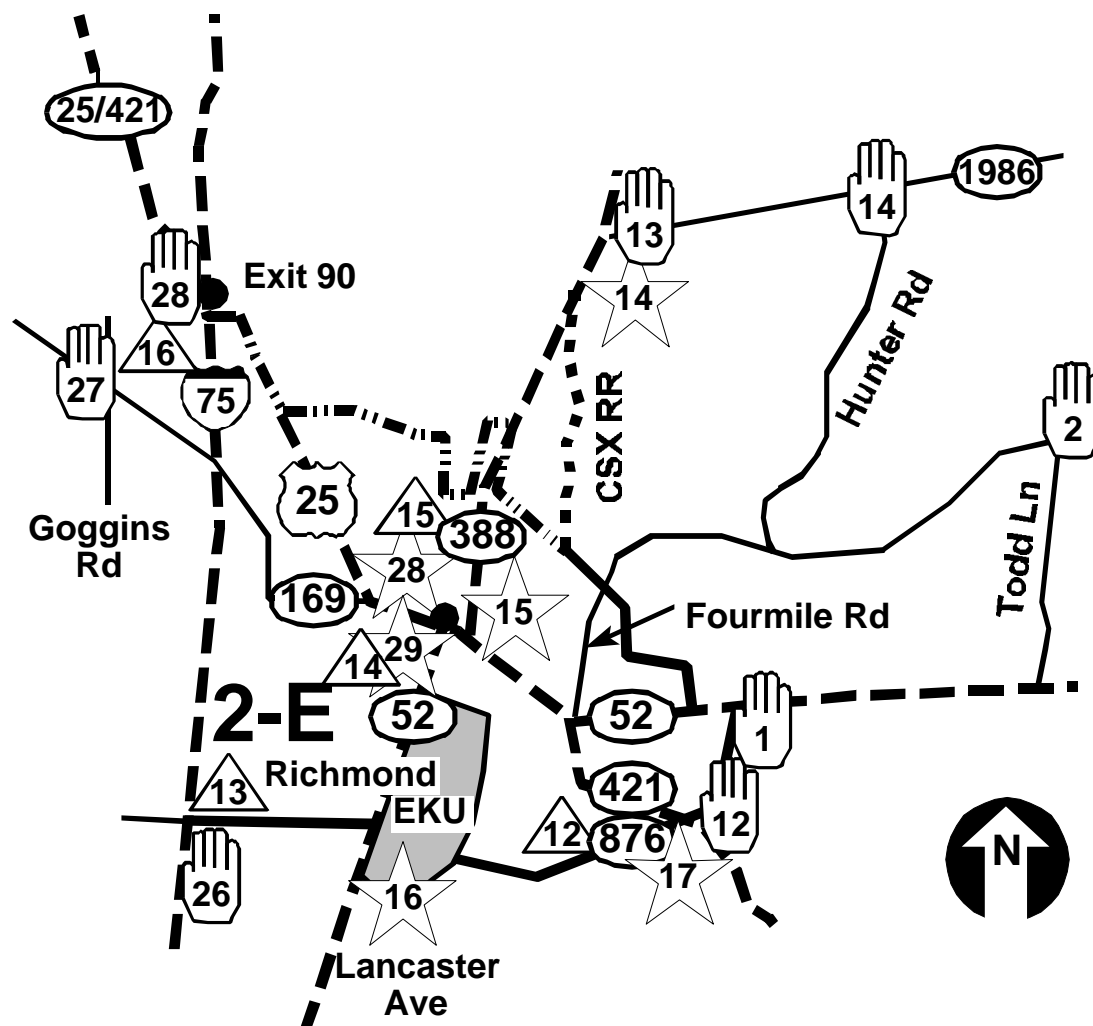
Evacuation Routes:

- I-75 South to Mt. Vernon.
- Alternate: US 25 South to Mt. Vernon.

Traffic Control Points:		Access Control Points:	
TCP - 17	US 25, US 421 & KY 876	ACP 22	US 421 & Crooksville Rd/KY 499
TCP - 19	US 25, US 421 & Duncannon Rd	ACP - 23	KY 25 & Meneleus Rd / Crooksville Rd
TCP - 20	US 25, Menelaus Rd & Crooksville Rd	ACP - 24	KY 2872 (Duncannon Rd) & Caleast Rd
TCP - 21	US 421 & Crooksville Rd (KY 499)	ACP - 25	KY 52 at I-75 Underpass
		ACP - 26	KY 876 & I-75 Overpass
		ACP - 12	US 25, US 421 & KY 876
NOTE: TCPs are established at large facilities and are indicated by an asterisk (*) in the "Population/Facilities at Risk" chart above.			

Siren #	Location
8	US 25 at Menelaus Road
9	Hays Fork Road on US 421
10	Blue Grass Army Depot (Colonel's House) at intersection of US 25 & US 421
11	US 25 Historical Marker, across from Madison Grocery

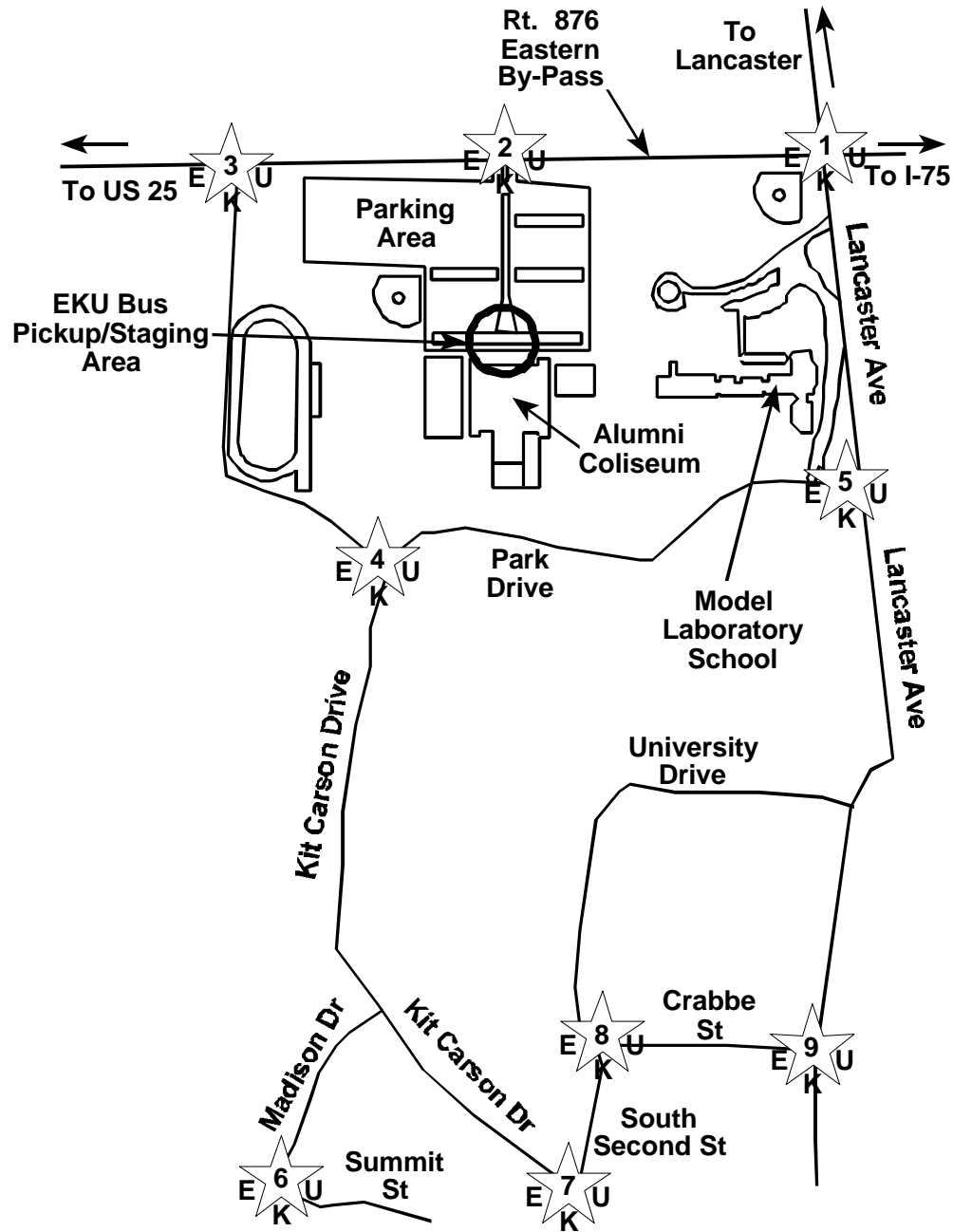
Zone 2-E



LEGEND	
Interstates	Traffic Control Points
US Roads	Access Control Points
State Roads (Highway)	Evacuation Route
Siren	River/Creek
Railroad	

Note: Nine TCPs are utilized on the Eastern Kentucky University Campus. See map below.

Eastern Kentucky University (Zone 2-E)



Boundary Description:

Zone 2-E includes the City of Richmond not previously described in other zones. Zone 2-E is bounded on the west by I-75 beginning at the intersection of I-75 and KY 876 (Exit 87), extending north to the intersection of I-75 and US 25 (Exit 90); on the north by a defined line-of-sight, beginning at the intersection of I-75 and US 25 (Exit 90) and extending east (overland) to the intersection of KY 388 and HWY 1986; on the east from KY 388 and HWY 1986 intersection south on the CSX Railroad to the Richmond City Limit line, then southeast following the Richmond City Limit line to the intersection of KY 52 and KY 876; and on the south by KY 876 from the intersection of KY 876 and KY 52 to the intersection of KY 876 and I-75 (Exit 87).

Population / Facilities At Risk	Reception Center Host Facility
Population - 25,391 (EKU Students = 15,225)	Jacobson Park Lexington, Fayette County
Madison Central High School (*)	George Rogers Clark High School Winchester, Clark County
Kit Carson Elementary School (*)	Clays Mill Elementary School Lexington, Fayette County
Daniel Boone Elementary School (*)	Southern Elementary School Lexington, Fayette County
Bellevue Elementary School (*)	Mill Creek Elementary School Lexington, Fayette County
Mayfield Elementary School (*)	Squires Elementary School Lexington, Fayette County
Day Treatment Center (*)	George Rogers Clark High School Winchester, Clark County
Telford Community Center (*)	Dunbar Senior High School Lexington, Fayette County
Kentucky Tech Madison Co. Center (*)	George Rogers Clark High School Winchester, Clark County
Madison Middle School	Dunbar Senior High School Lexington, Fayette County
St. Mark Catholic School (*)	Mary Queen of Holy Rosary Lexington, Fayette County
Crestview Center Nursing Home Kenwood House Nursing Home Madison Manor Nursing Home (*)	Meadowbrook Health Care Center Lexington County Place Lexington Manor Mayfair Manor Darby Square Tates Creek Health Care Center Tanbark Health Care Center Claremont Health Care Center VA Hospital Eastern State Hospital Lexington, Fayette County
Eastern Kentucky University (EKU) (♦)	Jacobson Park Lexington, Fayette County
Model Laboratory School (EKU Campus) (♦)	Dunbar Senior High School Lexington, Fayette County
Burrier Child Development Center (EKU Campus) (♦)	Henry Clay Senior High School Lexington, Fayette County
ABC Day Care & Learning Center (*)	Henry Clay High School Lexington, Fayette County
Benton's Child Care	Henry Clay High School Lexington, Fayette County
Campus Care	Henry Clay High School Lexington, Fayette County

First Presbyterian Christian Pre-School (*)	Henry Clay High School Lexington, Fayette County
First United Methodist Church Parent's Day Out	Henry Clay High School Lexington, Fayette County
Little Lamb Learning Center	Henry Clay High School Lexington, Fayette County
Lighthouse Child Care I Lighthouse Child Care II (*)	Henry Clay High School Lexington, Fayette County
Park's Day Care Center	Henry Clay High School Lexington, Fayette County
Richmond Head Start (*)	Henry Clay High School Lexington, Fayette County
Richmond After School Care Program (*)	Henry Clay High School Lexington, Fayette County
Richmond Montessori School (*)	Henry Clay High School Lexington, Fayette County
Telford YMCA Daycare (*)	Henry Clay High School Lexington, Fayette County
Certified Child Care Homes	Henry Clay High School Lexington, Fayette County
Madison County Detention Center	(CONFIDENTIAL)

Evacuation Routes:

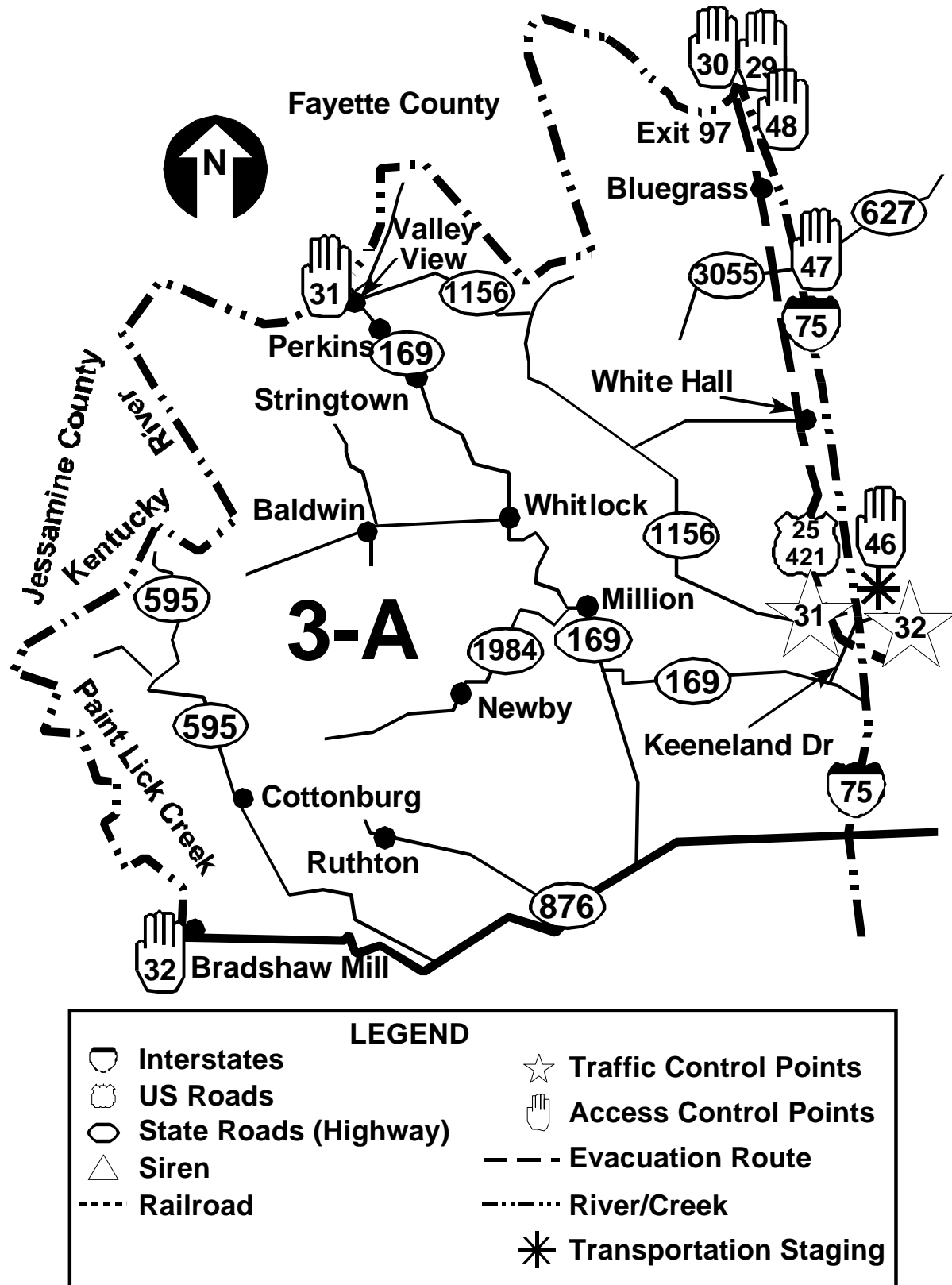
- I-75 North to Lexington. Depart I-75 North at Exit 104 - turn Left on Athens / Boonesborough Rd.
- (KY 418). Proceed North to Jacobson Park.
- Alternate: US 25 North to Athens/Boonesborough Rd. (KY 418)

Traffic Control Points:		Access Control Points:	
TCP - 14	KY 1986 & KY 388	ACP - 26	KY 876 & I-75 Overpass
TCP - 15	KY 52 & KY 388	ACP - 27	Tates Creek Rd (KY 169) & Goggins Rd
TCP - 16	KY 52 & KY 876	ACP - 28	US 25, US 421 & I-75 Junction Rd
TCP - 17	US 25, US 421 & KY 876	ACP 13	KY 388 & Union City Rd (KY 1986)
TCP - 28	Main St & Bates Creek Rd (KY 169)	ACP - 14	Union City Rd (KY 1986) & Brookstone Rd
TCP - 29	Main St & Lancaster Ave (KY 52)	ACP - 2	Moberly Rd & Fourmile Rd
TCP-EKU - 1	Lancaster Ave & KY 876	ACP - 1	KY 52 & KY 876
TCP-EKU - 2	Alumni Memorial Coliseum Parking Lot & KY 876	ACP - 12	US 25, US 421 & KY 876
TCP-EKU - 3	Kit Carson Dr & KY 876		

TCP-EKU - 4	Kit Carson Dr & Park Dr		
TCP-EKU - 5	Park Dr & Lancaster Ave		
TCP-EKU - 6	Madison Dr & Summitt St		
TCP-EKU - 7	Kit Carson Dr & South Second St		
TCP-EKU - 8	University Dr & South Second & Crabbe St		
TCP-EKU - 9	Crabbe St & Lancaster Ave		
<p>NOTE: TCPs are established at large facilities and are indicated by an asterisk (*) in the "Population/Facilities at Risk" chart above.</p> <p>TCPs are established by the Security office at ECU Campus facilities and are indicated by a diamond (◆) in the "Population/Facilities at Risk" chart above.</p>			

Siren #	Location
12	Mayfield Elementary School on Bond Street
13	ECU By-Pass at Leighway Drive
14	Madison Middle School, South Second Street
15	Bellevue Elementary School, Ballard Drive
16	Emergency Operations Center (EOC), Keeneland Drive

Zone 3-A



Boundary Description:

Zone 3-A is bounded on the south by KY 876 beginning at the intersection of KY 876 and I-75 (Exit 87), extending west to the Garrard County line; on the west by the Garrard/Madison County line, from the intersection of KY 876 and Garrard County, north to the Kentucky River; on the north by the Kentucky River, forming the boundary for Jessamine and Fayette Counties, extending from the Garrard County line to the Clark County line or the intersection of the Kentucky River and I-75; and on the east by I-75, beginning at the intersection of I-75 and the Kentucky River at Clay's Ferry, extending south to the intersection of I-75 and KY 876 (Exit 87).

Population / Facilities At Risk	Reception Center Host Facility
Population - 6,860	Jacobson Park Lexington, Fayette County
White Hall Elementary School (*)	George Rogers Clark High School Winchester, Clark County
Madison County Board of Education (*)	Dunbar Senior High School Lexington, Fayette County
Certified Child Care Homes	Henry Clay High School Lexington, Fayette County
ABC Day Care & Learning Center	Henry Clay High School Lexington, Fayette County
Sarah Spencer's Day Care	Henry Clay High School Lexington, Fayette County

Evacuation Routes:

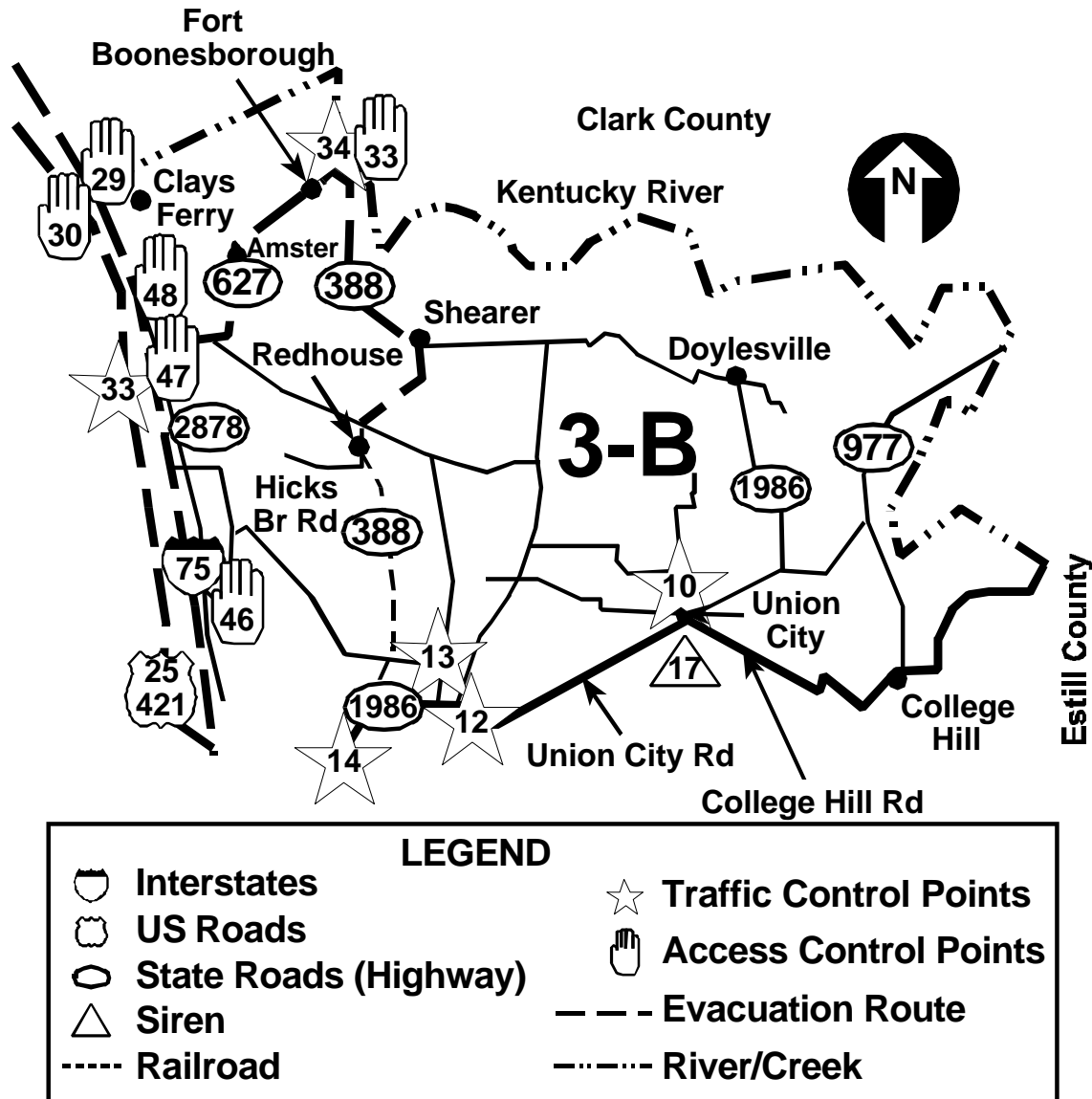
- I-75 North to Lexington. Depart I-75 North. Take Exit 104, turn left onto the Athens-Booneborough Road
- (KY 418). Proceed north to Jacobson Park.
- Alternate: US 25 North to Athens-Booneborough Road (KY 418)

Traffic Control Points:		Access Control Points:	
TCP - 31	US 25 North and Keeneland Dr (Madison Bus Garage)	ACP - 29	I-75 North of the Madison / Fayette County Line
TCP - 32	US 25 / I-75 Northbound on-ramp at traffic light	ACP - 30	US 25, US 421 North of the Madison / Fayette County Line
		ACP - 31	KY 169 at Ferry
		ACP 32	Bradshaw Mill (KY 876) at the Madison / Garrard County Line
		ACP - 46	US 421, US 25 & Service Rd at State Transportation

			Garage
		ACP - 47	KY 627 & I-75 Overpass
		ACP - 48	US 25, US 421 Overpass of I-75 at KY 2884
NOTE: TCPs are established at large facilities and are indicated by an asterisk (*) in the "Population/Facilities at Risk" chart above.			

Siren #	Location
There are no sirens located in Zone 3-A	

Zone 3-B



Boundary Description:

Zone 3-B is bounded on the west by I-75 beginning at the Intersection of the Kentucky River at Clay's Ferry and extending south to the Intersection of I-75 and US 25 (Exit 90); on the south by a defined line from the Intersection of I-75 and US 25 (Exit 90) extending east to KY 388 and KY 1986, then east on KY 1986 to the Intersection of Charlie Norris Road at Union City, south on the Charlie Norris Road to the Intersection of Union City/College Hill Road, then east on the Union City/College Hill Road to KY 977, northeast on KY 977 to Bend Road, then east on Bend Road to the Estill County line at the Kentucky River; and on the east and north by the Kentucky River beginning at the Intersection of Bend Road extending north and west to the Intersection of the Kentucky River and I-75 at Clay's Ferry. This boundary is also the boundary for Madison county and the counties of Estill and Clark.

Population / Facilities At Risk	Reception Center Host Facility
Population - 4,264	Clark Middle School Winchester, Clark County
Certified Child Care Homes	Animal Kracker's Discovery Center Winchester, Clark County

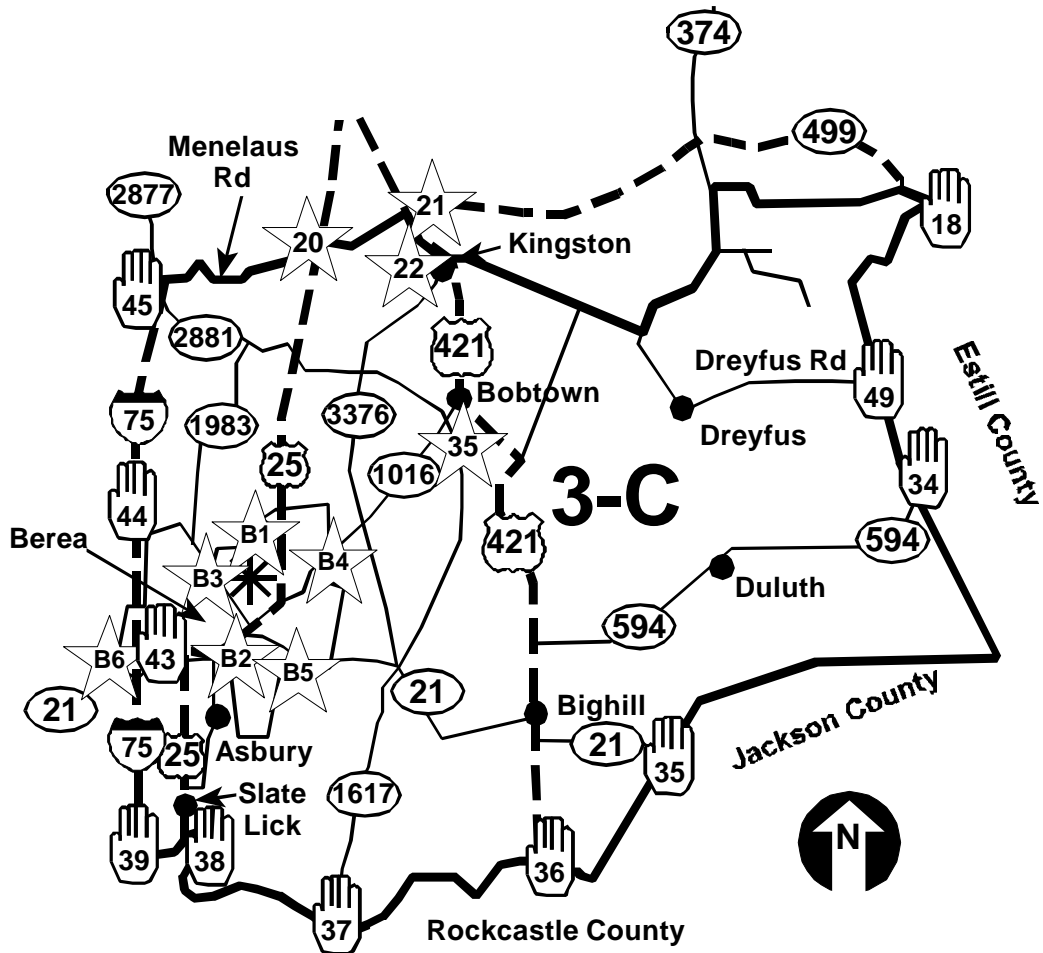
Evacuation Routes:

- KY 388 North and KY 627 North to Winchester.

Traffic Control Points:		Access Control Points:	
TCP - 10	Noland Road, KY 1986 & Charlie Norris Rd at Union City	ACP - 29	I-75 North of the Madison / Fayette County Line
TCP - 12	Union City Rd (KY 1986) & Brookstown Rd	ACP - 30	US 25, US 421 North of the Madison / Fayette County Line
TCP - 13	Union City Rd (KY 1986) & the "Y" on Hackett Pike	ACP - 33	KY 627 East of the Madison / Clark County Line (East of the Bridge)
TCP - 14	Union City Rd (KY 1986) & KY 388	ACP - 46	US 25, US 421 & Service Rd at State Transportation Garage
TCP - 33	I-75 & KY 627	ACP - 47	KY 627 & I-75 Overpass
TCP - 34	KY Route 388 & KY 627	ACP - 48	US 25, US 421 Overpass of I-75 at KY 2884
NOTE: TCPs are established at large facilities and are indicated by an asterisk (*) in the "Population/Facilities at Risk" chart above.			

Siren #	Location
17	Union City Volunteer Fire Department, Union City Road

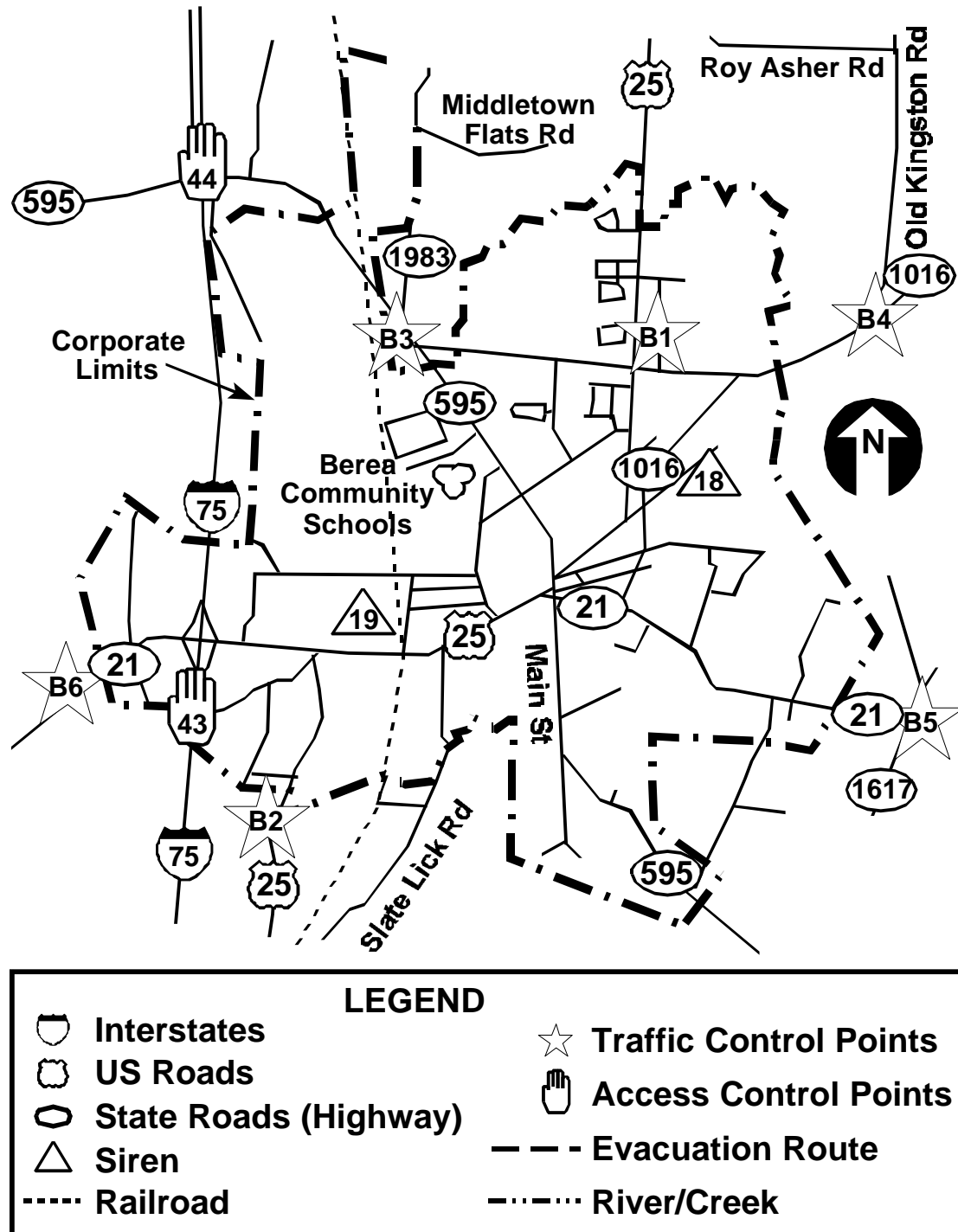
Zone 3-C



LEGEND

- | | |
|-----------------------|------------------------|
| Interstates | Traffic Control Points |
| US Roads | Access Control Points |
| State Roads (Highway) | Evacuation Route |
| Siren | River/Creek |
| Railroad | Transportation Staging |

Berea (Zone 3-C)



Boundary Description:

The city of Berea is located within Zone 3-C. zone 3-C is bounded on the west by I-75 beginning at the Rockcastle/Madison County line and extending north to the intersection of I-75 and Menelaus Road; on the north by Menelaus Road (KY 2880) beginning at the Intersection of I-75 and extending east to the Intersection of US 25 and Crooksville Road (KY 499), then east on Crooksville Road to the Intersection of US 421, then south on US 421 to Dreyfus Road, then east on Dreyfus Road to Gum Bottom Road to the Intersection of Walter Lake Road to the Estill County line at Drowning Creek; on the east by the

Estill/Madison County line from the Intersection of KY 499 extending south to the Intersection of the Jackson county line; on the South by the Jackson County and Rockcastle County lines, extending west from the Intersection of the Jackson/Estill/Madison County line to the Intersection of the Rockcastle County line and I-75.

Population / Facilities At Risk	Reception Center Host Facility
Population - 12,457 (City of Berea)	National Guard Armory London, Laurel County Jackson County High School McKee, Jackson County NOTE: Zone 3-C has two reception center locations. Residents who live near I-75 & US 25 South should evacuate to Laurel County; and those who live near US 421 should evacuate to Jackson County.
Madison Southern High School (*)	Rockcastle County High School Mt. Vernon, Rockcastle County
Foley Middle School (*)	Rockcastle County High School Mt. Vernon, Rockcastle County
Silver Creek Elementary School (*)	Mt. Vernon Elementary School Mt. Vernon, Rockcastle County
Berea Community Elementary School Berea Community Middle School Berea Community High School (*)	North Laurel High School London, Laurel County
Berea Hospital (*)	Rockcastle County Hospital Mt. Vernon, Rockcastle County
Berea Hospital (*)	Rockcastle County Hospital Mt. Vernon, Rockcastle County
Berea Health Care Center (*)	Laurel Heights Home for the Elderly London, Laurel County
Berea College (*)	Sue Bennett College London, Laurel County
Certified Child Care Homes	North Laurel Middle School London, Laurel County
Berea College Child Development Lab	North Laurel Middle School London, Laurel County

Berea Campus Child Care	North Laurel Middle School London, Laurel County
Berea Children's Center (PreSchool)	North Laurel Middle School London, Laurel County
Berea Children's Center (BCS)	North Laurel Middle School London, Laurel County
Berea Children's Center (School Age)	North Laurel Middle School London, Laurel County
Berea Head Start	North Laurel Middle School London, Laurel County
CAP Child Development Center (*)	North Laurel Middle School London, Laurel County
Grow 'N Learn Child Development (*)	North Laurel Middle School London, Laurel County
Madison County School Bus Garage (*) Transportation Staging Area & Triage Area (US 25 South, Berea)	Madison County School Bus Garage Transportation Staging Area & Triage Area (North Keeneland Drive, Richmond)

Evacuation Routes:

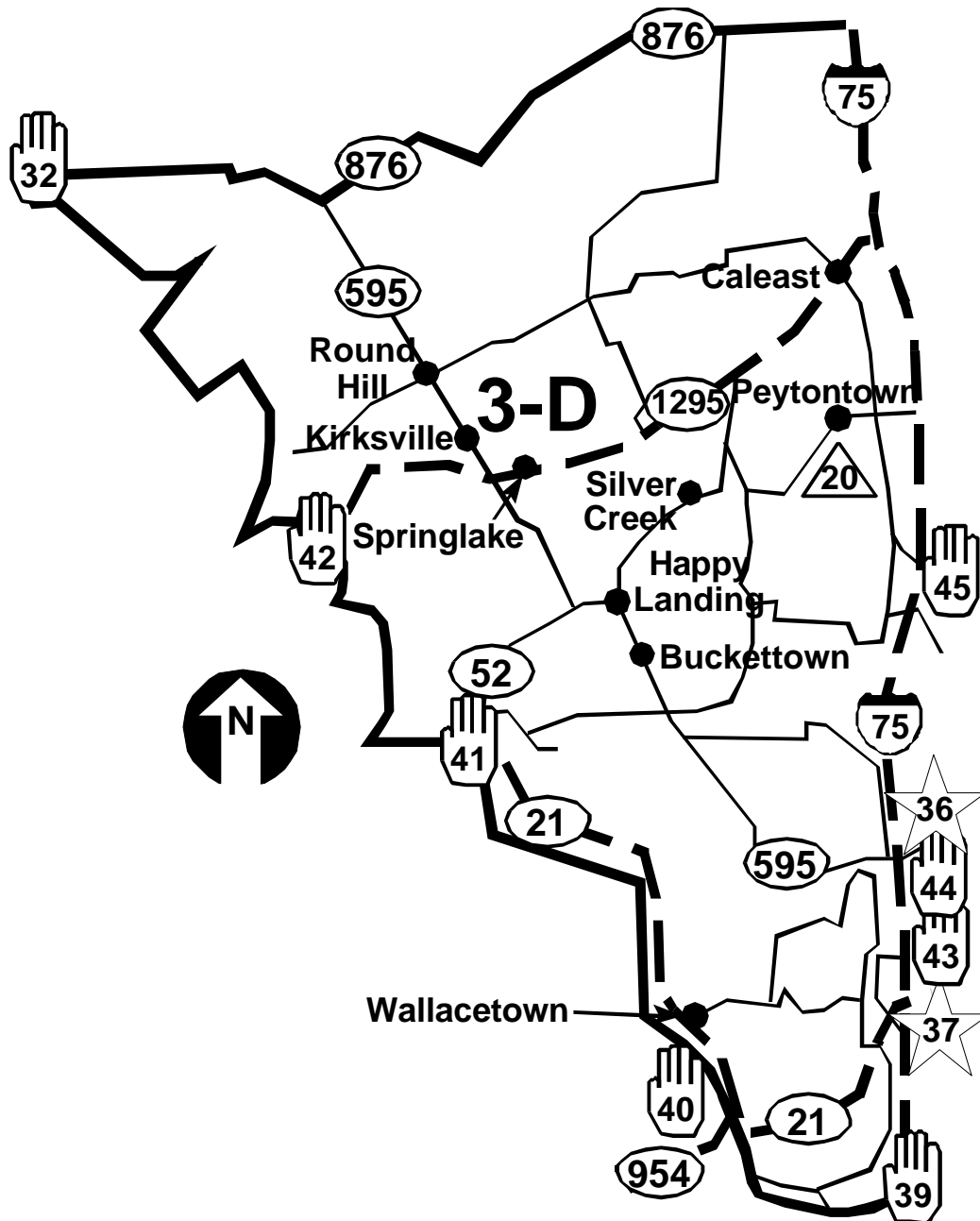
- I-75 South to Exit 41 Mt. Vernon.
- Alternate: US 25 South to London.
- Alternate: US 421 South to McKee.










Traffic Control Points:		Access Control Points:	
TCP - 20	US 25, Menelaus Rd & Crooksville Rd at Union City	ACP - 18	Panola Rd (KY 499) & Estill / Madison County Line
TCP - 21	US 421, KY 499 & Crooksville Rd	ACP - 49	Dreyfus Rd (KY 3376) & Estill / Madison County Line
TCP - 22	US 421 & Berea Road at Kingston	ACP - 34	KY 594 & Estill / Madison County Line
TCP - 35	KY 421 & KY 1016	ACP - 35	KY 21 (Ousley Fork Reservoir Rd) & Jackson / Madison County Line
TCP - Berea	US 25 South at Madison	ACP - 36	KY 421 & Jackson /

- 1	County School Bus Garage (Berea)		Rockcastle / Madison County Line
TCP - Berea - 2	US 25 & South City Limits	ACP - 37	KY 1617 & Rockcastle / Madison County Line
TCP - Berea - 3	KY 595 & Menelaus Road	ACP - 38	US 25 South & Rockcastle / Madison County Line
TCP - Berea - 4	KY 1016 & Old US 25	ACP - 39	I-75 at the Rockcastle / Madison County Line
TCP - Berea - 5	KY 21 & Short Line Pike	ACP - 43	KY Route 21 & I-75 Overpass
TCP - Berea - 6	Lancaster Road (KY 21) & Old KY 21 West	ACP - 44	KY Route 21 & I-75 Underpass
NOTE: TCPs are established at large facilities and are indicated by an asterisk (*) in the "Population/Facilities at Risk" chart above.		ACP 45-	Caleast Rd (KY Route 2881) & I-75 Overpass

Siren #	Location
18	Madison County Emergency Medical Services (Berea), KY 1016
19	Berea City Hall, 212 Chestnut Street

Zone 3-D



LEGEND	
	Interstates
	US Roads
	State Roads (Highway)
	Siren
	Railroad
	Traffic Control Points
	Access Control Points
	Evacuation Route
	River/Creek

Boundary Description:

Zone 3-D Is bounded on the north by KY 876 beginning at the Garrard County line and extending east to the intersection of I-75 and KY 876 (Exit 87); on the east by I-75 beginning at the intersection of I-75 and KY 876 (Exit 87) and extending south on I-75 to the Rockcastle County line; and on the south and west by the Rockcastle and Garrard County lines beginning at the Intersection of I-75 and Rockcastle County line and extending north and west along the Rockcastle and Garrard County lines to the intersection KY 876 and the Garrard County line.

Population / Facilities At Risk	Reception Center Host Facility
Population - 2,385	Hyattsville Baptist Church Hyattsville, Garrard County
Kirksville Elementary School (*)	Garrard County Middle School Lancaster, Garrard County
Certified Child Care Center	Henry Clay Senior High School Lexington, Fayette County

Evacuation Routes:

- KY 52 West to Hyattsville.
- Alternate: KY 1295 to KY 52 to Hyattsville.
- Alternate: KY 954 to KY 52 to Hyattsville.

Traffic Control Points:		Access Control Points:	
TCP - 36	KY 595 & I-75	ACP - 39	I-75 at the Rockcastle / Madison County Line
TCP - 37	KY 21 & I-75	ACP - 40	KY 954 & the Garrard / Madison County Line
		ACP - 41	KY 52 & the Garrard / Madison County Line
		ACP - 42	KY 1295 & the Garrard / Madison County Line
		ACP - 32	Bradshaw Mill (KY 876) & the Garrard / Madison County Line
		ACP - 43	KY Route 21 & I-75 Overpass
		ACP - 44	KY Route 21 & I-75 Underpass
		ACP 45-	Caleast Rd (KY Route

			2881) & I-75 Overpass
NOTE: TCPs are established at large facilities and are indicated by an asterisk (*) in the "Population/Facilities at Risk" chart above.			

Siren #	Location
20	Caleast Road