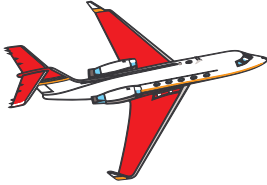
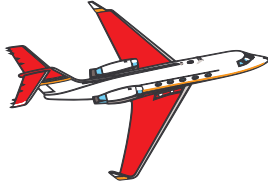
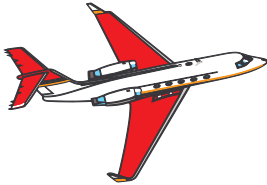
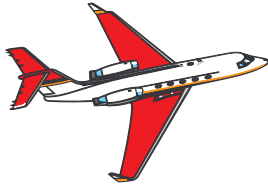
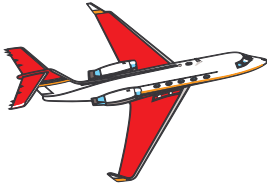
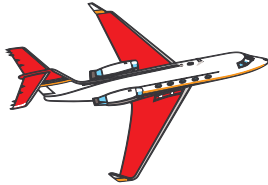




# Air Traffic Control Game

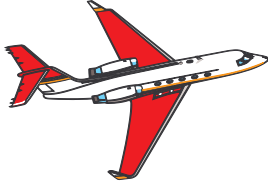
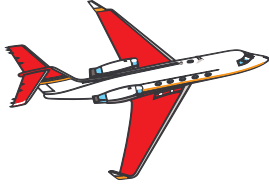
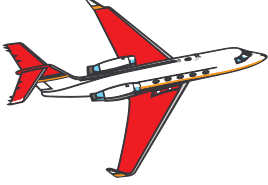
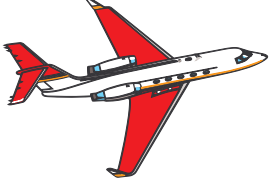




Cut along the dotted lines, then fold in half down the middle and glue to form two-sided cards.

<b>Altitude Card</b>	<b>30,000 FT</b>  <b>GULFSTREAM GII</b>	<b>30,000 FT</b>  <b>GULFSTREAM GII</b>	<b>Altitude Card</b>
<b>Altitude Card</b>	<b>25,000 FT</b>  <b>GULFSTREAM GII</b>	<b>25,000 FT</b>  <b>GULFSTREAM GII</b>	<b>Altitude Card</b>
<b>Altitude Card</b>	<b>20,000 FT</b>  <b>GULFSTREAM GII</b>	<b>20,000 FT</b>  <b>GULFSTREAM GII</b>	<b>Altitude Card</b>
<b>Altitude Card</b>	<b>15,000 FT</b>  <b>GULFSTREAM GII</b>	<b>15,000 FT</b>  <b>GULFSTREAM GII</b>	<b>Altitude Card</b>



# Air Traffic Control Game









Cut along the dotted lines, then fold in half down the middle and glue to form two-sided cards.

<b>Altitude Card</b>	<b>10,000 FT</b>  <b>GULFSTREAM GII</b>	<b>10,000 FT</b>  <b>GULFSTREAM GII</b>	<b>Altitude Card</b>
<b>Altitude Card</b>	<b>5,000 FT</b>  <b>GULFSTREAM GII</b>	<b>5,000 FT</b>  <b>GULFSTREAM GII</b>	<b>Altitude Card</b>
<b>Altitude Card</b>	<b>30,000 FT</b>  <b>CESSNA CITATION</b>	<b>30,000 FT</b>  <b>CESSNA CITATION</b>	<b>Altitude Card</b>
<b>Altitude Card</b>	<b>25,000 FT</b>  <b>CESSNA CITATION</b>	<b>25,000 FT</b>  <b>CESSNA CITATION</b>	<b>Altitude Card</b>



# Air Traffic Control Game

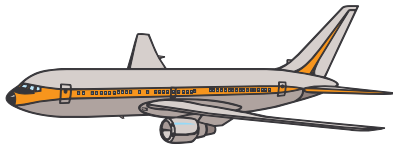
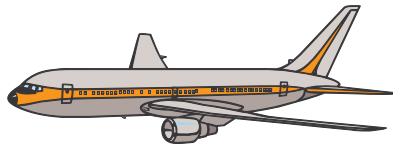
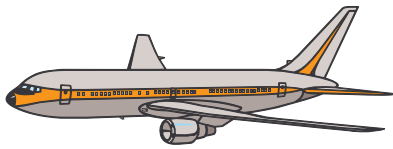
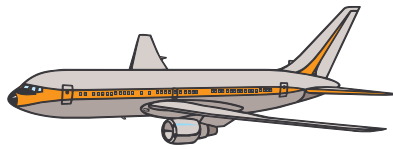
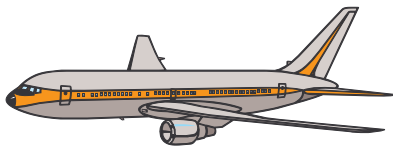
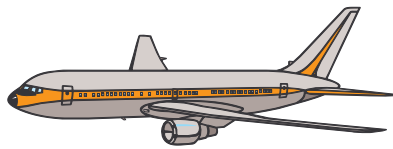
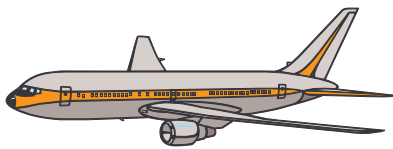
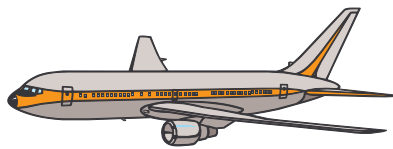
Cut along the dotted lines, then fold in half down the middle and glue to form two-sided cards.

<b>Altitude Card</b>	<b>20,000 FT</b>  <b>CESSNA CITATION</b>	<b>20,000 FT</b>  <b>CESSNA CITATION</b>	<b>Altitude Card</b>
<b>Altitude Card</b>	<b>15,000 FT</b>  <b>CESSNA CITATION</b>	<b>15,000 FT</b>  <b>CESSNA CITATION</b>	<b>Altitude Card</b>
<b>Altitude Card</b>	<b>10,000 FT</b>  <b>CESSNA CITATION</b>	<b>10,000 FT</b>  <b>CESSNA CITATION</b>	<b>Altitude Card</b>
<b>Altitude Card</b>	<b>5,000 FT</b>  <b>CESSNA CITATION</b>	<b>5,000 FT</b>  <b>CESSNA CITATION</b>	<b>Altitude Card</b>



# Air Traffic Control Game

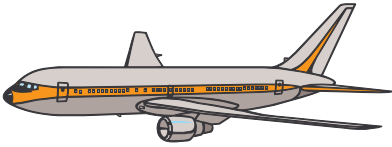
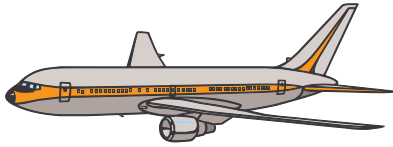
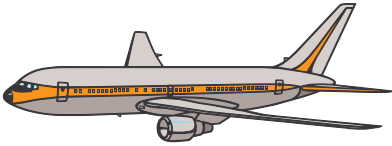
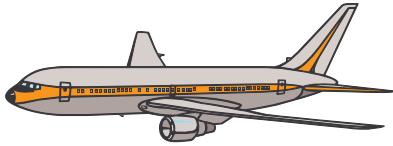




Cut along the dotted lines, then fold in half down the middle and glue to form two-sided cards.

<b>Altitude Card</b> <b>30,000 FT</b>  <b>BOEING 767</b>	<b>30,000 FT</b>  <b>BOEING 767</b> <b>Altitude Card</b>
<b>Altitude Card</b> <b>25,000 FT</b>  <b>BOEING 767</b>	<b>25,000 FT</b>  <b>BOEING 767</b> <b>Altitude Card</b>
<b>Altitude Card</b> <b>20,000 FT</b>  <b>BOEING 767</b>	<b>20,000 FT</b>  <b>BOEING 767</b> <b>Altitude Card</b>
<b>Altitude Card</b> <b>15,000 FT</b>  <b>BOEING 767</b>	<b>15,000 FT</b>  <b>BOEING 767</b> <b>Altitude Card</b>



# Air Traffic Control Game





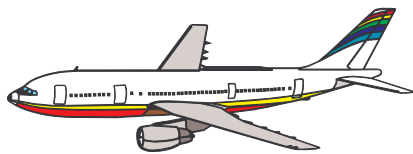



Cut along the dotted lines, then fold in half down the middle and glue to form two-sided cards.

<b>Altitude Card</b>	<b>10,000 FT</b>  <b>BOEING 767</b>	<b>10,000 FT</b>  <b>BOEING 767</b>	<b>Altitude Card</b>
<b>Altitude Card</b>	<b>5,000 FT</b>  <b>BOEING 767</b>	<b>5,000 FT</b>  <b>BOEING 767</b>	<b>Altitude Card</b>
<b>Altitude Card</b>	<b>30,000 FT</b>  <b>AIRBUS 340</b>	<b>30,000 FT</b>  <b>AIRBUS 340</b>	<b>Altitude Card</b>
<b>Altitude Card</b>	<b>25,000 FT</b>  <b>AIRBUS 340</b>	<b>25,000 FT</b>  <b>AIRBUS 340</b>	<b>Altitude Card</b>



# Air Traffic Control Game

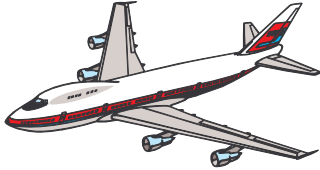
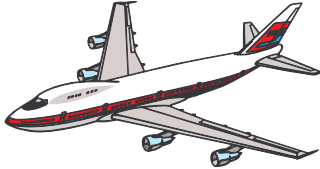

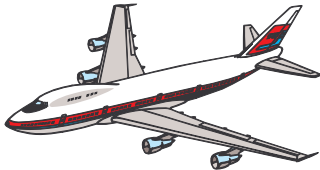
Cut along the dotted lines, then fold in half down the middle and glue to form two-sided cards.

<b>Altitude Card</b> <b>20,000 FT</b>  <b>AIRBUS 340</b>	<b>20,000 FT</b>  <b>AIRBUS 340</b> <b>Altitude Card</b>
<b>Altitude Card</b> <b>15,000 FT</b>  <b>AIRBUS 340</b>	<b>15,000 FT</b>  <b>AIRBUS 340</b> <b>Altitude Card</b>
<b>Altitude Card</b> <b>10,000 FT</b>  <b>AIRBUS 340</b>	<b>10,000 FT</b>  <b>AIRBUS 340</b> <b>Altitude Card</b>
<b>Altitude Card</b> <b>5,000 FT</b>  <b>AIRBUS 340</b>	<b>5,000 FT</b>  <b>AIRBUS 340</b> <b>Altitude Card</b>



# Air Traffic Control Game

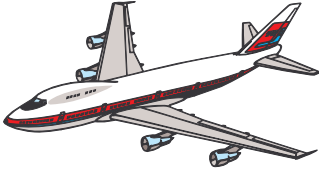







Cut along the dotted lines, then fold in half down the middle and glue to form two-sided cards.

<b>Altitude Card</b>	<b>30,000 FT</b>  <b>BOEING 747</b>	<b>Altitude Card</b>
<b>Altitude Card</b>	<b>25,000 FT</b>  <b>BOEING 747</b>	<b>Altitude Card</b>
<b>Altitude Card</b>	<b>20,000 FT</b>  <b>BOEING 747</b>	<b>Altitude Card</b>
<b>Altitude Card</b>	<b>15,000 FT</b>  <b>BOEING 747</b>	<b>Altitude Card</b>



# Air Traffic Control Game

Cut along the dotted lines, then fold in half down the middle and glue to form two-sided cards.









<b>Altitude Card</b>	<b>10,000 FT</b>  <b>BOEING 747</b>	<b>10,000 FT</b>  <b>BOEING 747</b>	<b>Altitude Card</b>
<b>Altitude Card</b>	<b>5,000 FT</b>  <b>BOEING 747</b>	<b>5,000 FT</b>  <b>BOEING 747</b>	<b>Altitude Card</b>
<b>Altitude Card</b>	<b>30,000 FT</b>  <b>DASSAULT FALCON</b>	<b>30,000 FT</b>  <b>DASSAULT FALCON</b>	<b>Altitude Card</b>
<b>Altitude Card</b>	<b>25,000 FT</b>  <b>DASSAULT FALCON</b>	<b>25,000 FT</b>  <b>DASSAULT FALCON</b>	<b>Altitude Card</b>





# Air Traffic Control Game

Cut along the dotted lines, then fold in half down the middle and glue to form two-sided cards.

<b>Altitude Card</b>	<b>20,000 FT</b>  <b>DASSAULT FALCON</b>	<b>20,000 FT</b>  <b>DASSAULT FALCON</b>	<b>Altitude Card</b>
<b>Altitude Card</b>	<b>15,000 FT</b>  <b>DASSAULT FALCON</b>	<b>15,000 FT</b>  <b>DASSAULT FALCON</b>	<b>Altitude Card</b>
<b>Altitude Card</b>	<b>10,000 FT</b>  <b>DASSAULT FALCON</b>	<b>10,000 FT</b>  <b>DASSAULT FALCON</b>	<b>Altitude Card</b>
<b>Altitude Card</b>	<b>5,000 FT</b>  <b>DASSAULT FALCON</b>	<b>5,000 FT</b>  <b>DASSAULT FALCON</b>	<b>Altitude Card</b>



# Air Traffic Control Game

Cut along the dotted lines, then fold in half down the middle and glue to form two-sided cards.

<p><b>AIRPLANE SPECIFICATIONS</b></p> <p><b>DASSAULT FALCON</b></p> <p><b>Maximum Altitude: 47,000 ft</b> <b>Take-Off Weight: 35,800 lb</b> <b>Descent: 40 miles</b></p>	<p><b>Runway 36</b></p>
--	-------------------------

<p><b>AIRPLANE SPECIFICATIONS</b></p> <p><b>CESSNA CITATION</b></p> <p><b>Maximum Altitude: 41,000 ft</b> <b>Take-Off Weight: 37,981 lb</b> <b>Descent: 35 miles</b></p>	<p><b>Runway 33</b></p>
--	-------------------------

<p><b>AIRPLANE SPECIFICATIONS</b></p> <p><b>GULFSTREAM GII</b></p> <p><b>Maximum Altitude: 45,000 ft</b> <b>Take-Off Weight: 64,800 lb</b> <b>Descent: 45 miles</b></p>	<p><b>Runway 3</b></p>
---	------------------------



# Air Traffic Control Game

Cut along the dotted lines, then fold in half down the middle and glue to form two-sided cards.

<p><b>AIRPLANE SPECIFICATIONS</b></p> <p><b>BOEING 747</b></p> <p><b>Maximum Altitude: 42,000 ft</b> <b>Take-Off Weight: 800,000 lb</b> <b>Descent: 60 miles</b></p>	<p><b>Runway 9</b></p>
--	------------------------

<p><b>AIRPLANE SPECIFICATIONS</b></p> <p><b>BOEING 767</b></p> <p><b>Maximum Altitude: 48,000 ft</b> <b>Take-Off Weight: 345,000 lb</b> <b>Descent: 50 miles</b></p>	<p><b>Runway 21</b></p>
--	-------------------------

<p><b>AIRPLANE SPECIFICATIONS</b></p> <p><b>AIRBUS 340</b></p> <p><b>Maximum Altitude: 42,000 ft</b> <b>Take-Off Weight: 558,870 lb</b> <b>Descent: 60 miles</b></p>	<p><b>Runway 15</b></p>
--	-------------------------

