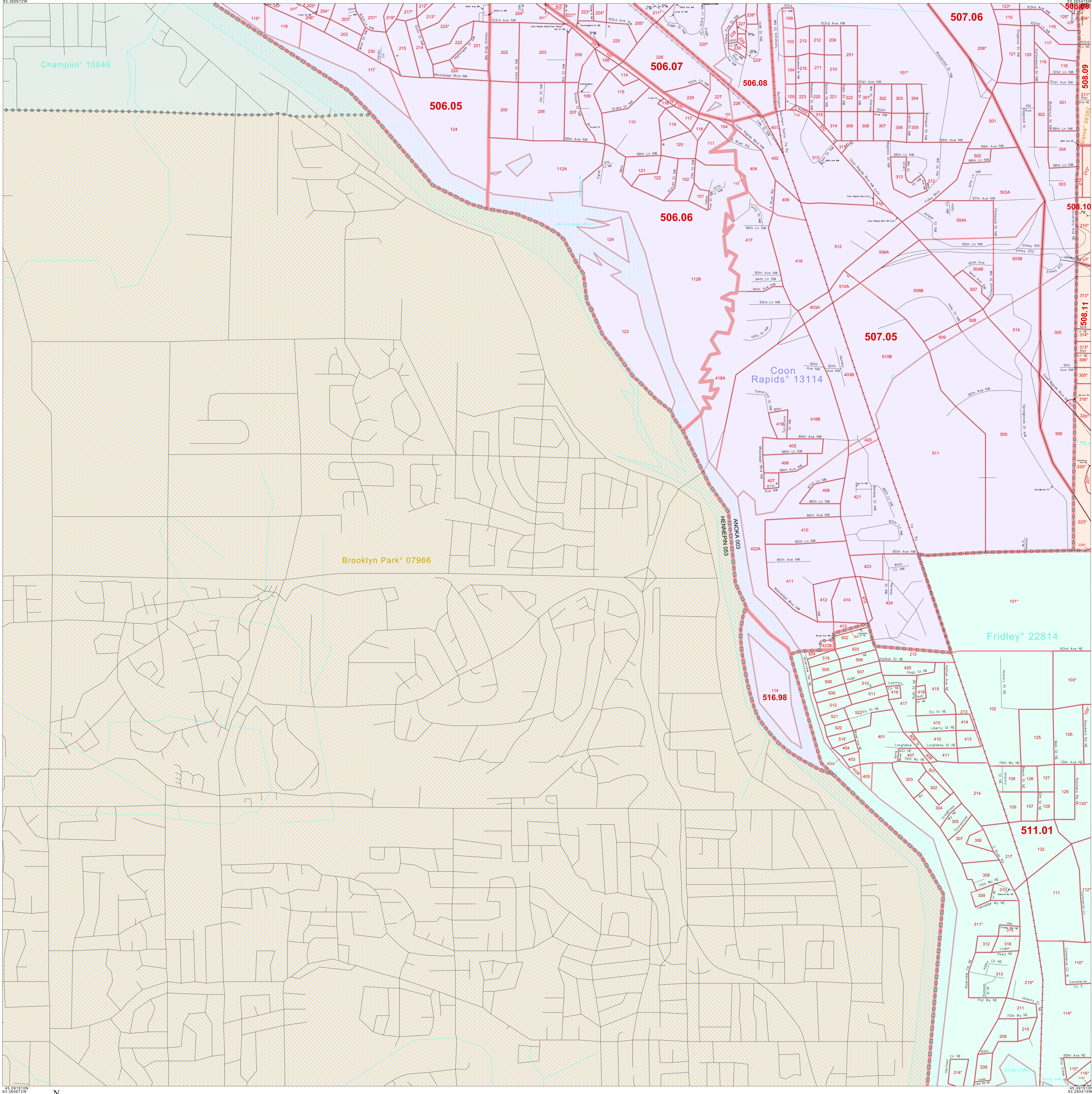


# 1990 COUNTY BLOCK MAP (RECREATED): ANOKA County

45 158343N  
93 360672W



### LEGEND

**SYMBOL**    **NAME STYLE**

\*\*\*\*\*    **INTERNATIONAL**

\*\*\*\*\*    **AIR**

\*\*\*\*\*    **Trust Land**

\*\*\*\*\*    **TJSA / TDSA / ANVSA**

\*\*\*\*\*    **ANRC**

-----    **MINOR CIVIL DIV. / CCD**

-----    **Place within Subject Entity**

-----    **Incorporated Place / CDP<sup>1</sup>**

-----    **Place outside of Subject Entity**

-----    **Incorporated Place / CDP<sup>1</sup>**

-----    **Census Tract / BNA<sup>2</sup>**

-----    **BLOCK<sup>3</sup>**

**ABBREVIATION REFERENCE:** AIR = American Indian Reservation; Trust Land = Off-Reservation Trust Land; TDSA = Tribal Jurisdiction Statistical Area; TJSA = Tribal Designated Statistical Area; ANVSA = Alaska Native Village Statistical Area; ANRC = Alaska Native Regional Corporation; CCD = Census Civil Division; CDP = Census Designated Place; BNA = Block Numbering Area

**FEATURES**

Highway	Ridge/Placer Line	Stream/Shoaring
Secondary Road	Ridge/Physical Feature	Intermittent Stream
Leap Trail/Walkway/Ferry	Property/Fence Line	River
Railroad	Nonvisible Boundary	Gravel

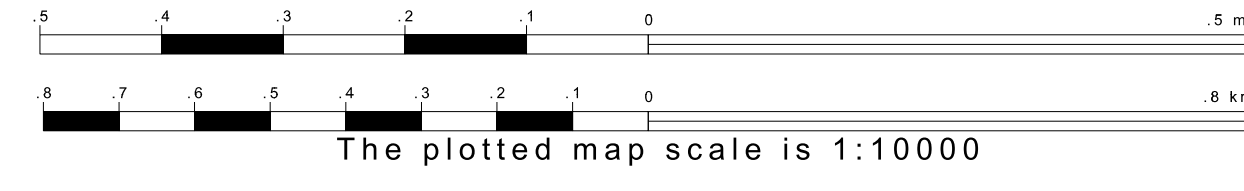
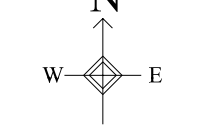
Where international, state, and/or county boundaries coincide, the map shows the boundary symbol for only the highest-ranking of these boundaries.

<sup>1</sup> A "\*" following a place name indicates that the place is also a false MCD; the false MCD name is not shown.


<sup>2</sup> In 1990, the census-of-vehicle population of ships at sea was allocated to census tracts with a "00" suffix. An asterisk symbol on the 1990 maps locating a census-of-vehicle tract. These maps show a very small area symbolized as a census tract with the census tract number shown near the area.

<sup>3</sup> A "\*" following a block number indicates that the block number is repeated elsewhere in the block.

45 091510N  
93 360672W



ENTITY TYPE: County  
NAME: Anoka County (003)  
ST: Minnesota (27)



SHEET 25 OF 30 PARENT SHEETS  
TOTAL SHEETS: 33 (Index 1; Parent 30; Inset 2)

All legal boundaries and names are as of January 1, 1990 as tabulated for the Public Law 94-171 and Summary Tape File products. The boundaries also reflect the feature network and coordinates as of the Census 2000 geographic base. Since 1990 the Census Bureau updated the base from the North American Datum of 1927 (NAD27) to the datum as of 1983 (NAD83) and made numerous updates to the base features from those depicted in 1990. The boundaries shown on this map are for the Census Bureau's statistical data collection and tabulation purposes only; their depiction and designation for statistical purposes does not constitute a determination of jurisdictional authority or rights or ownership or entitlement. Source: U.S. Census Bureau's TIGER database (Census 2000) Projection: State-based Albers' Equal Area U.S. DEPARTMENT OF COMMERCE Economics and Statistics Administration U.S. Census Bureau

