












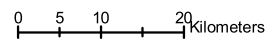


-  Regions of Geothermal Resources
-  Counties
-  Major water
-  Indian Reservation
-  Cities

- Major Roads**
-  Interstate Hwy
 -  US Hwy

- Transmission Lines ***
-  Below 230kV
 -  230kV - 499kV
 -  Greater than 500kV

- Geothermal Wells and Springs***
-  > 50 Degrees C
 -  > 20 and < 50 Degrees C
 -  Temperature not recorded
 -  Hot
 -  Warm



* Source: POWERmap, ©2002 Platts, a Division of the McGraw-Hill Companies

*Data Source: INEEL

