

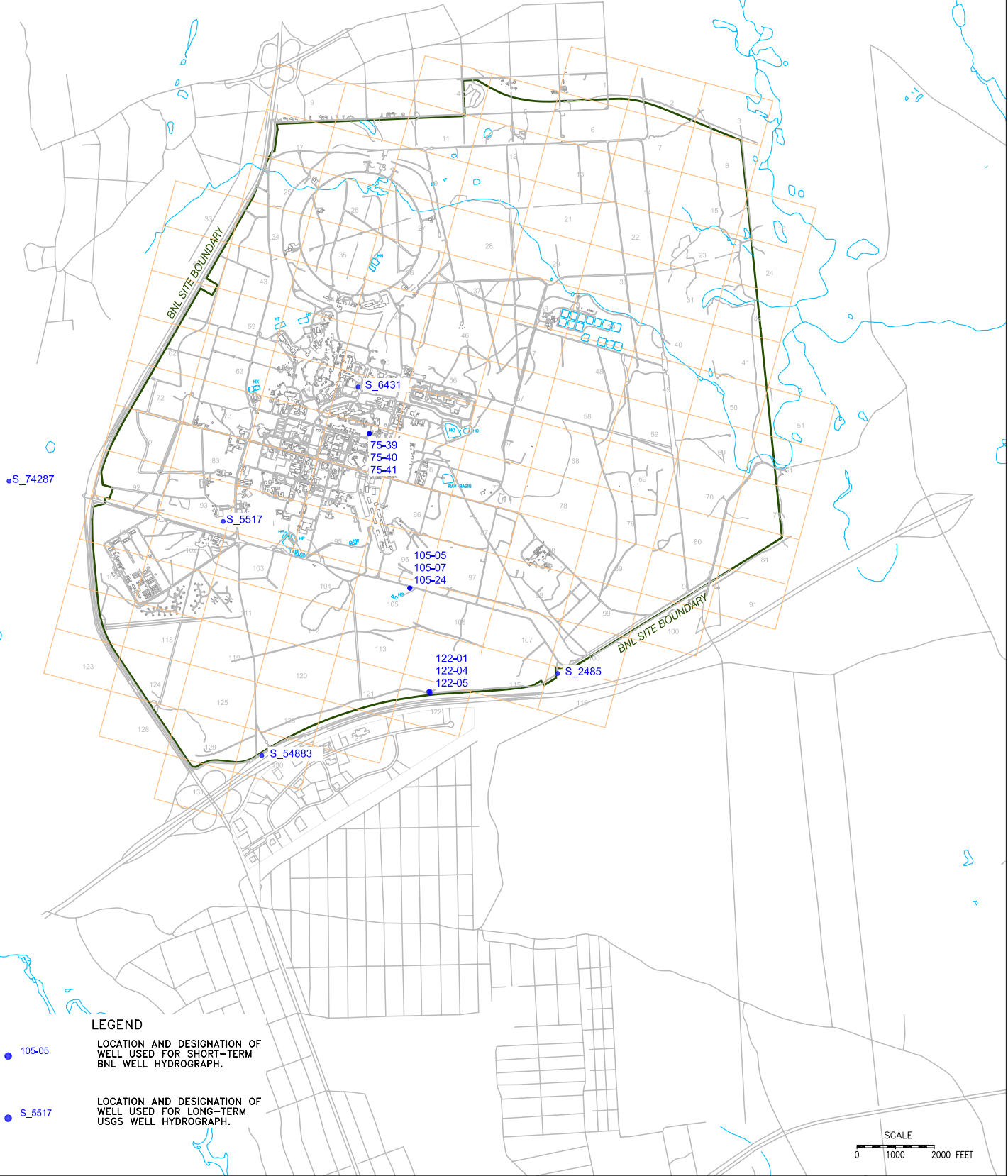
APPENDIX B

LONG-TERM AND SHORT-TERM  
WELL HYDROGRAPHS



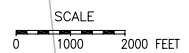
• S\_74289

• S\_54884



**LEGEND**

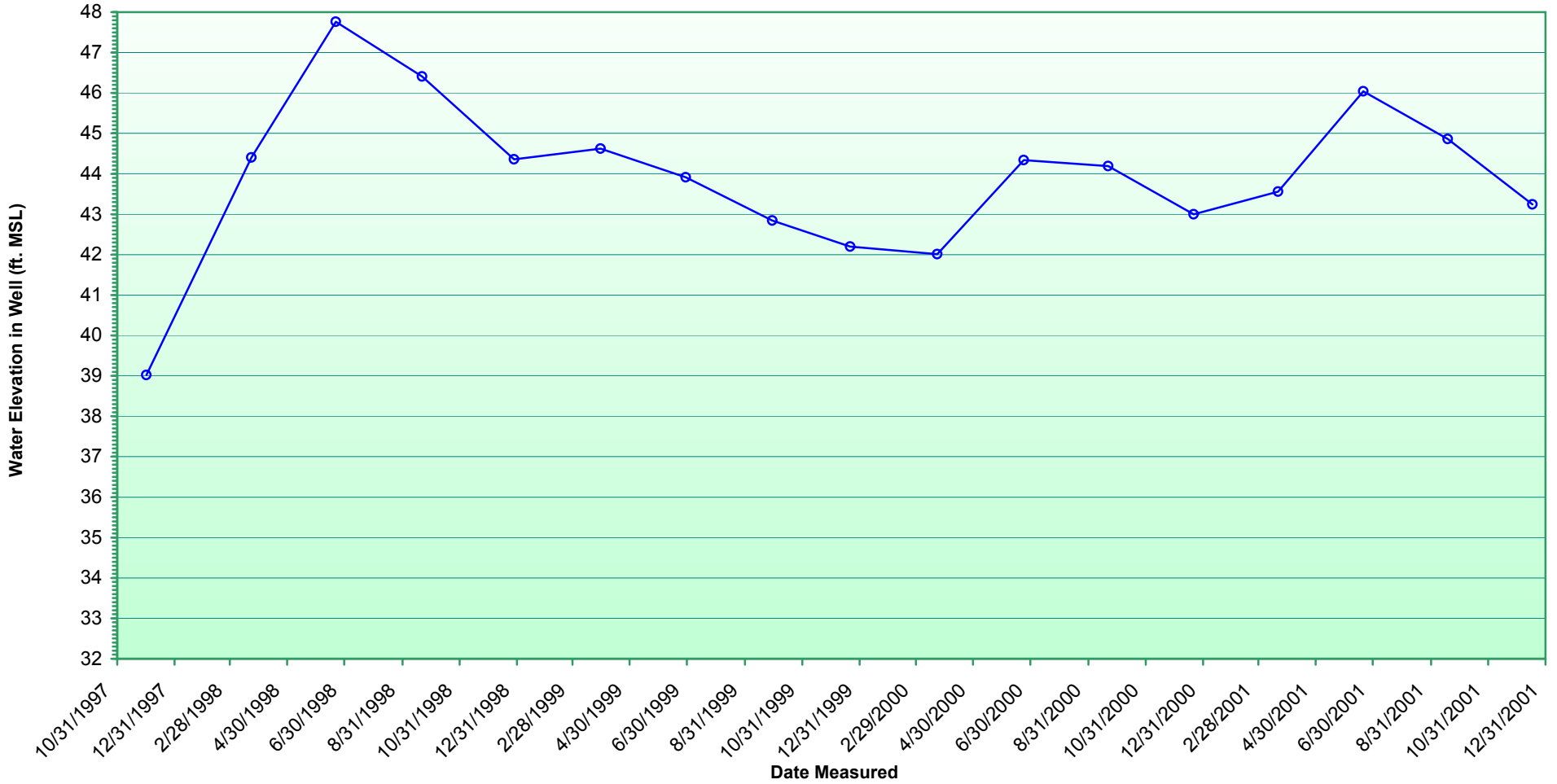
- 105-05 LOCATION AND DESIGNATION OF WELL USED FOR SHORT-TERM BNL WELL HYDROGRAPH.
- S\_5517 LOCATION AND DESIGNATION OF WELL USED FOR LONG-TERM USGS WELL HYDROGRAPH.



TITLE:  
**LOCATIONS OF BNL AND USGS HYDROGRAPH WELLS**  
 2001 BNL GROUNDWATER STATUS REPORT

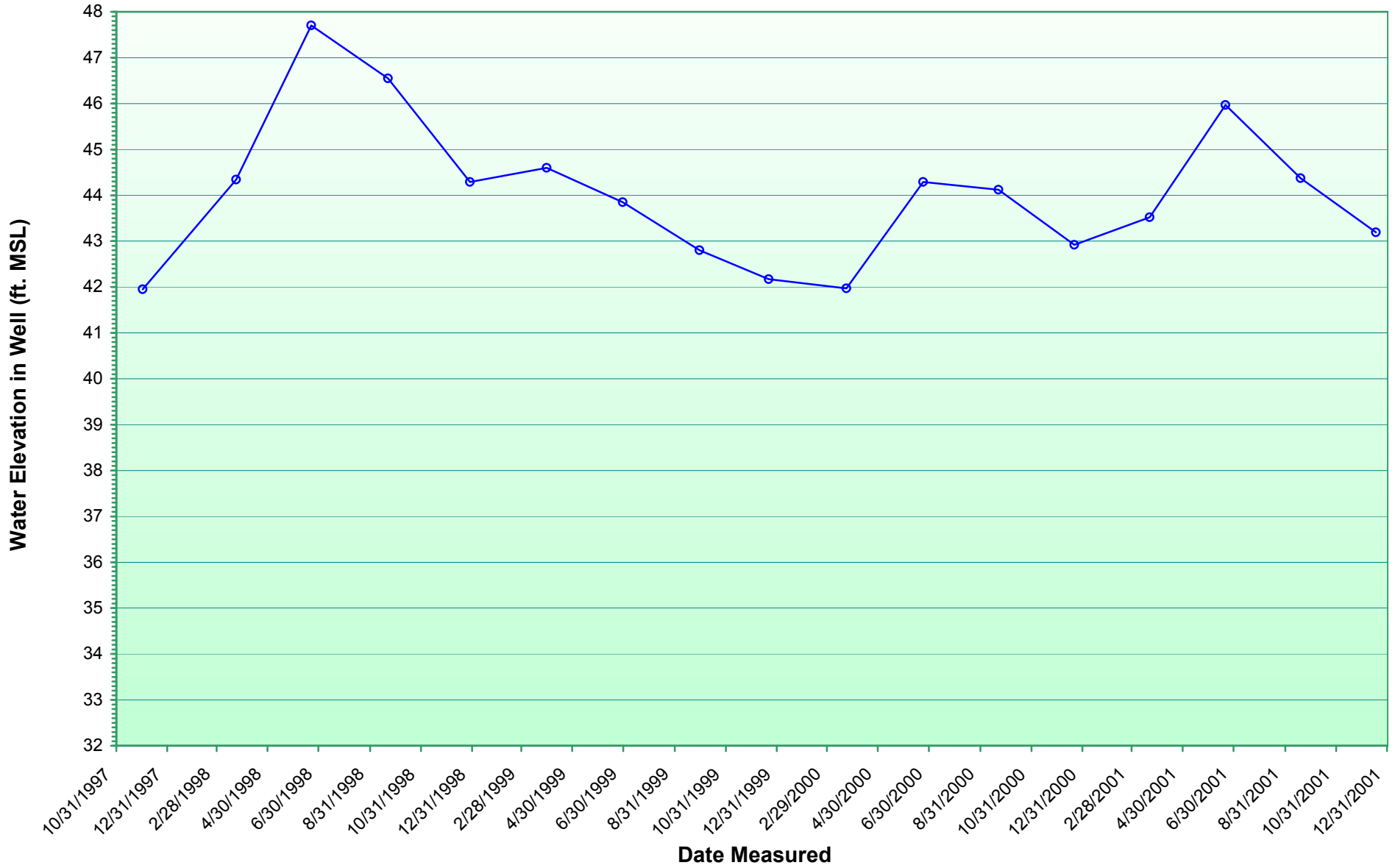
DWN: KCK	VT:HZ.: -	DATE: 06/06/02	PROJECT NO.: 07176
CHKD: WRD	APPD: WRD	REV.: 0	NOTES: -
FIGURE NO.:		B-1	

**2001 Short Term Hydrograph for BNL Well No. 075-39 (SG)**  
2001 BNL Groundwater Status Report



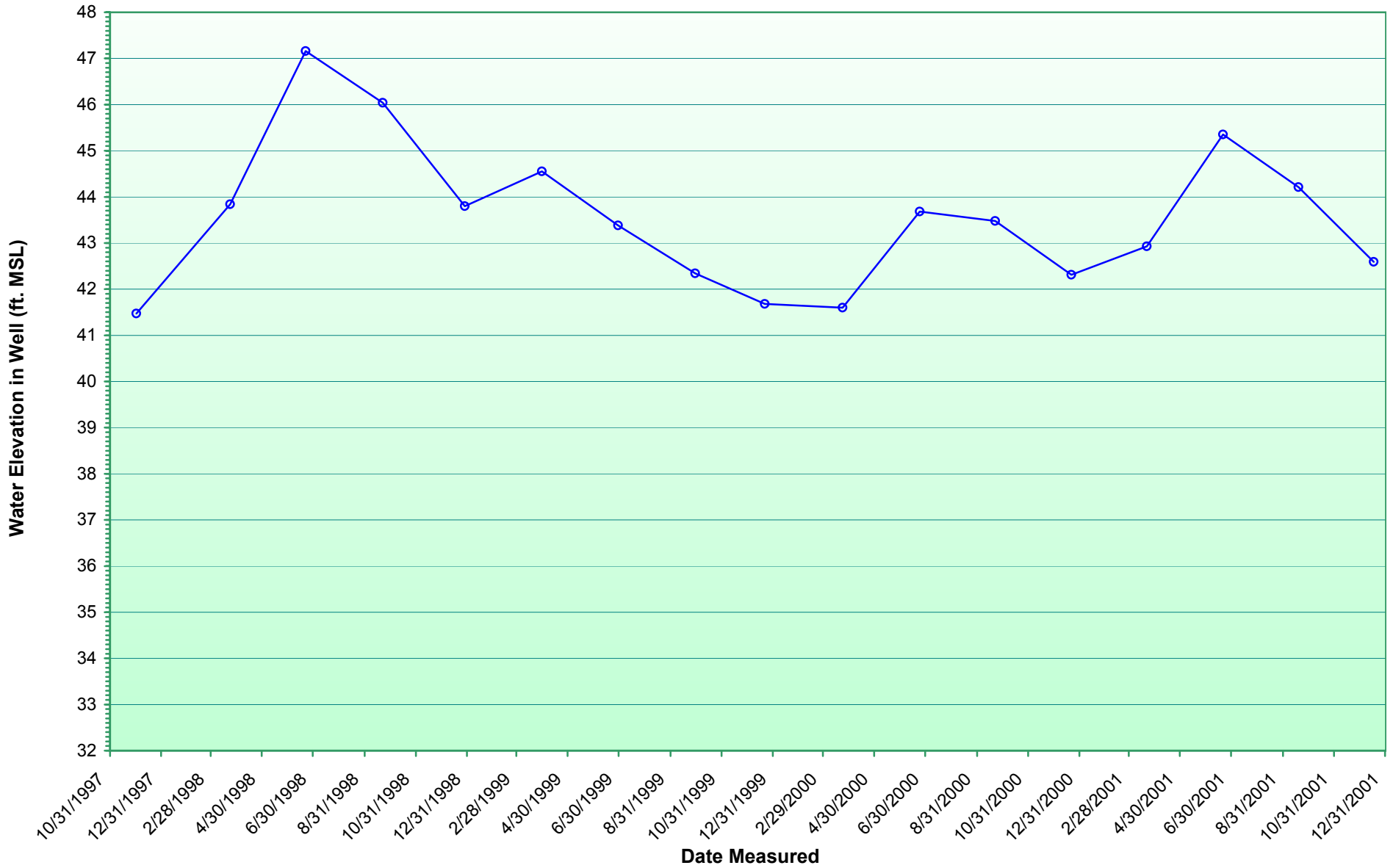
# 2001 Short Term Hydrograph for BNL Well No. 075-40 (MG)

2001 BNL Groundwater Status Report



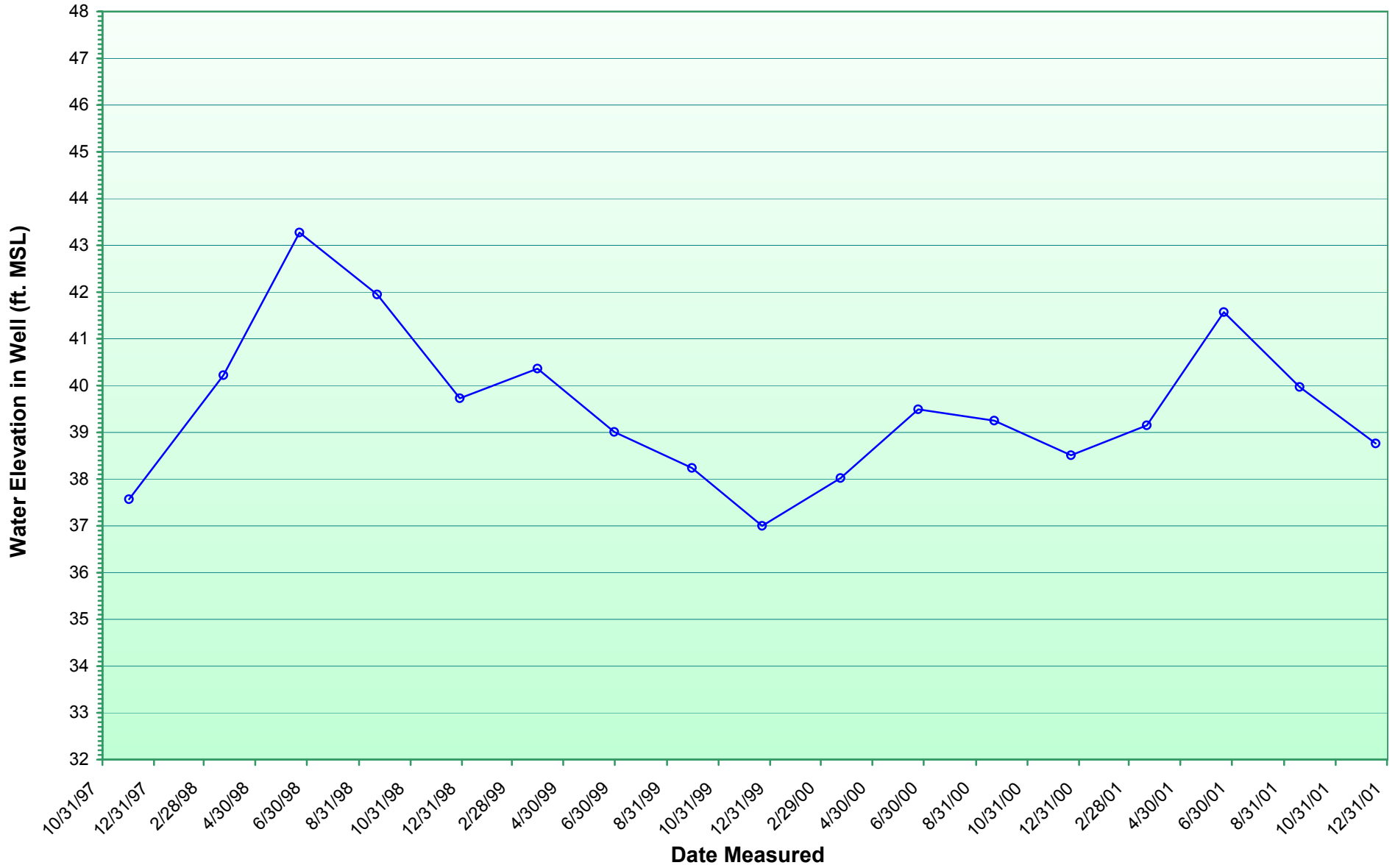
# 2001 Short Term Hydrograph for BNL Well No. 075-41 (DG)

2001 BNL Groundwater Status Report

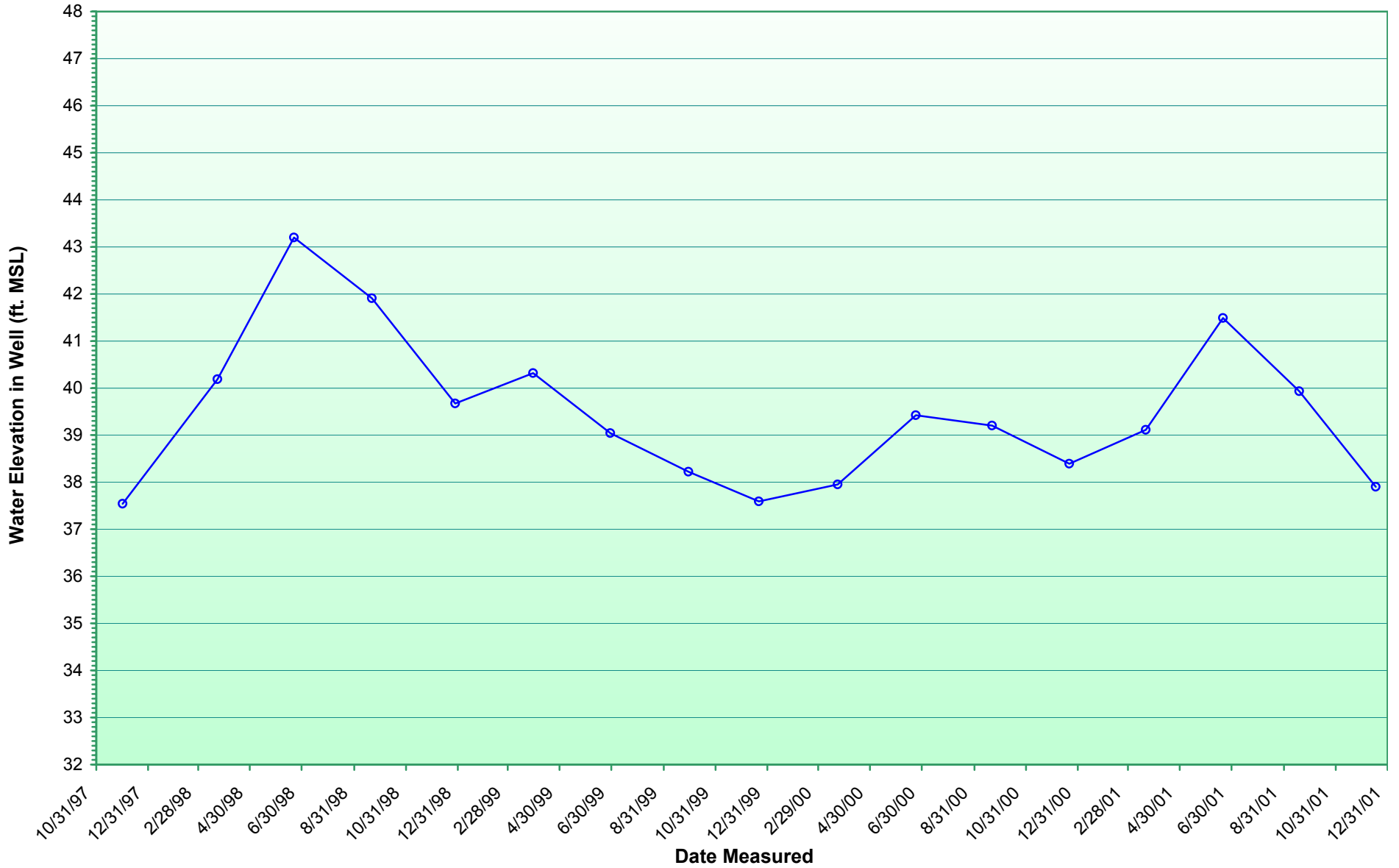


# 2001 Short Term Hydrograph for BNL Well No. 105-05 (SG)

2001 BNL Groundwater Status Report

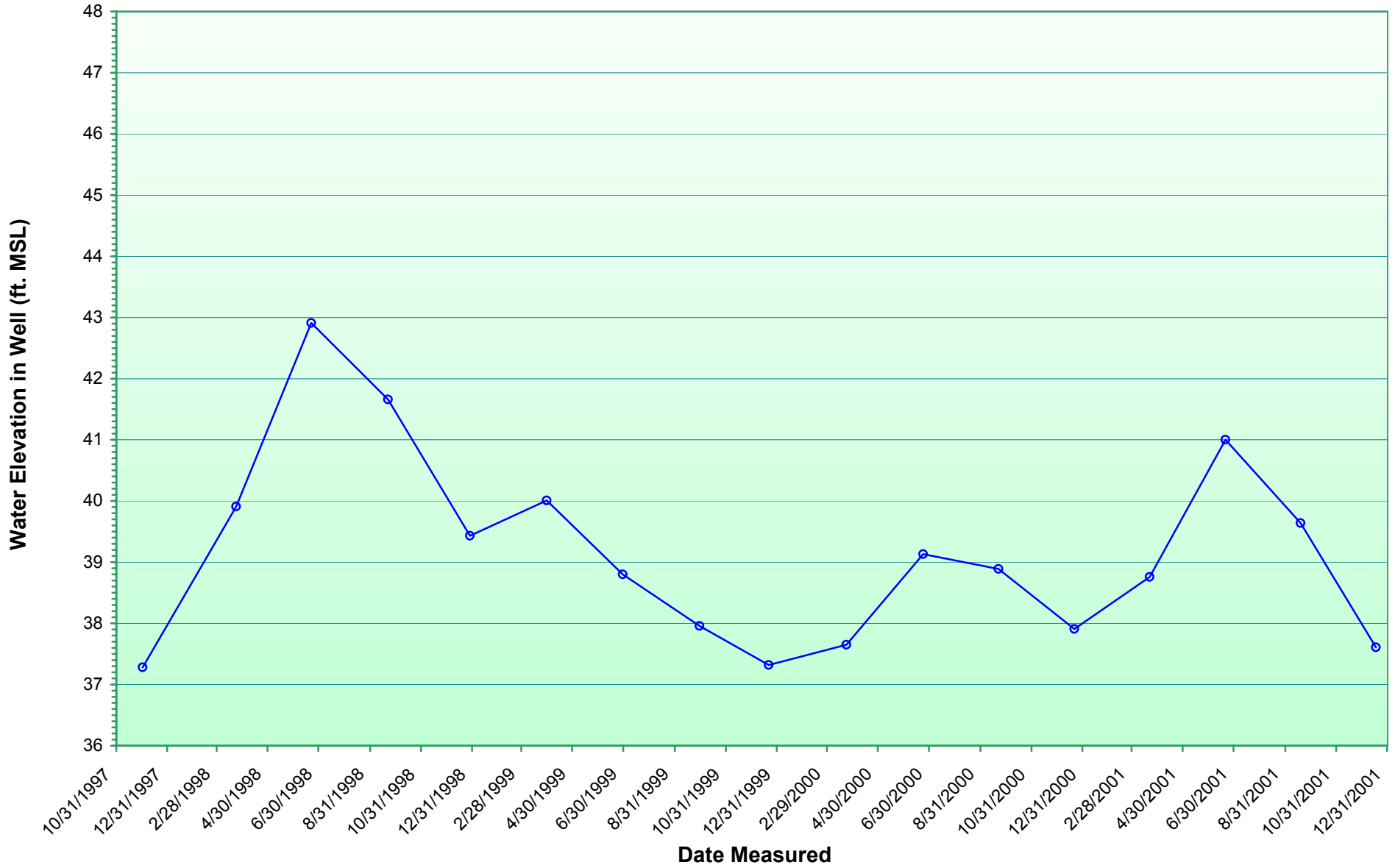


**2001 Short Term Hydrograph for BNL Well No. 105-07 (MG)**  
2001 BNL Groundwater Status Report



# 2001 Short Term Hydrograph for BNL Well No. 105-24 (DG)

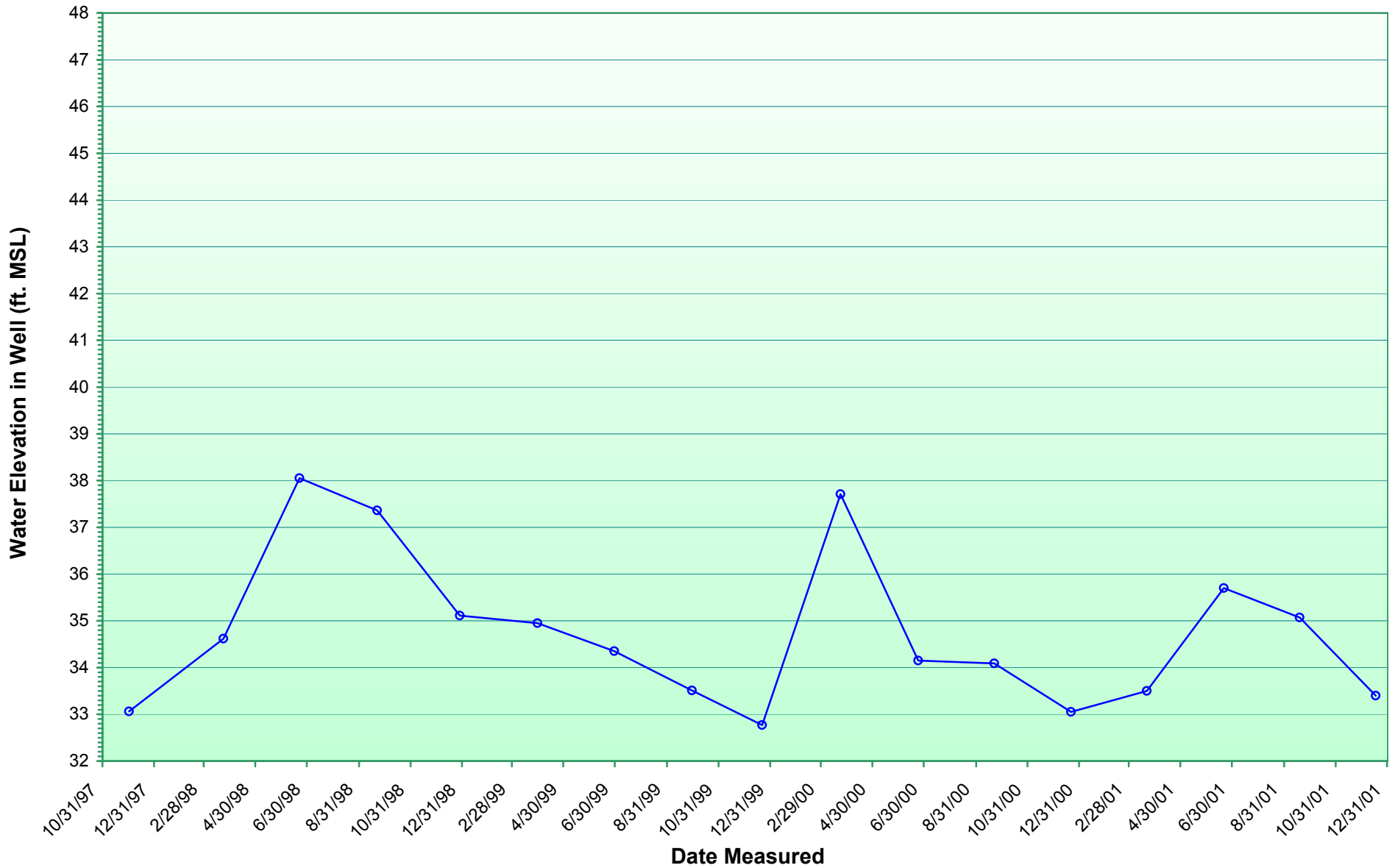
2001 BNL Groundwater Status Report





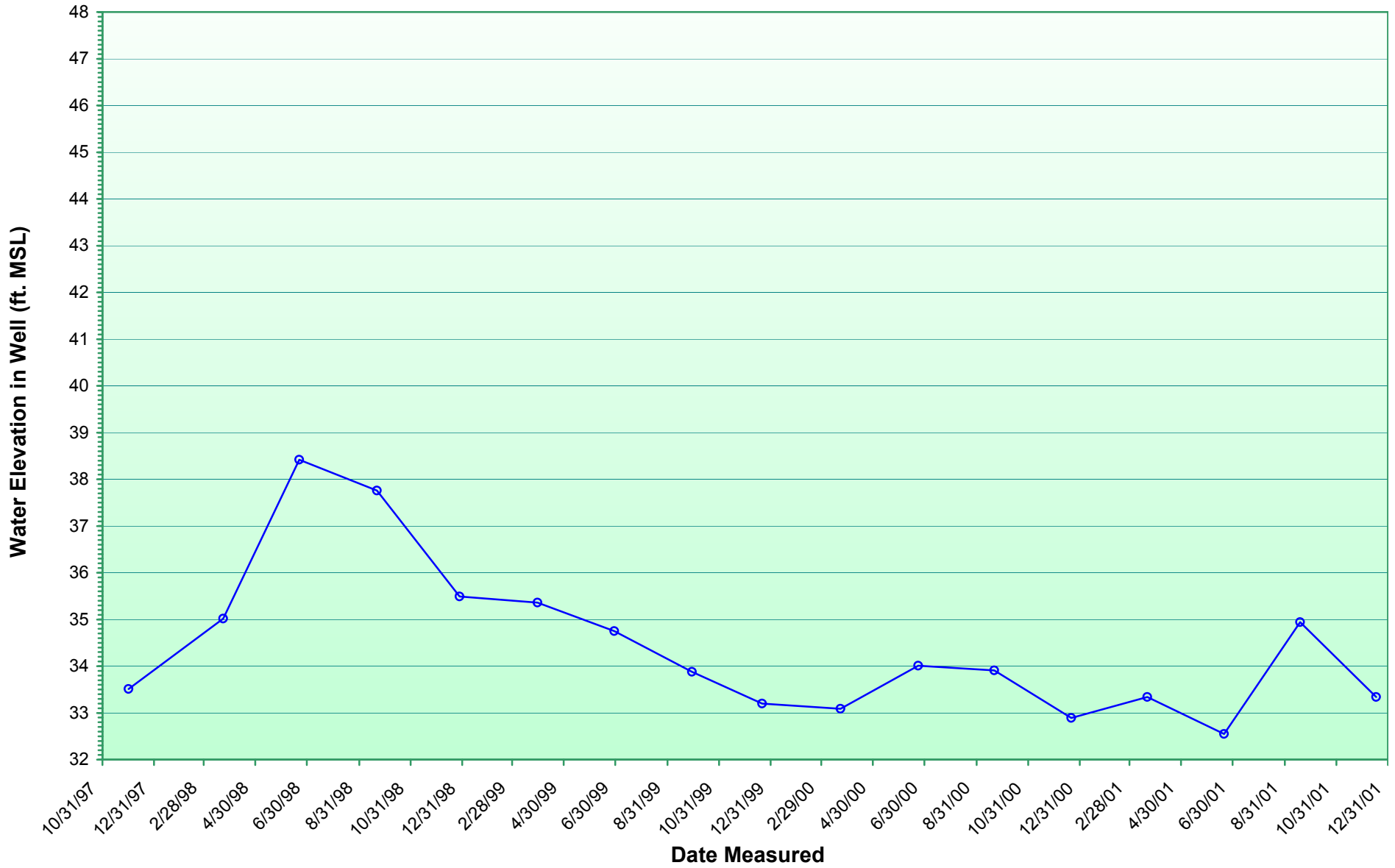
# 2001 Short Term Hydrograph for BNL Well No. 122-01 (SG)

2001 BNL Groundwater Status Report



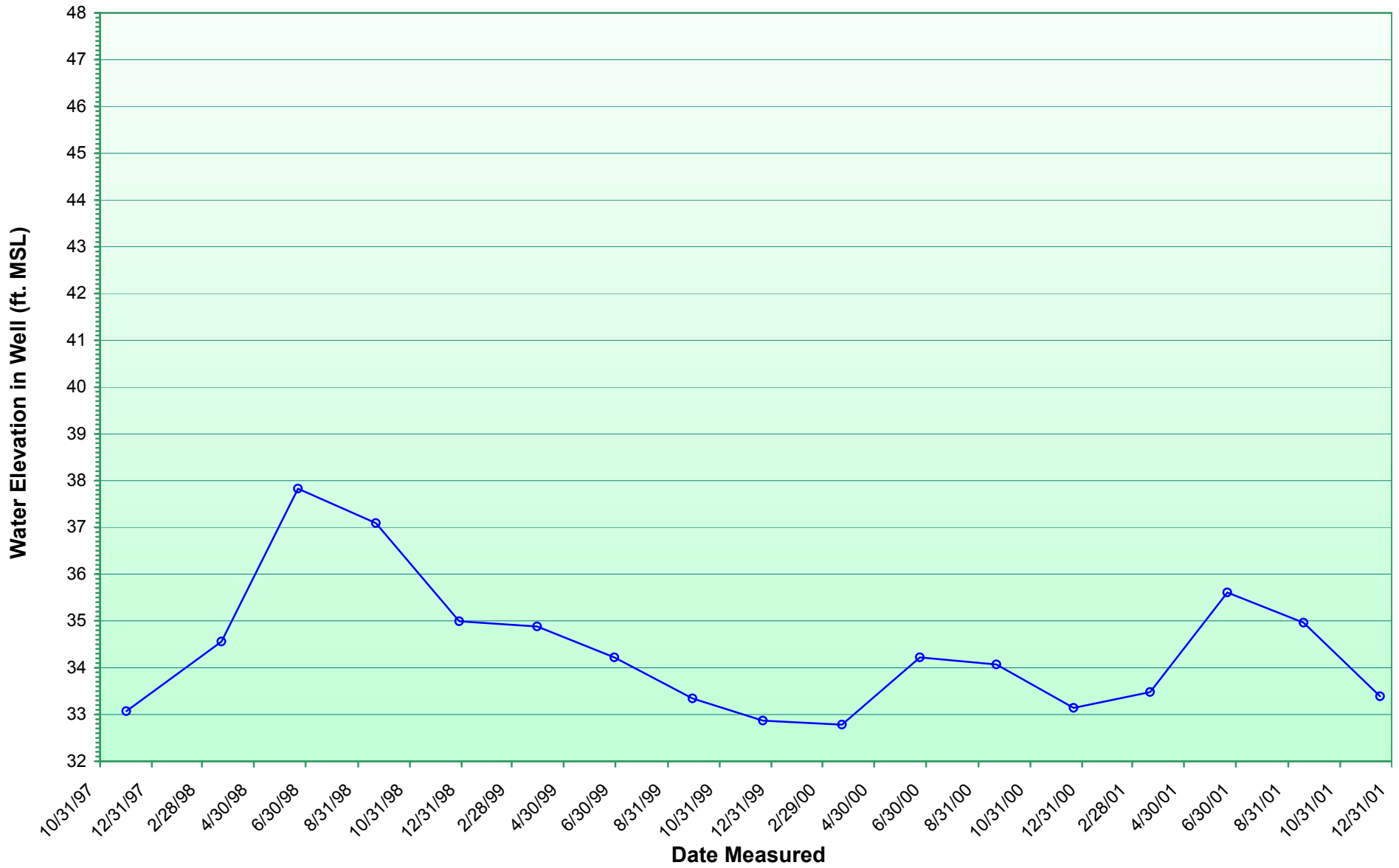
# 2001 Short Term Hydrograph for BNL Well No. 122-04 (DG)

2001 BNL Groundwater Status Report



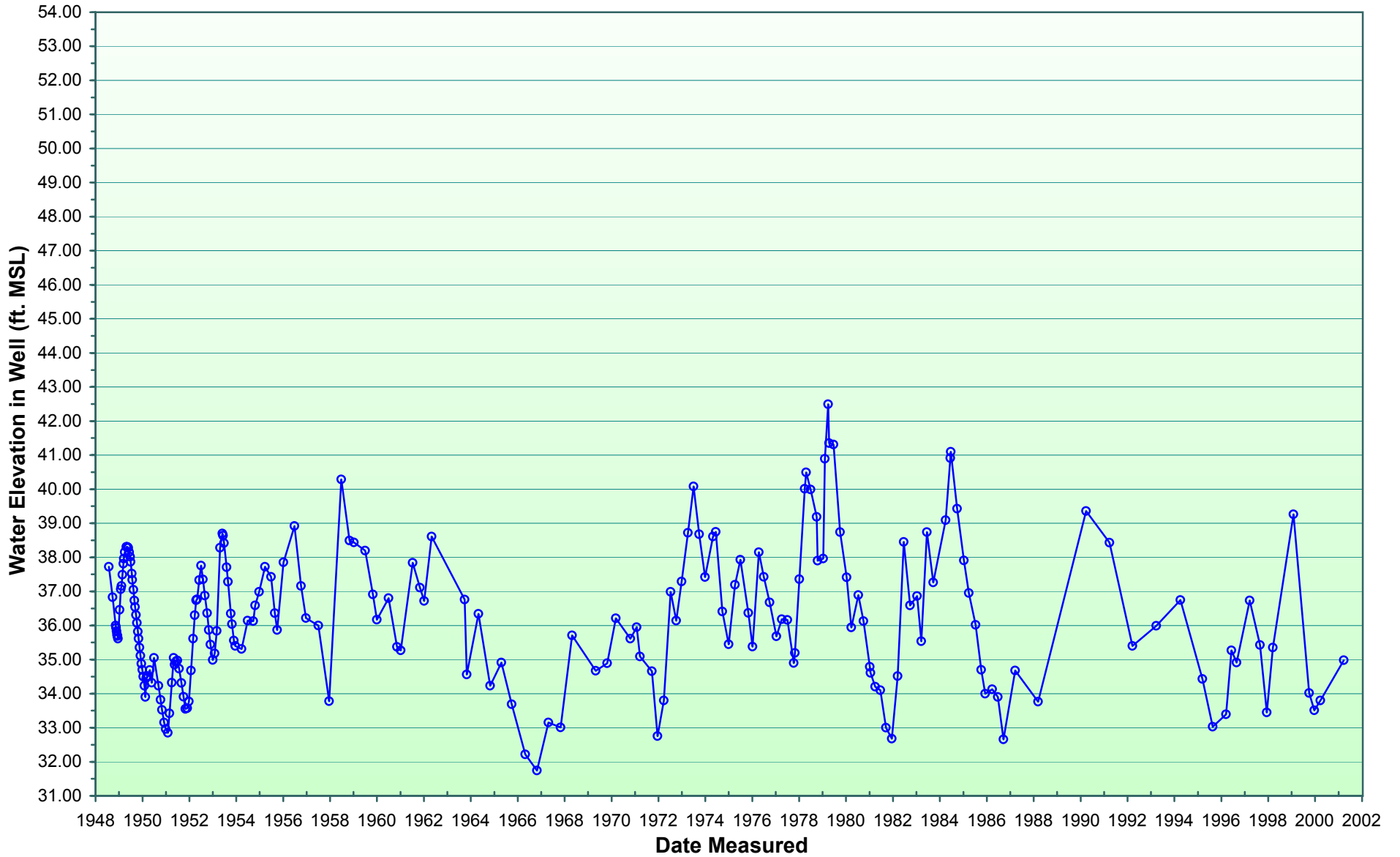
# 2001 Short Term Hydrograph for BNL Well No. 122-05 (MAG)

2001 BNL Groundwater Status Report



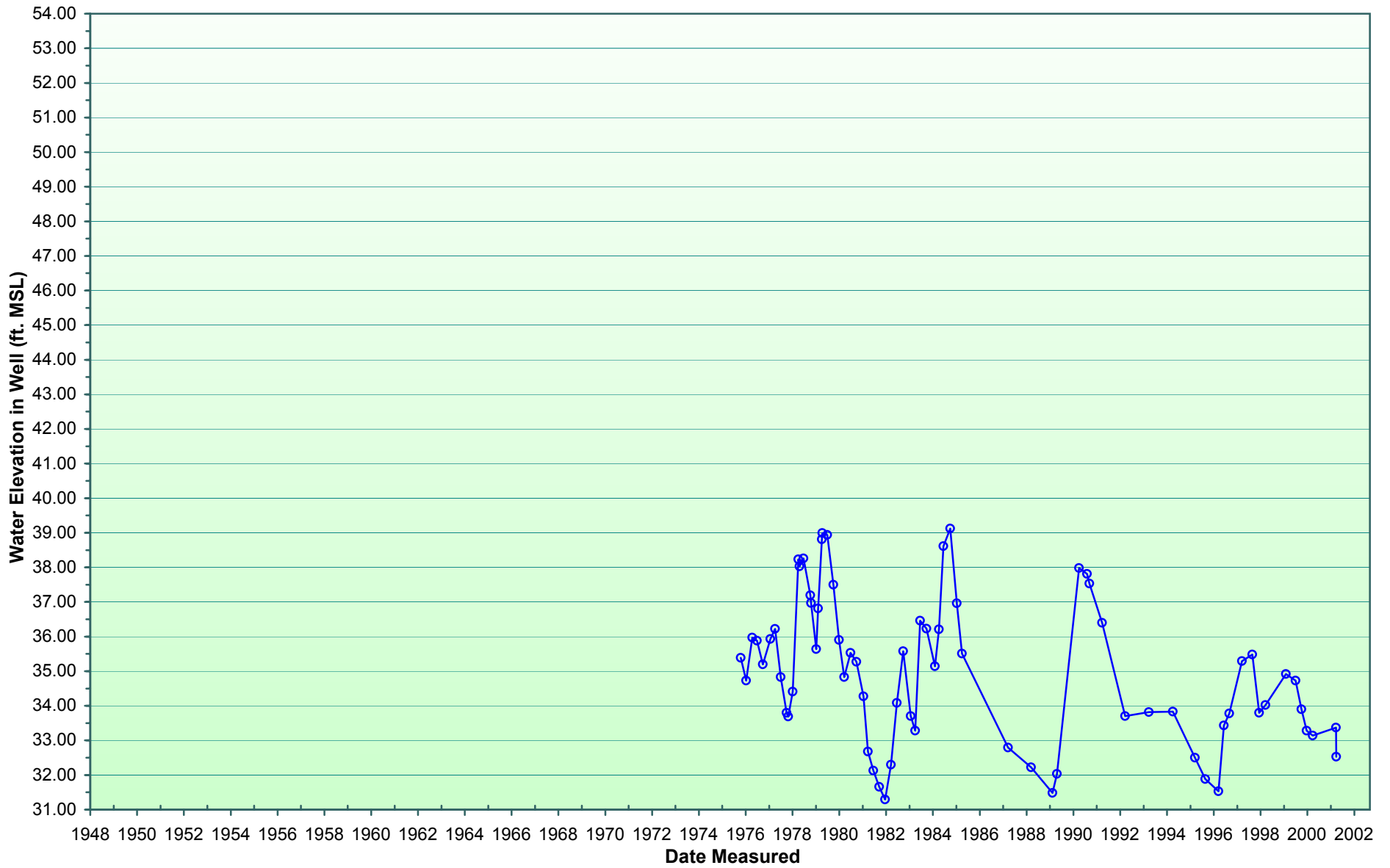
# Long Term Hydrograph for USGS Well No. S 2485-1 (116-14)

2001 BNL Groundwater Status Report



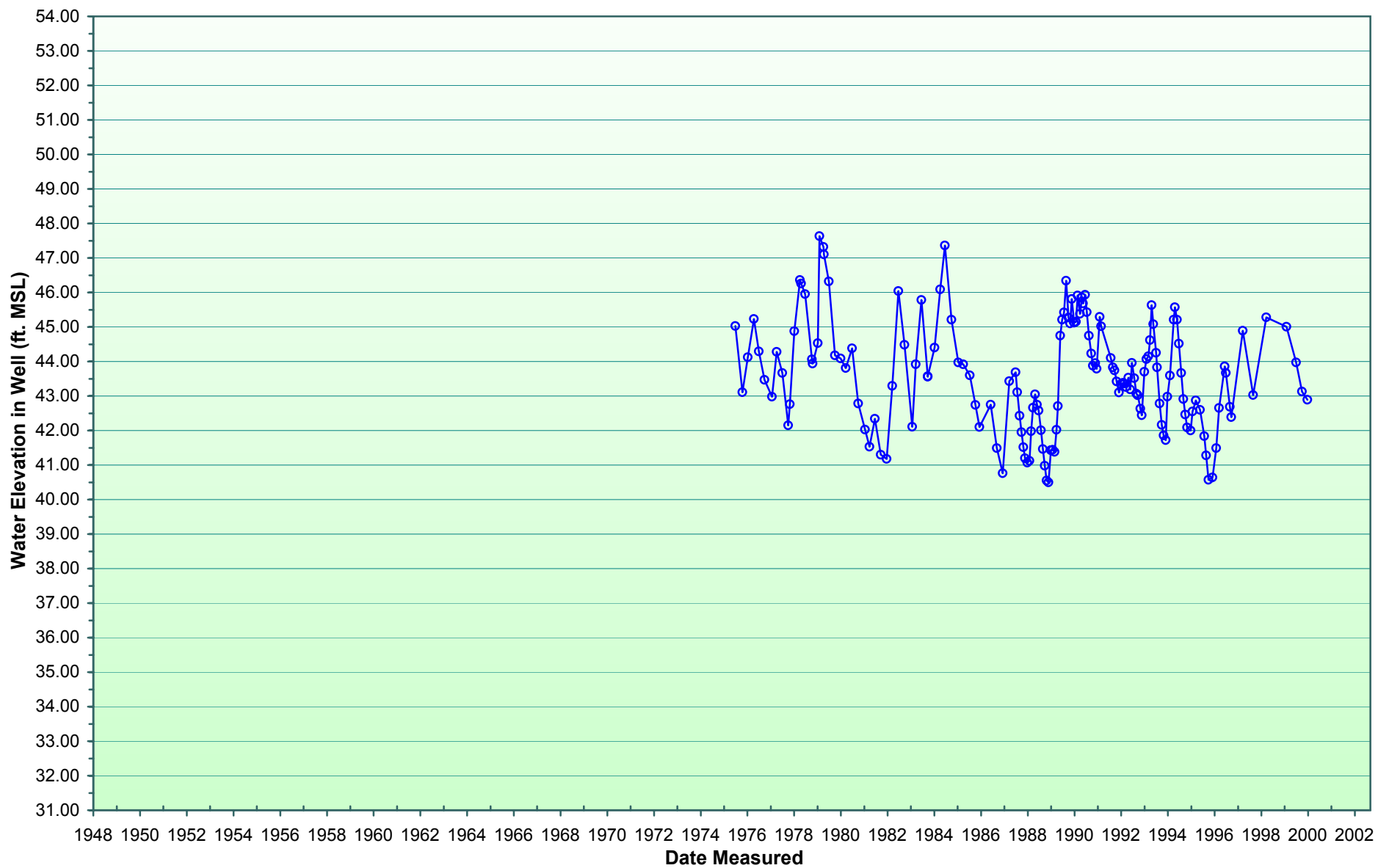
# Long Term Hydrograph for USGS Well No. S 54883-1 (130-06)

2001 BNL Groundwater Status Report



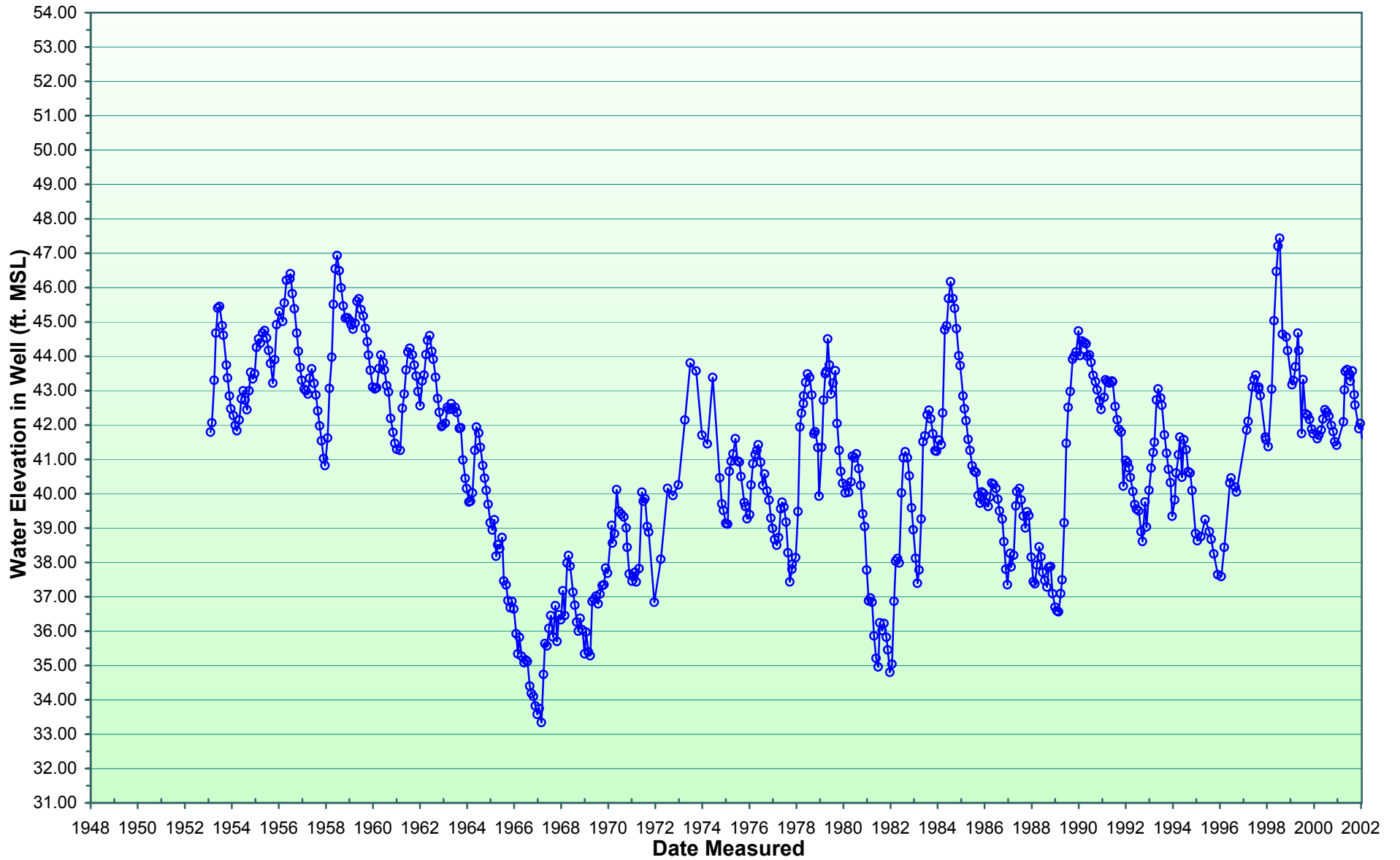
# Long Term Hydrograph for USGS Well No. S 54884-1 (300-07)

2001 BNL Groundwater Status Report



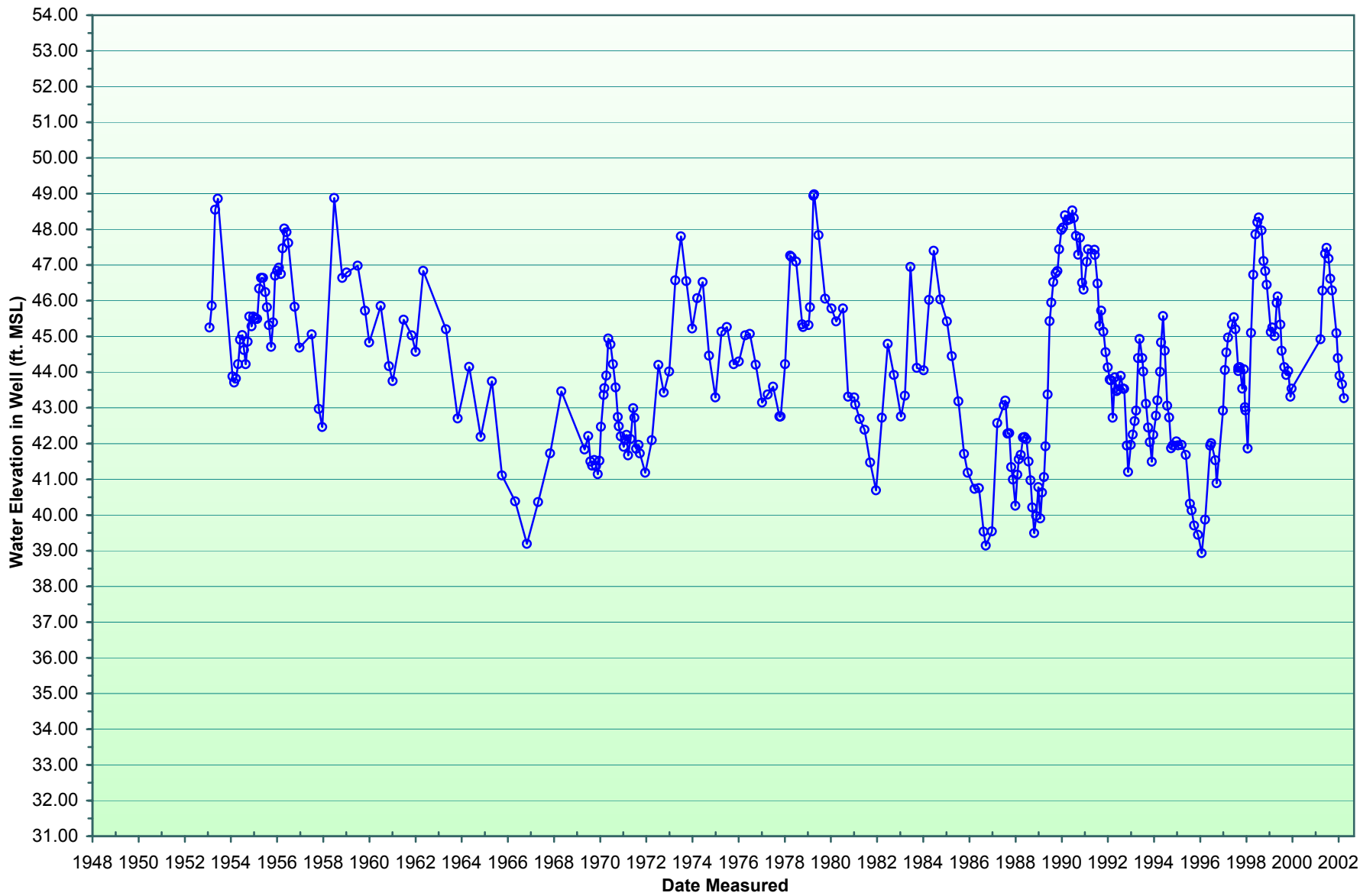
# Long Term Hydrograph for USGS Well No. S 5517-1 (093-03)

2001 BNL Groundwater Status Report



# Long Term Hydrograph for USGS Well No. S 6431-1 (065-14)

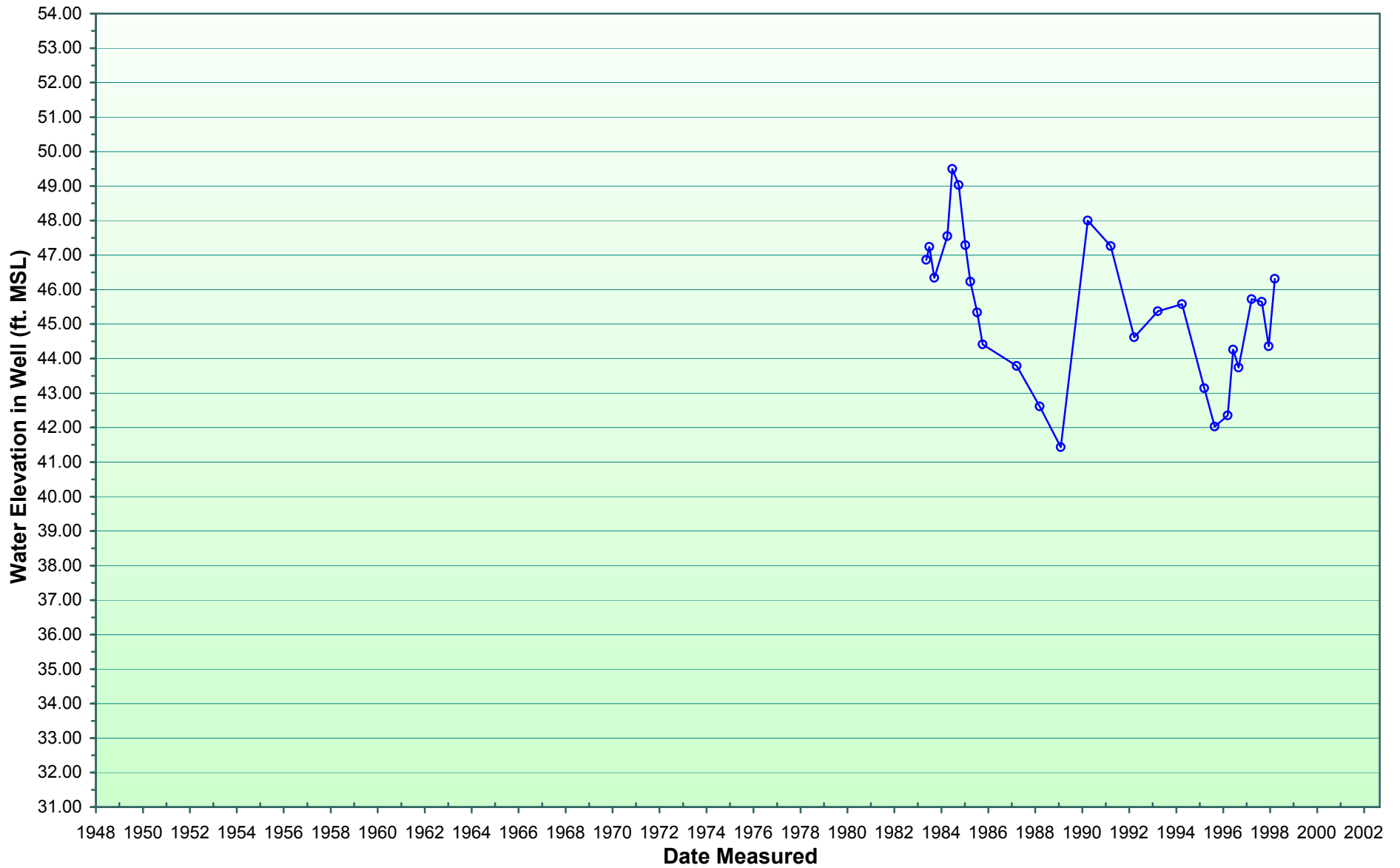
2001 BNL Groundwater Status Report





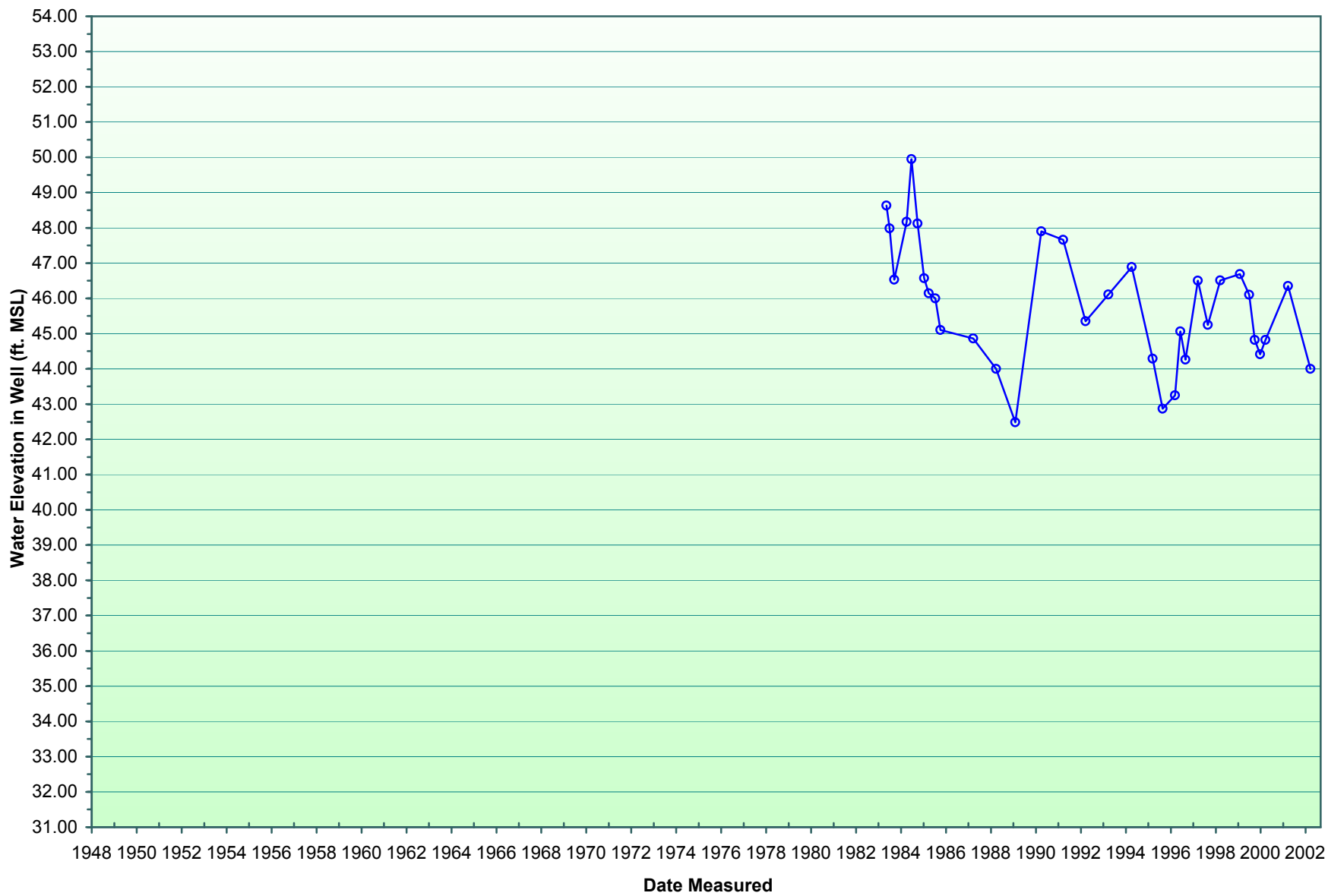
# Long Term Hydrograph for USGS Well No. S 74287-1 (000-151)

2001 BNL Groundwater Status Report



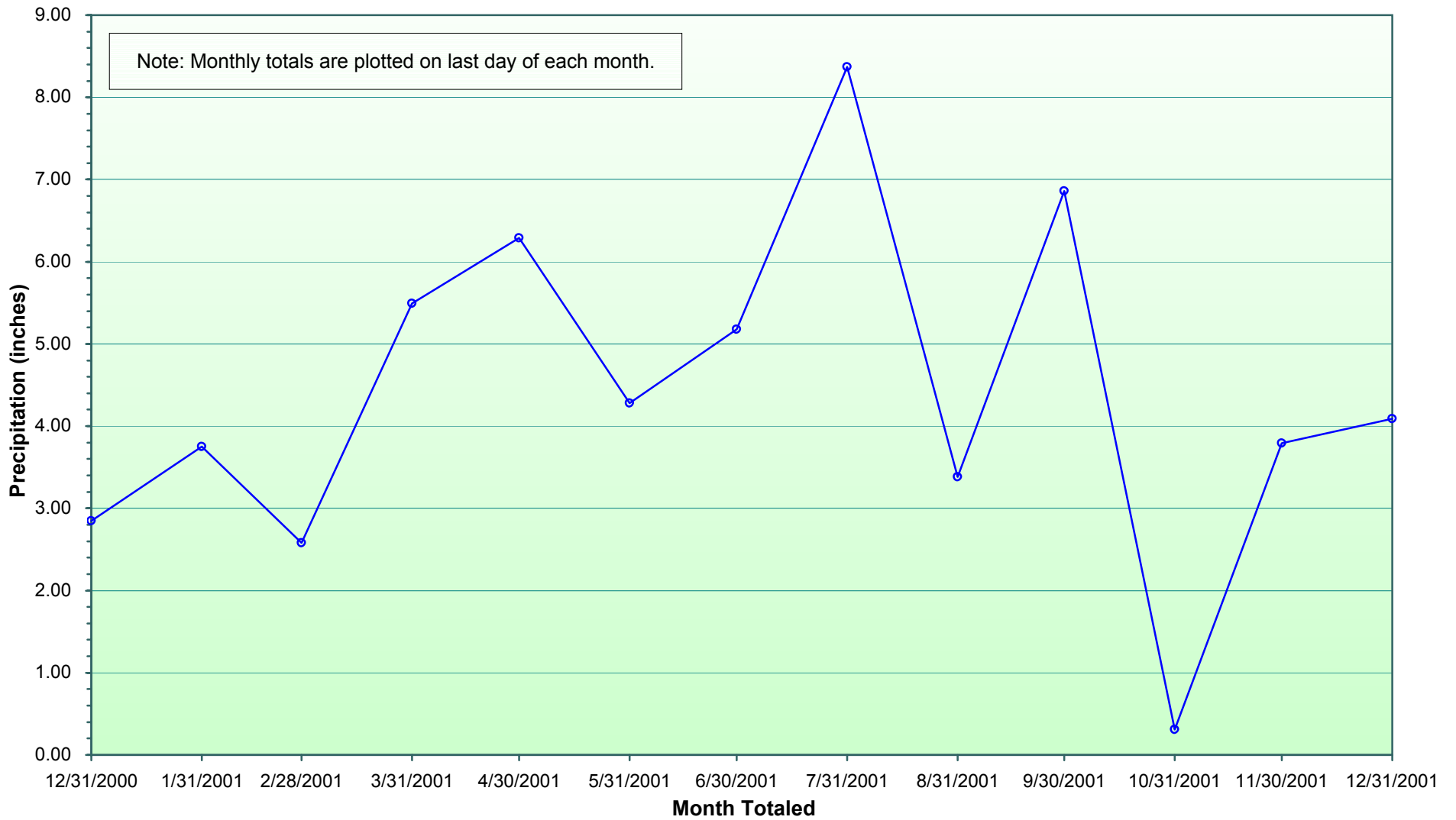
# Long Term Hydrograph for USGS Well No. S 74289-1 (300-08)

2001 BNL Groundwater Status Report



# BNL Short-Term Precipitation Trends (2001 Monthly Totals)

2001 BNL Groundwater Status Report



# BNL Long-Term Precipitation Trends (Annual Totals)

2001 BNL Groundwater Status Report

