



Public Health Assessment: Loudon County Hazardous Air Pollutants

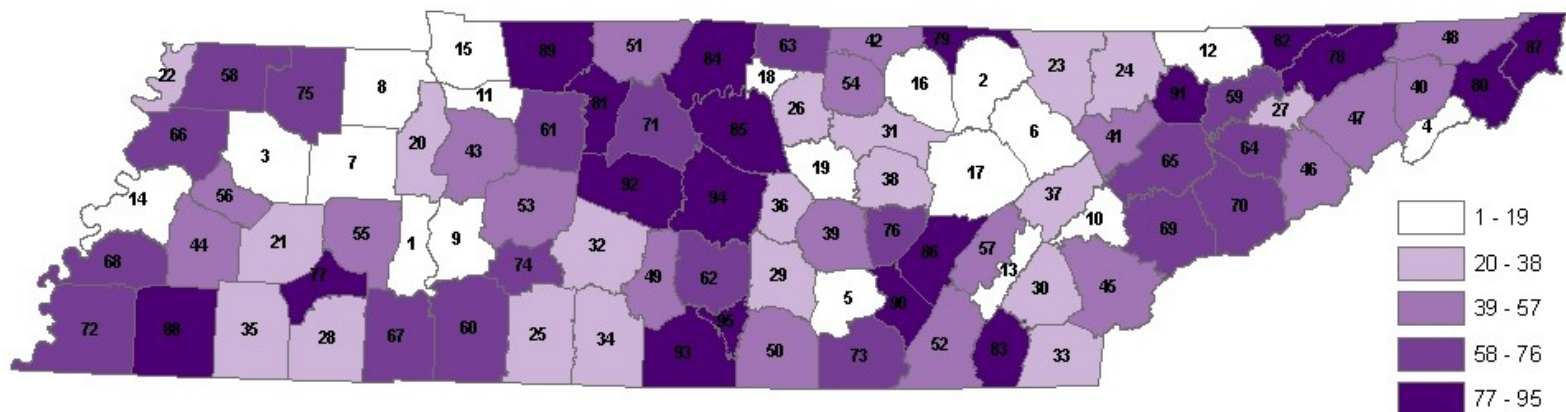
ALL CANCERS FEMALE IN-PATIENTS 1997-2003, Ranked by Crude Rates

County	Rank	Number	Crude Rate
Decatur	1	405	960.83 (867.25-1054.41)
Fentress	2	518	875.22 (799.85-950.59)
Gibson	3	1558	874.5 (831.08-917.93)
Unicoi	4	532	840.03 (768.65-911.41)
Grundy	5	427	835.16 (755.94-914.37)
Morgan	6	526	816.28 (746.52-886.03)
Carroll	7	874	814.7 (760.69-868.71)
Henry	8	912	812.64 (759.9-865.38)
Perry	9	215	802.12 (694.9-909.34)
Houston	10	230	800.86 (697.36-904.37)
Loudon	11	1124	800.36 (753.57-847.16)
Claiborne	12	857	794.40 (741.21-847.59)
Meigs	13	296	771.72 (683.8-859.63)
Lauderdale	14	702	766.40 (709.71-823.1)
Stewart	15	328	760.79 (678.46-843.13)
Overton	16	539	755.03 (691.29-818.77)
Cumberland	17	1263	753.13 (711.59-794.66)
Trousdale	18	192	750.62 (644.44-856.79)
DeKalb	19	458	742.59 (674.58-810.6)
Benton	20	442	740.93 (671.85-810)
Madison	21	655	740.59 (683.87-797.31)
Lake	22	165	739.51 (681.94-797.08)
Scott	23	547	729.68 (668.53-790.83)
Campbell	24	1027	712.54 (668.96-756.12)
Lawrence	25	1008	700.38 (657.14-743.62)
Smith	26	432	693.00 (627.65-758.35)
Hamblen	27	1426	690.35 (654.52-726.18)
McNairy	28	1697	676.01 (643.85-708.18)
Coffee	29	1158	672.80 (634.05-711.55)
Putnam	30	1480	672.49 (638.23-706.76)
McMinn	31	645	672.33 (620.44-724.22)
Maury	32	655	662.64 (611.89-713.39)

County	Rank	Number	Crude Rate
Giles	33	699	661.57 (612.52-710.61)
Polk	34	372	661.36 (594.15-728.56)
Hardeman	35	603	660.00 (607.32-712.68)
White	36	542	657.99 (602.59-713.39)
Cannon	37	299	657.63 (583.09-732.18)
Roane	38	1232	657.04 (620.35-693.73)
Warren	39	889	652.79 (609.88-695.71)
Washington	40	2508	651.02 (625.54-676.5)
Anderson	41	1702	649.64 (618.78-680.51)
Clay	42	184	644.08 (551.01-737.14)
Humphreys	43	408	641.40 (579.16-703.64)
Haywood	44	472	638.29 (580.71-695.88)
Monroe	45	872	636.39 (594.15-678.63)
Cocke	46	767	636.20 (591.17-681.22)
Greene	47	1416	630.54 (597.7-663.38)
Sullivan	48	3491	629.12 (608.25-649.99)
Marshall	49	2090	627.13 (600.25-654.02)
Franklin	50	881	624.71 (583.46-665.96)
Robertson	51	1193	623.19 (587.82-658.55)
Hamilton	52	6998	622.41 (607.83-636.99)
Hickman	53	453	621.54 (564.31-678.78)
Henderson	54	559	607.45 (557.09-657.81)
Jackson	55	235	607.42 (529.76-685.09)
Rhea	56	620	606.46 (558.72-654.2)
Grainger	57	438	605.20 (548.52-661.88)
Crockett	58	319	605.13 (538.72-671.54)
Obion	59	709	603.96 (559.5-648.42)
Wayne	60	322	601.23 (535.56-666.9)
Dickson	61	908	591.82 (553.32-630.31)
Bedford	62	783	589.45 (548.16-630.74)
Macon	63	1042	588.33 (552.61-624.06)
Jefferson	64	915	585.44 (547.51-623.37)

County	Rank	Number	Crude Rate
Knox	65	8103	584.80 (572.07-597.54)
Hardin	66	530	582.55 (532.95-632.14)
Dyer	67	791	582.32 (541.74-622.91)
Tipton	68	1052	580.59 (545.51-615.67)
Blount	69	2212	580.08 (555.9-604.25)
Sevier	70	1451	574.80 (545.22-604.38)
Davidson	71	11727	567.47 (557.2-577.74)
Shelby	72	18606	566.47 (558.33-574.61)
Marion	73	396	551.95 (497.58-606.31)
Lewis	74	220	545.01 (472.99-617.03)
Weakley	75	677	539.87 (499.2-580.54)
Van Buren	76	103	531.72 (429.03-634.41)
Chester	77	293	525.42 (465.26-585.58)
Hawkins	78	999	521.77 (489.41-554.12)
Pickett	79	91	518.96 (417.84-637.17)
Carter	80	1053	517.95 (486.66-549.23)
Cheatham	81	647	517.12 (477.28-556.97)
Hancock	82	126	517.01 (426.73-607.28)
Bradley	83	1551	491.66 (467.19-516.13)
Sumner	84	2265	486.69 (466.65-506.74)
Wilson	85	1512	482.42 (458.1-506.74)
Bledsoe	86	183	472.77 (404.27-541.27)
Johnson	87	265	464.04 (408.17-519.91)
Montgomery	88	2157	461.74 (442.26-481.23)
Fayette	89	470	461.08 (419.39-502.76)
Sequatchie	90	181	454.49 (388.28-520.7)
Union	91	283	452.61 (399.88-505.35)
Williamson	92	1977	443.90 (424.33-463.47)
Lincoln	93	477	422.57 (384.65-460.49)
Rutherford	94	2645	415.48 (399.65-431.32)
Moore	95	62	307.27 (235.58-393.9)
Tennessee		121560	595.36 (592.02-598.71)

### Female In-Patient Cases Ranked by Mean Rate



Public Health Assessment: Loudon County Hazardous Air Pollutants

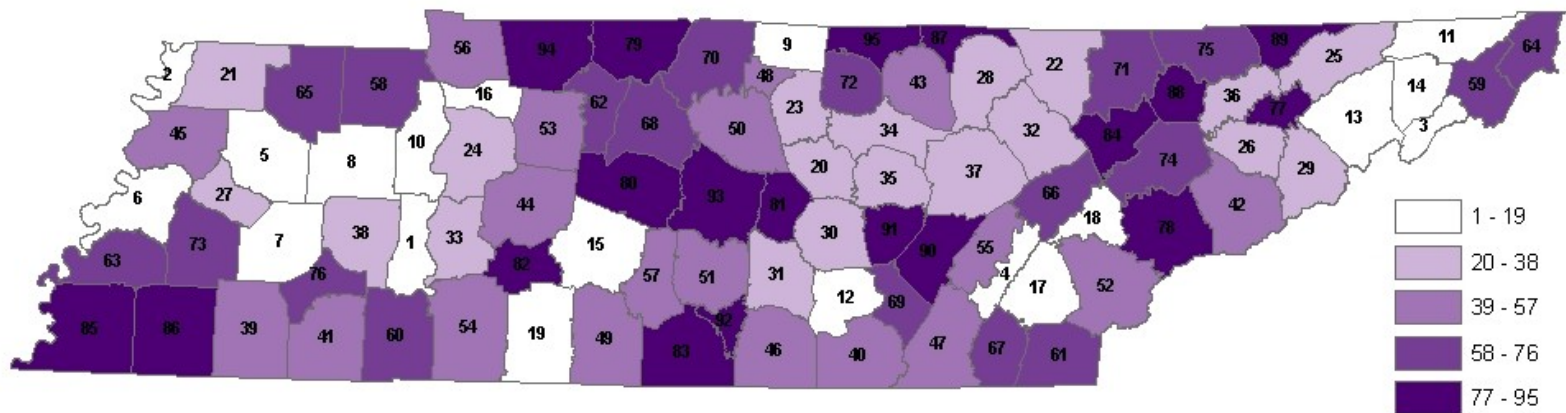
ALL CANCERS FEMALE IN-PATIENTS 1997-2003, Ranked by Mean Rates

County	Rank	Number	Mean Rate
Decatur	1	405	961.06 (867.46-1054.66)
Fentress	2	518	875.13 (799.77-950.5)
Gibson	3	1558	874.46 (831.04-917.89)
Unicoi	4	532	840.01 (768.63-911.39)
Grundy	5	427	835.15 (755.93-914.36)
Morgan	6	526	816.52 (746.74-886.3)
Carroll	7	874	815.13 (761.09-869.17)
Henry	8	912	812.43 (759.7-865.16)
Perry	9	215	801.75 (694.58-908.92)
<b>Loudon</b>	<b>10</b>	<b>1124</b>	<b>801.01 (754.18-847.84)</b>
Houston	11	230	800.40 (696.96-903.85)
Claiborne	12	857	794.55 (741.35-847.74)
Meigs	13	296	771.26 (683.4-859.13)
Lauderdale	14	702	766.63 (709.92-823.34)
Stewart	15	328	760.55 (678.24-842.86)
Overton	16	539	755.40 (691.62-819.17)
Cumberland	17	1263	752.99 (711.47-794.52)
Trousdale	18	192	750.71 (644.52-856.89)
DeKalb	19	458	743.80 (675.68-811.92)
Benton	20	442	740.86 (671.79-809.93)
Madison	21	655	740.67 (683.95-797.4)
Lake	22	165	739.17 (626.39-851.96)
Scott	23	547	730.47 (669.26-791.69)
Campbell	24	1027	712.66 (669.08-756.25)
Lawrence	25	1008	700.22 (657-743.45)
Smith	26	432	694.15 (628.69-759.6)
Hamblen	27	1426	689.90 (654.09-725.71)
McNairy	28	1697	676.44 (644.26-708.63)
Coffee	29	1158	672.84 (634.08-711.59)
McMinn	30	645	672.81 (620.88-724.73)
Putnam	31	1480	671.64 (637.42-705.86)
Maury	32	655	662.45 (611.72-713.18)

County	Rank	Number	Mean Rate
Polk	33	372	661.73 (594.48-728.97)
Giles	34	699	661.45 (612.41-710.49)
Hardeman	35	603	660.50 (607.78-713.22)
Cannon	36	299	659.57 (584.81-734.34)
Roane	37	1232	657.24 (620.54-693.94)
White	38	542	656.12 (600.88-711.36)
Warren	39	889	653.13 (610.19-696.06)
Washington	40	2508	651.59 (626.09-677.1)
Anderson	41	1702	649.68 (618.81-680.54)
Clay	42	184	644.06 (551-737.12)
Humphreys	43	408	640.93 (578.74-703.12)
Haywood	44	472	638.49 (580.88-696.09)
Monroe	45	872	636.83 (594.57-679.1)
Cocke	46	767	636.14 (591.12-681.16)
Greene	47	1416	630.72 (597.86-663.57)
Sullivan	48	3491	629.13 (608.26-650)
Marshall	49	2090	627.60 (600.69-654.51)
<b>Franklin</b>	<b>50</b>	<b>881</b>	<b>625.19 (583.9-666.47)</b>
Robertson	51	1193	623.50 (588.12-658.88)
Hamilton	52	6998	622.43 (607.84-637.01)
Hickman	53	453	620.84 (563.67-678.01)
Jackson	54	235	608.93 (531.08-686.79)
Henderson	55	559	608.13 (557.72-658.54)
Crockett	56	319	605.95 (539.45-672.44)
Rhea	57	620	605.92 (558.23-653.62)
Obion	58	709	604.01 (559.55-648.47)
Grainger	59	438	603.74 (547.2-660.28)
Wayne	60	322	600.93 (535.29-666.57)
Dickson	61	908	592.65 (554.1-631.2)
Bedford	62	783	588.45 (547.23-629.66)
Macon	63	1042	588.27 (552.55-623.99)
Jefferson	64	915	585.52 (547.58-623.46)

County	Rank	Number	Mean Rate
Knox	65	8103	585.05 (572.32-597.79)
Dyer	66	791	582.59 (541.99-623.19)
Hardin	67	530	582.32 (532.74-631.9)
Tipton	68	1052	580.49 (545.41-615.57)
Blount	69	2212	579.09 (554.96-603.22)
Sevier	70	1451	575.29 (545.69-604.89)
Davidson	71	11727	567.62 (557.35-577.9)
Shelby	72	18606	566.63 (558.49-574.77)
Marion	73	396	551.70 (497.37-606.04)
Lewis	74	220	544.78 (472.79-616.76)
Weakley	75	677	540.45 (499.74-581.16)
Van Buren	76	103	531.02 (428.47-633.57)
Chester	77	293	526.35 (466.08-586.62)
Hawkins	78	999	521.55 (489.2-553.89)
Pickett	79	91	519.39 (418.18-637.69)
Carter	80	1053	517.75 (486.47-549.02)
Cheatham	81	647	517.74 (477.84-557.63)
Hancock	82	126	517.19 (426.88-607.5)
Bradley	83	1551	491.74 (467.27-516.21)
Sumner	84	2265	485.46 (465.47-505.46)
Wilson	85	1512	482.40 (458.08-506.71)
Bledsoe	86	183	473.68 (405.05-542.31)
Johnson	87	265	463.42 (407.62-519.22)
Fayette	88	470	461.68 (419.94-503.41)
Montgomery	89	2157	461.65 (442.16-481.13)
Sequatchie	90	181	455.10 (388.8-521.4)
Union	91	283	453.69 (400.83-506.55)
Williamson	92	1977	445.37 (425.73-465)
Lincoln	93	477	422.36 (384.46-460.26)
Rutherford	94	2645	415.79 (399.94-431.63)
Moore	95	62	308.42 (236.47-395.38)
Tennessee		121560	595.55 (592.2-598.9)

### Female Out-Patient Cases Ranked by Crude Rate



Public Health Assessment: Loudon County Hazardous Air Pollutants

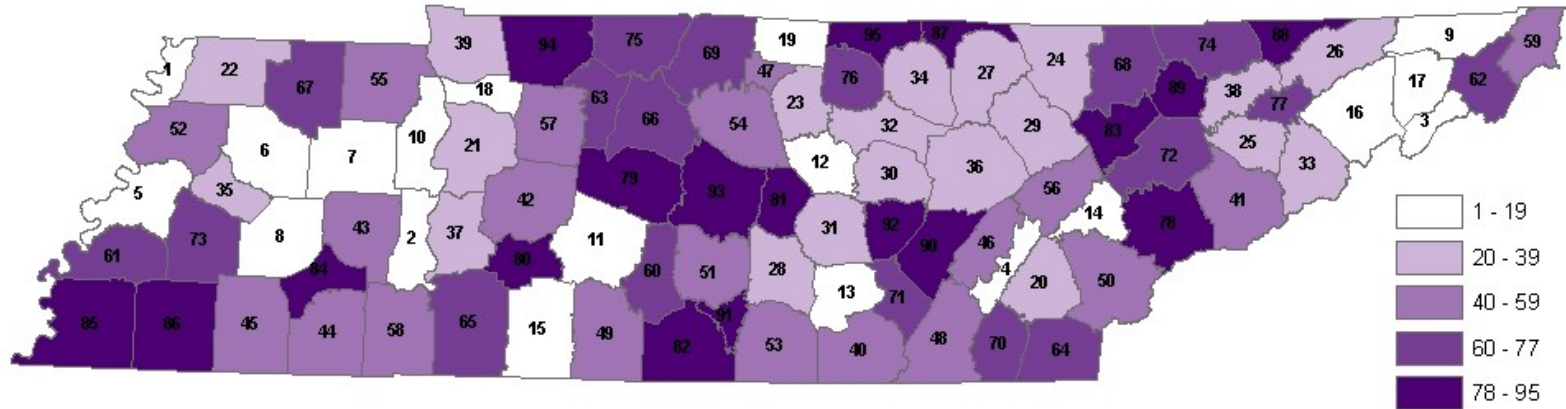
ALL CANCERS FEMALE OUT-PATIENTS 1998-2003, Ranked by Crude Rates

County	Rank	Number	Crude Rate
Decatur	1	342	945.3 (845.11-1045.49)
Lake	2	180	945.18 (807.1-1083.26)
Unicoi	3	447	822.58 (746.33-898.84)
Meigs	4	264	794.27 (698.46-890.08)
Gibson	5	1165	763.18 (719.35-807)
Lauderdale	6	591	750.44 (689.94-810.94)
Madison	7	538	706.5 (646.8-766.2)
Carroll	8	647	701.73 (647.66-755.8)
Macon	9	1005	659.19 (618.43-699.94)
Benton	10	336	656.17 (586.01-726.34)
Sullivan	11	3107	652.95 (629.99-675.91)
Grundy	12	286	651.41 (575.91-726.9)
Greene	13	1260	650.87 (614.93-686.81)
Washington	14	2157	650.37 (622.92-677.82)
Maury	15	549	645.67 (591.66-699.68)
Houston	16	159	644.69 (544.48-744.9)
McMinn	17	533	644.26 (589.57-698.96)
<b>Loudon</b>	<b>18</b>	<b>780</b>	<b>643.93 (598.74-689.12)</b>
Lawrence	19	789	637.78 (593.28-682.28)
DeKalb	20	338	636.27 (568.44-704.1)
Obion	21	630	625.63 (576.77-674.48)
Scott	22	401	620.82 (560.06-681.58)
Smith	23	330	611.9 (545.88-677.93)
Humphreys	24	334	609.73 (544.34-675.13)
Hawkins	25	1008	609.63 (572-647.27)
Jefferson	26	814	601.37 (560.06-642.68)
Crockett	27	267	589.25 (518.57-659.93)
Fentress	28	300	588.3 (521.73-654.88)
Cocke	29	610	587.5 (540.88-634.12)
Warren	30	684	583.61 (539.87-627.34)
Coffee	31	855	576.58 (537.93-615.23)
Morgan	32	319	574.76 (511.69-637.84)

County	Rank	Number	Crude Rate
Perry	33	132	573.24 (475.45-671.03)
Putnam	34	1068	563.06 (529.29-596.83)
White	35	397	559.53 (504.49-614.57)
Grainger	36	349	558.53 (499.93-617.12)
Cumberland	37	804	553.85 (515.56-592.13)
Henderson	38	438	551.64 (499.98-603.3)
Hardeman	39	432	550.09 (498.21-601.96)
Marion	40	340	547.93 (489.69-606.17)
McNairy	41	1178	544.72 (513.61-575.83)
Sevier	42	1190	543.5 (512.62-574.38)
Overton	43	334	542.75 (484.54-600.95)
Hickman	44	342	541.13 (483.78-598.48)
Dyer	45	627	537.41 (495.35-579.48)
<b>Franklin</b>	<b>46</b>	<b>651</b>	<b>536.3 (495.1-577.5)</b>
Hamilton	47	5144	533.31 (518.73-547.88)
Trousdale	48	117	529.51 (433.56-625.46)
Giles	49	481	529.23 (481.94-576.53)
Wilson	50	1435	527.88 (500.57-555.2)
Bedford	51	605	527.87 (485.8-569.93)
Monroe	52	621	522.97 (481.84-564.11)
Dickson	53	686	517.28 (478.57-555.99)
Wayne	54	235	512.09 (446.62-577.57)
Rhea	55	450	511.57 (464.31-558.84)
Stewart	56	191	511.39 (438.87-583.92)
Marshall	57	1467	510.78 (484.64-536.92)
Henry	58	487	504.72 (459.89-549.55)
Carter	59	876	501.22 (468.03-534.41)
Hardin	60	391	500.04 (450.48-549.61)
Polk	61	241	496.9 (434.16-559.63)
Cheatham	62	533	492.49 (450.68-534.3)
Tipton	63	768	488.89 (454.31-523.46)
Johnson	64	240	488.48 (426.68-550.28)

County	Rank	Number	Crude Rate
Weakley	65	521	483.5 (441.98-525.02)
Roane	66	769	477.49 (443.75-511.24)
Bradley	67	1293	475.6 (449.67-501.52)
Davidson	68	8422	475.12 (464.97-485.26)
Sequatchie	69	163	471.71 (399.3-544.13)
Sumner	70	1856	461.5 (440.51-482.5)
Campbell	71	570	459.68 (421.94-497.41)
Jackson	72	151	452.77 (380.56-524.99)
Haywood	73	284	448.93 (396.71-501.14)
Knox	74	5314	446.49 (434.48-458.49)
Claiborne	75	415	446.3 (403.36-489.24)
Chester	76	213	442.74 (383.28-502.19)
Hamblen	77	779	438.74 (407.93-469.55)
Blount	78	1435	436.05 (413.49-458.62)
Robertson	79	721	435.08 (403.32-466.84)
Williamson	80	1675	430.54 (409.92-451.15)
Cannon	81	168	428.32 (363.55-493.09)
Lewis	82	147	422.97 (354.6-491.35)
Lincoln	83	389	400.13 (360.36-439.89)
Anderson	84	866	385.89 (360.19-411.59)
Shelby	85	10796	382.4 (375.19-389.62)
Fayette	86	318	360.45 (320.84-400.07)
Pickett	87	53	350.95 (262.88-459.05)
Union	88	188	347.27 (297.63-396.91)
Hancock	89	72	344.91 (269.87-434.36)
Bledsoe	90	113	337.27 (275.09-399.46)
Van Buren	91	54	324.83 (244.02-423.83)
Moore	92	56	322.23 (243.41-418.44)
Rutherford	93	1781	321.66 (306.72-336.6)
Montgomery	94	1285	317.94 (300.56-335.33)
Clay	95	77	313.66 (247.53-392.02)
<b>Tennessee</b>		<b>86433</b>	<b>491.57 (488.29-494.84)</b>

### Female Out-Patient Cases Ranked by Mean Rate





Public Health Assessment: Loudon County Hazardous Air Pollutants

ALL CANCERS FEMALE OUT-PATIENTS 1998-2003, Ranked by Mean Rates

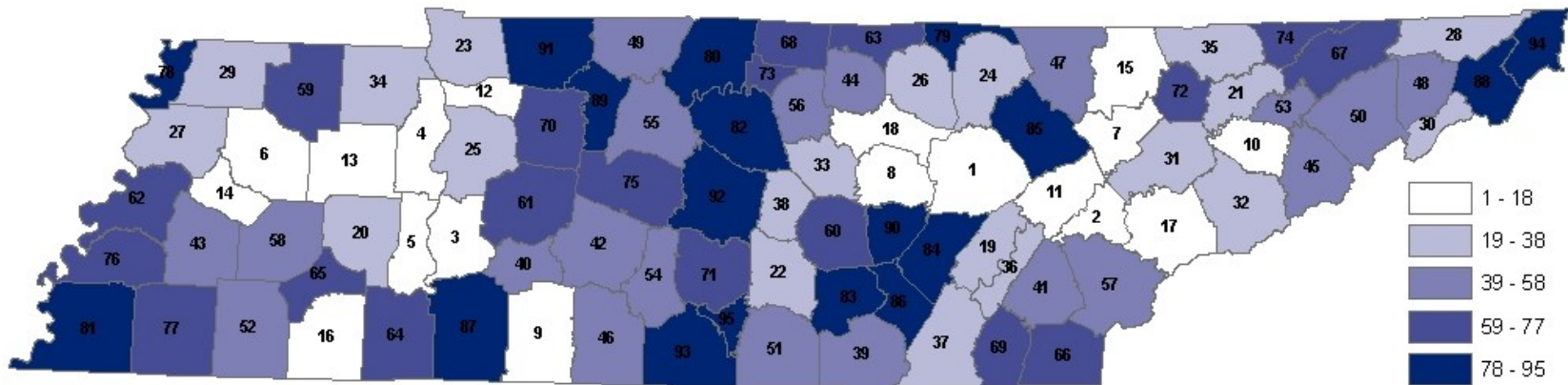
County	Rank	Number	Mean Rate
Lake	1	180	945.75 (807.59-1083.92)
Decatur	2	342	818.35 (731.62-905.09)
Unicoi	3	447	706.46 (640.97-771.95)
Meigs	4	264	701.66 (617.02-786.3)
Lauderdale	5	591	662.54 (609.13-715.96)
Gibson	6	1165	641.39 (604.55-678.22)
Carroll	7	647	613.71 (566.42-661)
Madison	8	538	595.71 (545.37-646.05)
Sullivan	9	3107	576.04 (555.78-596.29)
Benton	10	336	574.10 (512.71-635.49)
Maury	11	549	573.70 (525.71-621.69)
DeKalb	12	338	572.17 (511.17-633.17)
Grundy	13	286	571.11 (504.92-637.3)
Loudon	14	780	567.60 (527.76-607.43)
Lawrence	15	789	564.42 (525.04-603.8)
Greene	16	1260	562.13 (531.09-593.17)
Washington	17	2157	560.86 (537.19-584.53)
Houston	18	159	551.64 (465.89-637.38)
Macon	19	1005	550.20 (516.19-584.22)
McMinn	20	533	548.37 (501.81-594.92)
Humphreys	21	334	541.71 (483.62-599.81)
Obion	22	630	538.26 (496.23-580.29)
Smith	23	330	537.05 (479.11-595)
Scott	24	401	533.18 (480.99-585.36)
Jefferson	25	814	527.27 (491.05-563.5)
Hawkins	26	1008	525.57 (493.13-558.02)
Fentress	27	300	524.13 (464.82-583.44)
Coffee	28	855	519.78 (484.94-554.62)
Morgan	29	319	517.71 (460.89-574.52)
White	30	397	504.87 (455.21-554.53)
Warren	31	684	504.25 (466.46-542.04)
Putnam	32	1068	501.65 (471.56-531.73)

County	Rank	Number	Mean Rate
Cocke	33	610	500.26 (460.56-539.96)
Overton	34	334	497.17 (443.85-550.49)
Crockett	35	267	496.29 (436.76-555.83)
Cumberland	36	804	494.96 (460.75-529.17)
Perry	37	132	490.80 (407.07-574.53)
Grainger	38	349	479.92 (429.57-530.27)
Stewart	39	191	479.39 (411.41-547.38)
Marion	40	340	479.15 (428.21-530.08)
Sevier	41	1190	475.83 (448.79-502.87)
Hickman	42	342	475.57 (425.16-525.97)
Henderson	43	438	473.13 (428.82-517.44)
McNairy	44	1178	471.82 (444.87-498.76)
Hardeman	45	432	471.44 (426.98-515.89)
Rhea	46	450	470.65 (427.16-514.13)
Trousdale	47	117	469.99 (384.83-555.16)
Hamilton	48	5144	467.72 (454.93-480.5)
Giles	49	481	466.17 (424.51-507.83)
Monroe	50	621	464.03 (427.53-500.53)
Bedford	51	605	461.90 (425.1-498.71)
Dyer	52	627	460.92 (424.84-497)
Franklin	53	651	457.88 (422.7-493.05)
Wilson	54	1435	457.41 (433.75-481.08)
Henry	55	487	455.80 (415.32-496.28)
Roane	56	769	445.66 (414.16-477.15)
Dickson	57	686	443.41 (410.23-476.59)
Hardin	58	391	441.58 (397.81-485.35)
Johnson	59	240	440.55 (384.81-496.28)
Marshall	60	1467	438.04 (415.62-460.45)
Tipton	61	768	436.41 (405.55-467.28)
Carter	62	876	436.29 (407.4-465.18)
Cheatham	63	533	432.71 (395.98-469.45)
Polk	64	241	430.90 (376.49-485.3)

County	Rank	Number	Mean Rate
Wayne	65	235	430.61 (375.55-485.67)
Davidson	66	8422	422.94 (413.91-431.98)
Weakley	67	521	416.73 (380.94-452.51)
Campbell	68	570	413.51 (379.56-447.46)
Sumner	69	1856	410.00 (391.35-428.66)
Bradley	70	1293	407.25 (385.05-429.45)
Sequatchie	71	163	406.39 (344.01-468.78)
Knox	72	5314	395.59 (384.95-406.23)
Haywood	73	284	390.46 (345.04-435.87)
Claiborne	74	415	386.79 (349.58-424.01)
Robertson	75	721	386.44 (358.23-414.64)
Jackson	76	151	380.11 (319.48-440.74)
Hamblen	77	779	379.82 (353.15-406.5)
Blount	78	1435	379.60 (359.96-399.24)
Williamson	79	1675	379.58 (361.4-397.76)
Lewis	80	147	376.51 (315.64-437.38)
Cannon	81	168	372.36 (316.05-428.67)
Lincoln	82	389	360.64 (324.8-396.48)
Anderson	83	866	350.52 (327.17-373.86)
Chester	84	213	349.49 (302.55-396.42)
Shelby	85	10796	331.57 (325.32-337.83)
Fayette	86	318	331.40 (294.98-367.83)
Pickett	87	53	324.15 (242.81-423.99)
Hancock	88	72	316.06 (247.3-398.02)
Union	89	188	303.86 (260.43-347.3)
Bledsoe	90	113	298.59 (243.54-353.65)
Moore	91	56	287.88 (217.46-373.83)
Van Buren	92	54	287.78 (216.19-375.49)
Rutherford	93	1781	286.80 (273.48-300.12)
Montgomery	94	1285	286.34 (270.68-301.99)
Clay	95	77	284.41 (224.45-355.47)
Tennessee		86433	431.05 (428.18-433.92)



### Male TCRI Cases Ranked by Crude Rate



Public Health Assessment: Loudon County Hazardous Air Pollutants

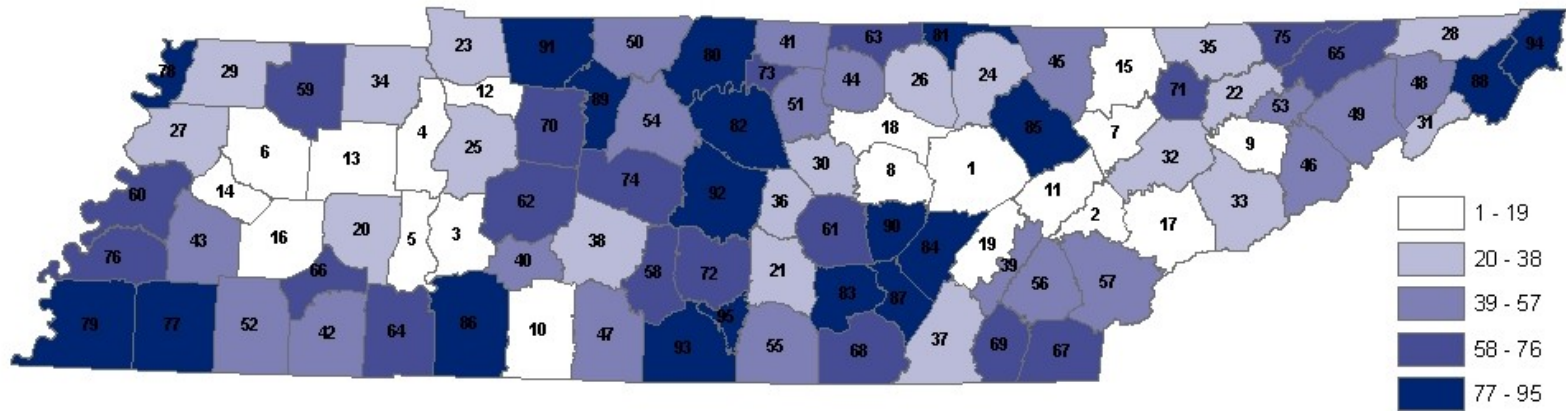
ALL CANCERS MALE TCRI CASES 1991-2000, Ranked by Crude Rates

County	Rank	Number	Crude Rate
Cumberland	1	1332	661.98 (626.43-697.53)
Loudon	2	1054	607.10 (570.45-643.75)
Perry	3	211	595.39 (515.05-675.73)
Benton	4	445	585.73 (531.31-640.15)
Decatur	5	301	556.93 (494.01-619.85)
Gibson	6	1240	553.92 (523.09-584.75)
Anderson	7	1828	539.47 (514.74-564.21)
White	8	566	535.90 (491.75-580.05)
Lawrence	9	977	528.61 (495.47-561.76)
Jefferson	10	1005	526.51 (493.96-559.06)
Roane	11	1265	522.75 (493.95-551.56)
Houston	12	196	516.41 (444.12-588.71)
Carroll	13	706	513.07 (475.22-550.92)
Crockett	14	340	510.68 (456.4-564.96)
Campbell	15	918	507.76 (474.91-540.61)
Madison	16	573	502.87 (461.69-544.04)
Blount	17	2353	498.30 (478.16-518.43)
Putnam	18	1397	489.19 (463.54-514.84)
Rhea	19	631	486.96 (448.97-524.96)
Henderson	20	549	482.78 (442.39-523.16)
Grainger	21	454	481.75 (437.43-526.06)
Coffee	22	1044	481.48 (452.28-510.69)
Stewart	23	262	479.12 (421.1-537.13)
Fentress	24	366	475.51 (426.79-524.23)
Humphreys	25	395	475.11 (428.26-521.97)
Overton	26	434	471.31 (426.97-515.66)
Dyer	27	807	468.92 (436.57-501.27)
Sullivan	28	3351	463.88 (448.17-479.58)
Obion	29	706	458.14 (424.34-491.93)
Unicoi	30	378	455.60 (409.67-501.53)
Knox	31	8032	455.08 (445.13-465.04)
Sevier	32	1377	452.43 (428.53-476.33)

County	Rank	Number	Crude Rate
DeKalb	33	352	452.24 (404.99-499.48)
Henry	34	645	449.79 (415.08-484.5)
Claiborne	35	615	448.79 (413.32-484.26)
Meigs	36	218	447.8 (388.36-507.25)
Hamilton	37	6381	447.40 (436.42-458.38)
Cannon	38	255	446.04 (391.29-500.78)
Mauzy	39	573	442.35 (406.13-478.57)
Lewis	40	229	440.57 (383.51-497.63)
Macon	41	958	432.34 (404.96-459.72)
McNairy	42	1343	431.34 (408.27-454.41)
Haywood	43	394	427.97 (385.71-470.23)
Jackson	44	212	427.66 (370.09-485.23)
Cocke	45	644	422.21 (389.6-454.82)
Giles	46	575	422.08 (387.58-456.58)
Scott	47	410	420.35 (379.66-461.04)
Washington	48	2050	418.31 (400.2-436.41)
Robertson	49	988	414.87 (389-440.74)
Greene	50	1194	414.36 (390.86-437.86)
Franklin	51	753	412.09 (382.65-441.52)
Hardeman	52	550	411.12 (376.76-445.48)
Hamblen	53	1098	410.87 (386.56-435.17)
McMinn	54	493	409.72 (373.55-445.89)
Davidson	55	10783	409.62 (401.89-417.35)
Smith	56	316	409.29 (364.16-454.42)
Monroe	57	691	406.44 (376.14-436.75)
Marshall	58	1655	403.90 (384.44-423.36)
Weakley	59	647	400.19 (369.35-431.03)
Warren	60	699	399.56 (369.94-429.18)
Hickman	61	412	399.03 (360.5-437.56)
Lauderdale	62	517	398.42 (364.08-432.77)
Clay	63	145	390.71 (327.11-454.3)
Hardin	64	464	387.36 (352.11-422.61)

County	Rank	Number	Crude Rate
Chester	65	263	382.40 (336.18-428.62)
Polk	66	281	381.44 (336.84-426.03)
Hawkins	67	921	381.32 (356.69-405.95)
Marion	68	332	373.35 (333.19-413.51)
Bradley	69	1464	369.84 (350.9-388.79)
Dickson	70	706	368.32 (341.15-395.49)
Bedford	71	618	365.54 (336.72-394.36)
Union	72	286	363.92 (321.75-406.1)
Trousdale	73	116	362.68 (296.68-428.68)
Hancock	74	120	361.32 (296.67-425.96)
Williamson	75	1844	358.14 (341.8-374.49)
Tipton	76	785	355.61 (330.73-380.49)
Fayette	77	452	351.17 (318.79-383.54)
Lake	78	162	348.27 (294.64-401.9)
Pickett	79	80	346.13 (274.46-430.78)
Sumner	80	2009	346.11 (330.97-361.24)
Shelby	81	14332	345.50 (339.84-351.15)
Wilson	82	1338	343.43 (325.03-361.83)
Grundy	83	221	326.56 (283.5-369.61)
Bledsoe	84	195	322.12 (276.91-367.33)
Morgan	85	317	318.15 (283.13-353.17)
Sequatchie	86	154	308.43 (259.72-357.15)
Wayne	87	264	306.94 (269.91-343.96)
Carter	88	809	306.04 (284.95-327.13)
Cheatham	89	488	304.00 (277.03-330.98)
Van Buren	90	74	280.11 (219.95-351.66)
Montgomery	91	1618	267.39 (254.36-280.42)
Rutherford	92	2022	265.46 (253.89-277.03)
Lincoln	93	366	254.60 (228.52-280.68)
Johnson	94	198	225.76 (194.32-257.21)
Moore	95	51	192.60 (143.4-253.23)
Tennessee		105638	407.59 (405.13-410.05)

### Males TCRI Cases Ranked by Mean Rate



Public Health Assessment: Loudon County Hazardous Air Pollutants

ALL CANCERS MALE TCRI CASES 1991-2000, Ranked by Mean Rates

County	Rank	Number	Mean Rate
Cumberland	1	1332	655.58 (620.37-690.78)
Loudon	2	1054	606.40 (569.79-643.01)
Perry	3	211	594.57 (514.35-674.8)
Benton	4	445	587.63 (533.03-642.23)
Decatur	5	301	558.91 (495.77-622.06)
Gibson	6	1240	554.48 (523.62-585.34)
Anderson	7	1828	539.79 (515.04-564.53)
White	8	566	537.29 (493.02-581.55)
Jefferson	9	1005	526.44 (493.89-558.99)
Lawrence	10	977	526.39 (493.38-559.4)
Roane	11	1265	523.24 (494.4-552.07)
Houston	12	196	514.67 (442.62-586.73)
Carroll	13	706	513.36 (475.49-551.23)
Crockett	14	340	511.79 (457.39-566.19)
Campbell	15	918	507.92 (475.06-540.78)
Madison	16	573	504.16 (462.88-545.44)
Blount	17	2353	498.09 (477.97-518.22)
Putnam	18	1397	491.53 (465.76-517.31)
Rhea	19	631	488.15 (450.07-526.24)
Henderson	20	549	484.21 (443.71-524.72)
Coffee	21	1044	483.49 (454.16-512.82)
Grainger	22	454	482.53 (438.15-526.92)
Stewart	23	262	481.04 (422.79-539.29)
Fentress	24	366	474.83 (426.19-523.48)
Humphreys	25	395	473.18 (426.52-519.85)
Overton	26	434	470.86 (426.56-515.16)
Dyer	27	807	469.92 (437.5-502.35)
Sullivan	28	3351	463.64 (447.95-479.34)
Obion	29	706	457.99 (424.21-491.78)
DeKalb	30	352	456.96 (409.22-504.69)
Unicoi	31	378	456.26 (410.27-502.26)
Knox	32	8032	456.12 (446.15-466.1)

County	Rank	Number	Mean Rate
Sevier	33	1377	454.53 (430.52-478.54)
Henry	34	645	448.69 (414.07-483.32)
Claiborne	35	615	448.08 (412.67-483.5)
Cannon	36	255	447.35 (392.44-502.26)
Hamilton	37	6381	447.16 (436.19-458.13)
Mauzy	38	573	442.32 (406.1-478.54)
Meigs	39	218	441.62 (383-500.25)
Lewis	40	229	438.15 (381.4-494.9)
Macon	41	958	432.89 (405.47-460.3)
McNairy	42	1343	428.64 (405.72-451.57)
Haywood	43	394	428.13 (385.86-470.41)
Jackson	44	212	427.97 (370.36-485.58)
Scott	45	410	421.41 (380.62-462.21)
Cocke	46	644	420.23 (387.78-452.69)
Giles	47	575	420.09 (385.75-454.42)
Washington	48	2050	418.26 (400.16-436.37)
Greene	49	1194	414.62 (391.1-438.13)
Robertson	50	988	414.15 (388.32-439.97)
Smith	51	316	413.97 (368.33-459.62)
Hardeman	52	550	412.38 (377.91-446.84)
Hamblen	53	1098	411.31 (386.98-435.64)
Davidson	54	10783	410.56 (402.81-418.31)
Franklin	55	753	409.46 (380.22-438.71)
McMinn	56	493	407.95 (371.93-443.96)
Monroe	57	691	407.44 (377.06-437.82)
Marshall	58	1655	405.67 (386.12-425.21)
Weakley	59	647	401.47 (370.54-432.41)
Lauderdale	60	517	399.97 (365.49-434.45)
Warren	61	699	399.96 (370.3-429.61)
Hickman	62	412	395.39 (357.21-433.57)
Clay	63	145	391.95 (328.15-455.74)
Hardin	64	464	387.05 (351.83-422.27)

County	Rank	Number	Mean Rate
Hawkins	65	921	382.01 (357.34-406.69)
Chester	66	263	381.85 (335.7-428)
Polk	67	281	380.08 (335.64-424.52)
Marion	68	332	370.96 (331.06-410.87)
Bradley	69	1464	369.34 (350.42-388.26)
Dickson	70	706	366.75 (339.7-393.81)
Union	71	286	365.17 (322.85-407.5)
Bedford	72	618	364.49 (335.76-393.23)
Trousdale	73	116	362.55 (296.57-428.53)
Williamson	74	1844	362.31 (345.78-378.85)
Hancock	75	120	360.81 (296.25-425.36)
Tipton	76	785	355.4 (330.54-380.27)
Fayette	77	452	349.78 (317.53-382.03)
Lake	78	162	349.19 (295.42-402.97)
Shelby	79	14332	345.49 (339.83-351.14)
Sumner	80	2009	345.28 (330.18-360.37)
Pickett	81	80	344.75 (273.37-429.07)
Wilson	82	1338	344.41 (325.95-362.86)
Grundy	83	221	326.14 (283.14-369.14)
Bledsoe	84	195	323.55 (278.14-368.96)
Morgan	85	317	320.03 (284.8-355.26)
Wayne	86	264	308.25 (271.06-345.43)
Sequatchie	87	154	306.46 (258.06-354.86)
Carter	88	809	305.56 (284.5-326.62)
Cheatham	89	488	305.27 (278.18-332.35)
Van Buren	90	74	280.90 (220.57-352.64)
Montgomery	91	1618	266.64 (253.65-279.63)
Rutherford	92	2022	262.85 (251.39-274.3)
Lincoln	93	366	253.62 (227.64-279.6)
Johnson	94	198	226.23 (194.72-257.74)
Moore	95	51	190.93 (142.16-251.04)
Tennessee		105638	407.79 (405.33-410.25)