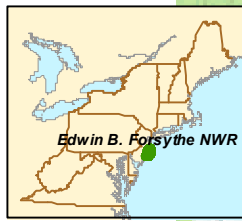
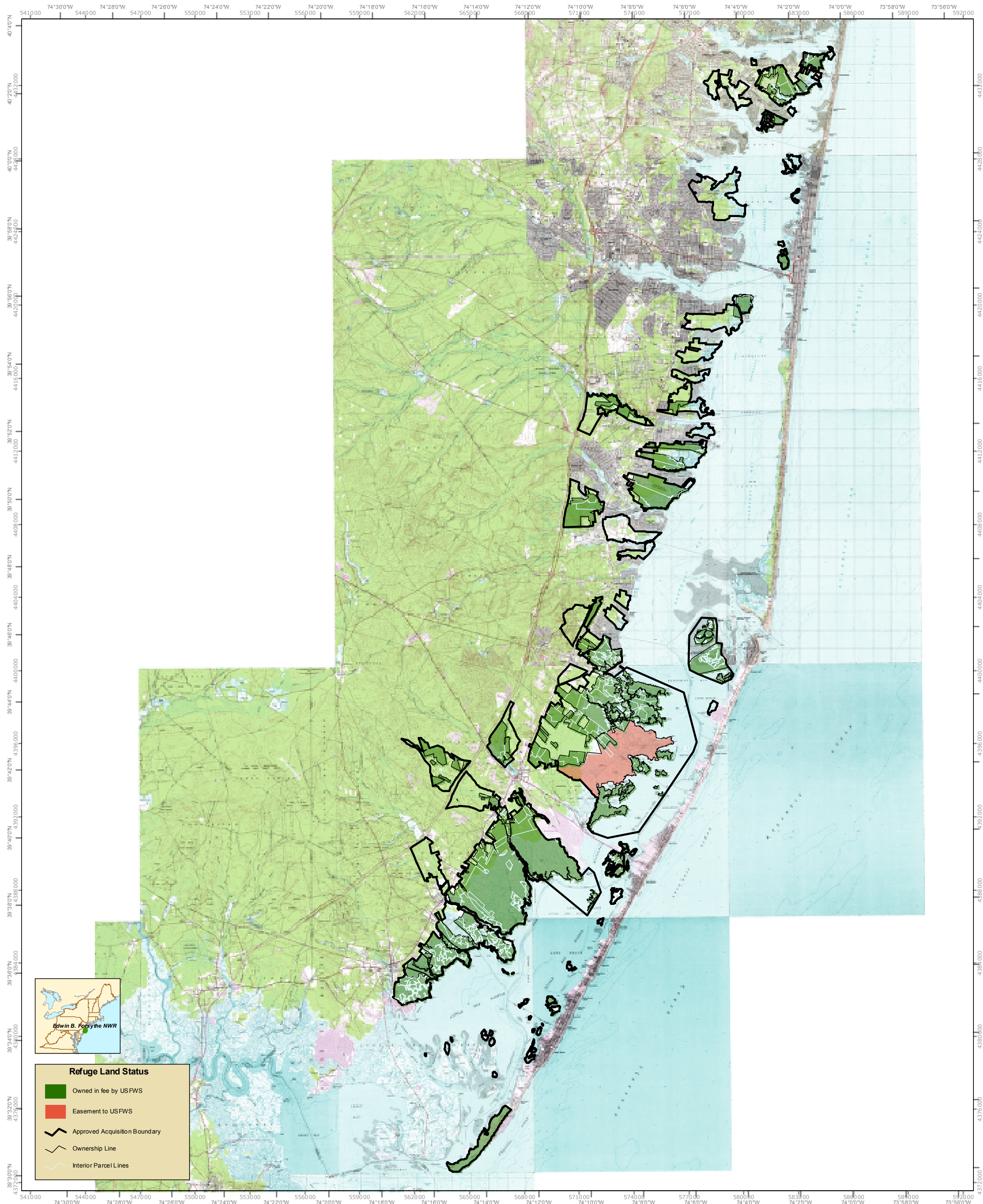




U.S. Fish & Wildlife Service

Land Status

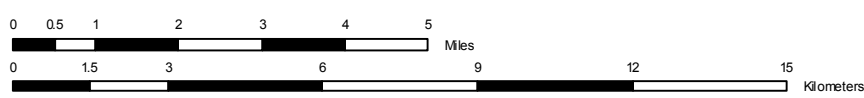
Edwin B. Forsythe National Wildlife Refuge - Barnegat Division Ocean County, New Jersey



Refuge Land Status

- Owned in fee by USFWS
- Easement to USFWS
- Approved Acquisition Boundary
- Ownership Line
- Interior Parcel Lines

Produced in the Division of Realty, Hadley, Massachusetts
 Land Status Current to: 01/18/2006
 Basemap: USGS 1:24,000 topographic map
 Refuge boundaries: compiled from USFWS sources
 Datum & Projection: NAD_1983_UTM_Zone_18N
 Map Print Date: 7/14/2006



This map is designed for refuge management.
 It is not intended for use as a land survey or
 as a representation of land for conveyance or tax purposes.
 For more information visit the USFWS Northeast Region GIS
 website at <http://northeast.fws.gov/gis/>

