

HISTORY OF ON-ORBIT SATELLITE FRAGMENTATIONS 13th Edition

Orbital Debris Program Office

May 2004



National Aeronautics and
Space Administration
Lyndon B. Johnson Space Center
Houston, TX 77058

**HISTORY OF ON-ORBIT
SATELLITE FRAGMENTATIONS**

13th Edition

May 2004

Prepared By:

David O. Whitlock
Lockheed Martin Space Operations

Approved By:

Jer-Chyi Liou, Ph.D.
Lockheed Martin Space Operations
Task Order Manager

Approved By:

Nicholas L. Johnson
NASA Johnson Space Center
Chief Scientist and Program Manager
Orbital Debris Program Office

HISTORY OF ON-ORBIT SATELLITE FRAGMENTATIONS

Thirteenth Edition

(Information Cut-off Date: December 31, 2003)

Nicholas L. Johnson

David O. Whitlock
Phillip Anz-Meador, Ph.D.
M. Eleanor Cizek
Sara A. Portman

May 2004

Orbital Debris Program Office
Johnson Space Center
National Aeronautics and Space Administration

Preface to the Thirteenth Edition

The first edition of the History of On-Orbit Satellite Fragmentations was published by Teledyne Brown Engineering (TBE) in August 1984, under the sponsorship of the NASA Johnson Space Center and with the cooperation of USAF Space Command and the US Army Ballistic Missile Command. The objective was to bring together information about the 75 satellites which had at that time experienced noticeable breakups. This update encompasses all known satellite fragmentations. This update is published by the NASA Johnson Space Center, Orbital Debris Program Office with support from Lockheed Martin Space Operations and Viking Science & Technology, Inc.

Since the twelfth edition there have been 13 identified on-orbit breakups and five anomalous events. This activity has resulted in an approximately 7% increase in the historical cataloged debris count (since May 2001) which includes on-orbit and decayed objects, though less than 1% increase in the on-orbit debris count is observed. The lack of a significant increase is due both to higher Solar activity (and its concomitant increase in atmospheric drag for a given LEO orbit) and the implementation of debris mitigation measures on the part of launching agencies and organizations.

The current authors would like to recognize the substantial contributions of the authors of previous editions of this document. In addition, the assistance of personnel of US Space Command, Air Force Space Command, Naval Network and Space Operations Command (formerly Naval Space Command), and Teledyne Brown Engineering has been vital to the present work.

TABLE OF CONTENTS

Preface to the Thirteenth Edition	i		
ACRONYMS	viii		
1.0 INTRODUCTION	1		
1.1 Definition of Terms	2		
1.2 Information Sources and Accuracy	2		
1.3 Environment Overview	3		
1.3.1 On-orbit Spatial Density	3		
1.3.2 Population Disposition	5		
2.0 SATELLITE BREAKUPS	7		
2.1 Background and Status	7		
2.2 Identified Satellite Breakups	23		
TRANSIT 4A R/B	118	24	
SPUTNIK 29	1962-057A	443	26
ATLAS CENTAUR 2	1963-047A	694	28
COSMOS 50	1964-070A	919	30
COSMOS 57	1965-012A	1093	32
COSMOS 61-63 R/B	1965-020D	1270	34
OV2-1/LCS 2 R/B	1965-082B	1640	36
COSMOS 95	1965-088A	1706	38
OPS 3031	1966-012C	2015	40
GEMINI 9 ATDA R/B	1966-046B	2188	42
PAGEOS	1966-056A	2253	44
AS-203	1966-059A	2289	46
COSMOS U-1	1966-088A	2437	48
COSMOS U-2	1966-101A	2536	50
COSMOS 199	1968-003A	3099	52
APOLLO 6 R/B	1968-025B	3171	54
OV2-5 R/B	1968-081E	3432	56
COSMOS 248	1968-090A	3503	58
COSMOS 249	1968-091A	3504	60
COSMOS 252	1968-097A	3530	62
METEOR 1-1 R/B	1969-029B	3836	64
INTELSAT 3 F-5 R/B	1969-064B	4052	66
OPS 7613 R/B	1969-082AB	4159	68
NIMBUS 4 R/B	1970-025C	4367	70
COSMOS 374	1970-089A	4594	72
COSMOS 375	1970-091A	4598	74
COSMOS 397	1971-015A	4964	76
COSMOS 462	1971-106A	5646	78
LANDSAT 1 R/B	1972-058B	6127	80
SALYUT 2 R/B	1973-017B	6399	82
COSMOS 554	1973-021A	6432	84
NOAA 3 R/B	1973-086B	6921	86
NOAA 4 R/B	1974-089D	7532	88
COSMOS 699	1974-103A	7587	90

LANDSAT 2 R/B	1975-004B	7616.....	92
NIMBUS 6 R/B	1975-052B	7946.....	94
COSMOS 758	1975-080A	8191.....	96
COSMOS 777	1975-102A	8416.....	98
COSMOS 838	1976-063A	8932.....	100
COSMOS 839	1976-067A	9011.....	102
COSMOS 844	1976-072A	9046.....	104
NOAA 5 R/B	1976-077B	9063.....	106
COSMOS 862	1976-105A	9495.....	108
COSMOS 880	1976-120A	9601.....	110
COSMOS 884	1976-123A	9614.....	112
COSMOS 886	1976-126A	9634.....	114
COSMOS 903	1977-027A	9911.....	116
COSMOS 917	1977-047A	10059.....	118
HIMAWARI 1 R/B	1977-065B	10144.....	120
COSMOS 931	1977-068A	10150.....	122
EKRAN 2	1977-092A	10365.....	124
COSMOS 970	1977-121A	10531.....	126
LANDSAT 3 R/B	1978-026C	10704.....	128
COSMOS 1030	1978-083A	11015.....	130
NIMBUS 7 R/B	1978-098B	11081.....	132
COSMOS 1045 R/B	1978-100D	11087.....	134
P-78 (SOLWIND)	1979-017A	11278.....	136
COSMOS 1094	1979-033A	11333.....	138
COSMOS 1109	1979-058A	11417.....	140
COSMOS 1124	1979-077A	11509.....	142
CAT R/B	1979-104B	11659.....	144
COSMOS 1167	1980-021A	11729.....	146
COSMOS 1174	1980-030A	11765.....	148
COSMOS 1191	1980-057A	11871.....	150
COSMOS 1217	1980-085A	12032.....	152
COSMOS 1220	1980-089A	12054.....	154
COSMOS 1247	1981-016A	12303.....	156
COSMOS 1260	1981-028A	12364.....	158
COSMOS 1261	1981-031A	12376.....	160
COSMOS 1275	1981-053A	12504.....	162
COSMOS 1278	1981-058A	12547.....	164
COSMOS 1285	1981-071A	12627.....	166
COSMOS 1286	1981-072A	12631.....	168
COSMOS 1305 R/B	1981-088F	12827.....	170
COSMOS 1306	1981-089A	12828.....	172
COSMOS 1317	1981-108A	12933.....	174
COSMOS 1355	1982-038A	13150.....	176
COSMOS 1375	1982-055A	13259.....	178
COSMOS 1405	1982-088A	13508.....	180
COSMOS 1423 R/B	1982-115E	13696.....	182
ASTRON ULLAGE MOTOR	1983-020B	13902.....	184
NOAA 8	1983-022A	13923.....	186
COSMOS 1456	1983-038A	14034.....	188
COSMOS 1461	1983-044A	14064.....	190
COSMOS 1481	1983-070A	14182.....	192
COSMOS 1484	1983-075A	14207.....	194
COSMOS 1519-21 ULLAGE MOTOR	1983-127H	14608.....	196
PALAPA B2 R/B	1984-011E	14693.....	198

WESTAR 6 R/B	1984-011F	14694.....	200
COSMOS 1588	1984-083A	15167.....	202
COSMOS 1603 ULLAGE MOTOR	1984-106F	15338.....	204
SPACENET 2/MARECS B2 R/B	1984-114C	15388.....	206
COSMOS 1646	1985-030A	15653.....	208
COSMOS 1650-1652 ULLAGE MOTOR	1985-037G	15714.....	210
COSMOS 1654	1985-039A	15734.....	212
COSMOS 1656 ULLAGE MOTOR	1985-042E	15773.....	214
COSMOS 1682	1985-082A	16054.....	216
COSMOS 1691	1985-094B	16139.....	218
COSMOS 1714 R/B	1985-121F	16439.....	220
COSMOS 1710-1712 ULLAGE MOTOR	1985-118L	16446.....	222
SPOT 1 R/B	1986-019C	16615.....	224
COSMOS 1769	1986-059A	16895.....	226
USA 19	1986-069A	16937.....	228
USA 19 R/B	1986-069B	16938.....	230
COSMOS 1813	1987-004A	17297.....	232
COSMOS 1823	1987-020A	17535.....	234
COSMOS 1866	1987-059A	18184.....	236
COSMOS 1869	1987-062A	18214.....	238
METEOR 2-16 R/B	1987-068B	18313.....	240
AUSSAT K3/ECS 4 R/B	1987-078C	18352.....	242
COSMOS 1883-1885 ULLAGE MOTOR	1987-079G	18374.....	244
COSMOS 1883-85 ULLAGE MOTOR	1987-079H	18375.....	246
COSMOS 1906	1987-108A	18713.....	248
EKRAN 17 ULLAGE MOTOR	1987-109E	18719.....	250
COSMOS 1916	1988-007A	18823.....	252
INTELSAT 513 R/B	1988-040B	19122.....	254
COSMOS 1970-72 ULLAGE MOTOR	1988-085F	19535.....	256
COSMOS 1970-1972 ULLAGE MOTOR	1988-085G	19537.....	258
SKYNET 4B/ASTRA 1A R/B	1988-109C	19689.....	260
COSMOS 1987-1989 ULLAGE MOTOR	1989-001G	19755.....	262
COSMOS 1987-1989 ULLAGE MOTOR	1989-001H	19856.....	264
GORIZONT 17 ULLAGE MOTOR	1989-004E	19771.....	266
ARIANE 2 R/B	1989-006B	19773.....	268
GORIZONT 18 ULLAGE MOTOR	1989-052F	20116.....	270
COSMOS 2030	1989-054A	20124.....	272
COSMOS 2031	1989-056A	20136.....	274
COSMOS 2053 R/B	1989-100B	20390.....	276
COSMOS 2054 ULLAGE MOTOR	1989-101E	20399.....	278
COSMOS 2079-2081 ULLAGE MOTOR	1990-045G	20631.....	280
FENGYUN 1-2 R/B	1990-081D	20791.....	282
COSMOS 2101	1990-087A	20828.....	284
GORIZONT 22 ULLAGE MOTOR	1990-102E	20957.....	286
USA 68	1990-105A	20978.....	288
COSMOS 2109-11 ULLAGE MOTOR	1990-110G	21012.....	290
COSMOS 2109-2111 ULLAGE MOTOR	1990-110H	21013.....	292
ITALSAT 1/EUTELSAT 2 F2 R/B	1991-003C	21057.....	294
COSMOS 2125-2132 R/B	1991-009J	21108.....	296
COSMOS 2133 ULLAGE MOTOR	1991-010D	21114.....	298
ASTRA 1B/MOP 2 R/B	1991-015C	21141.....	300
COSMOS 2139-41 ULLAGE MOTOR	1991-025G	21226.....	302
COSMOS 2157-2162 R/B	1991-068G	21734.....	304
COSMOS 2163	1991-071A	21741.....	306

INTELSAT 601 R/B	1991-075B	21766.....	308
TELECOM 2B/INMARSAT 2 R/B	1992-021C	21941.....	310
INSAT 2A/EUTELSAT 2F4 R/B	1992-041C	22032.....	312
COSMOS 2204-2206 ULLAGE MOTOR	1992-047H	22067.....	314
GORIZONT 27 ULLAGE MOTOR	1992-082F	22250.....	316
COSMOS 2225	1992-091A	22280.....	318
COSMOS 2227 R/B	1992-093B	22285.....	320
COSMOS 2237 R/B	1993-016B	22566.....	322
COSMOS 2238	1993-018A	22585.....	324
COSMOS 2243	1993-028A	22641.....	326
COSMOS 2259	1993-045A	22716.....	328
COSMOS 2262	1993-057A	22789.....	330
GORIZONT 29 ULLAGE MOTOR	1993-072E	22925.....	332
CLEMENTINE R/B	1994-004B	22974.....	334
STEP II R/B	1994-029B	23106.....	336
COSMOS 2282 ULLAGE MOTOR	1994-038F	23174.....	338
ELEKTRO ULLAGE MOTOR	1994-069E	23338.....	340
RS-15 R/B	1994-085B	23440.....	342
COSMOS 2313	1995-028A	23596.....	344
CERISE	1995-033B	23606.....	346
COSMOS 2316- 2318 ULLAGE MOTOR	1995-037K	23631.....	348
RADUGA 33 R/B	1996-010D	23797.....	350
GORIZONT 32 ULLAGE MOTOR	1996-034F	23887.....	352
COSMOS 2343	1997-024A	24805.....	354
COSMOS 2347	1997-079A	25088.....	356
ASIASAT 3 R/B (2)	1997-086D	25129.....	358
COMETS R/B	1998-011B	25176.....	360
CBERS-1/SACI-1 R/B	1999-057C	25942.....	362
COSMOS 2367	1999-072A	26040.....	364
TES R/B	2001-049D	26960.....	366
COSMOS 2399	2003-035A	27856.....	368
3.0 SATELLITE ANOMALOUS EVENTS.....			371
3.1 Background and Status.....			371
3.2 Identified Satellite Anomalous Events.....			376
TRANSIT 5B-2	1963-049B	704.....	377
OPS 4412 (TRANSIT 9)	1964-026A	801.....	378
COSMOS 44 R/B	1964-053B	877.....	379
OPS 4988 (GREB 6)	1965-016A	1271.....	380
OPS 4682 (SNAPSHOT)	1965-027A	1314.....	381
OPS 8480 (TRANSIT 5B-6)	1965-048A	1420.....	382
OPS 1509 (TRANSIT 10)	1965-109A	1864.....	383
OPS 1593 (TRANSIT 11)	1966-005A	1952.....	384
OPS 1117 (TRANSIT 12)	1966-024A	2119.....	385
NIMBUS 2	1966-040A	2173.....	386
OPS 0856 (MIDAS 11)	1966-077A	2403.....	387
OPS 0100 (TRANSIT 15)	1967-034A	2754.....	388
OPS 7218 (TRANSIT 16)	1967-048A	2807.....	389
OPS 4947 (TRANSIT 17)	1967-092A	2965.....	390
COSMOS 206 R/B	1968-019B	3151.....	391
TRANSIT 19	1970-067A	4507.....	392
METEOR 1-7 R/B	1971-003B	4850.....	393

METEOR 1-12 R/B	1972-049B	6080.....	394
COSMOS 539	1972-102A	6319.....	395
GEOS 3 R/B	1975-027B	7735.....	396
KYOKKOH 1 (EXOS-A)	1978-014A	10664.....	397
SEASAT	1978-064A	10967.....	398
COSMOS 1043	1978-094A	11055.....	399
TIROS N	1978-096A	11060.....	400
NIMBUS 7 R/B	1978-098B	11081.....	401
NOAA 6	1979-057A	11416.....	402
METEOR 2-7 R/B	1981-043B	12457.....	403
MOLNIYA 3-16 R/B	1981-054E	12519.....	404
NOAA 7	1981-059A	12553.....	405
OSCAR 24 / 30	1985-066	15935/6.....	406
COSMOS 1689 R/B	1985-090B	16111.....	407
COSMOS 1823	1987-020A	17535.....	408
COSMOS 1939 R/B	1988-032B	19046.....	409
COBE	1989-089A	20322.....	410
HST	1990-037B	20580.....	411
OKEAN 3	1991-039A	21397.....	412
SARA	1991-050E	21578.....	413
ERS-1 R/B	1991-050F	21610.....	414
EKA 1 (START 1)	1993-014A	22561.....	415
COSMOS 2297 R/B	1994-077B	23405.....	416
KOREASAT 1 R/B	1995-041B	23640.....	417
RADARSAT R/B	1995-059B	23711.....	418
IKONOS 2	1999-051A	25919.....	419
4.0 OTHER SATELLITES ASSOCIATED WITH FRAGMENTATIONS.....			421
4.1 Aerodynamic Associations with Fragmentation Events			421
4.2 Spurious Associations with Fragmentation Events			424
4.3 Provisional Breakups.....			426
5.0 SATELLITES NOT ASSOCIATED WITH BREAKUPS			427
6.0 SATELLITES NOT ASSOCIATED WITH ANOMALOUS EVENTS.....			433

ACRONYMS

ADCOM	USAF Aerospace Defense Command
AFB	Air Force Base
AFSPC	Air Force Space Command
AN/FPS-85	See FPS-85
Asc	Ascending
BMEWS	Ballistic Missile Early Warning
CIS	Commonwealth of Independent States (see also USSR)
Dsc	Descending
ESA	European Space Agency
ESRO	European Space Research Organization
FPS-85	Phased-array UHF radar at Eglin AFB, Florida
GEO	Geosynchronous Earth Orbit (orbit category)
GEODSS	Ground-based Electro-Optical Deep-space Surveillance System
JSC	Johnson Space Center (NASA)
LEO	Low Earth Orbit (orbit category)
NASA	National Aeronautics and Space Administration
NAVSPASUR	Naval Space Surveillance System
NAVSPOC	Naval Space Operations Center
NORAD	North American Aerospace Defense Command
PARCS	Phased-array UHF radar at Cavalier AFB, North Dakota: the Perimeter Acquisition Radar Attack Characterization System
RAE	The Royal Aerospace Establishment
R/B	Rocket Body or Rocket Booster
RORSAT	Radar Ocean Reconnaissance Satellite
SATRAK	IBM PC compatible astrodynamics toolkit
SCC	formerly Space Computational Center (obsolete); now Space Control Center
SOZ	Sistema Obespechanya Zapuska (Proton-K Block DM attitude/ullage motor unit)
SSN	Space Surveillance Network
TBE	Teledyne Brown Engineering
TLE	Two Line Element Set
USSPACECOM	United States Space Command
USSR/CIS	Union of Soviet Socialist Republics/Commonwealth of Independent States

SYMBOLS

ΔP	The maximum observed change in the orbital period [min].
ΔI	The maximum observed change in the inclination [°].

1.0 INTRODUCTION

Since the first serious satellite fragmentation occurred in June, 1961 (which instantaneously increased the total Earth satellite population by more than 400%) the issue of space operations within the finite region of space around the Earth has been the subject of increasing interest and concern. The prolific satellite fragmentations of the 1970's and the marked increase in the number of fragmentations in the 1980's served to widen international research into the characteristics and consequences of such events. Continued events in all orbits in the 1990's make definition and historical accounting of those events crucial to future research. Large, manned space stations and the growing number of operational robotic satellites demand a better understanding of the hazards of the dynamic Earth satellite population.

The contribution of satellite fragmentations to the growth of the Earth satellite population is complex and varied. The majority of detectable fragmentation debris have already fallen out of orbit, and the effects of 43% of all fragmentations have completely disappeared. On the other hand, just 10 of more than 4300 space missions flown since 1957 are responsible for 20% of all cataloged artificial Earth satellites presently in orbit (Figure 1.0-1). Moreover, the sources of 9 of these 10 fragmentations were discarded rocket bodies which had operated as designed but later broke-up, the same percentage as the twelfth edition. It should be noted that only 1 of these 10 fragmentations occurred in the last decade. The primary factors affecting the growth of the true Earth satellite population are the international space launch rate, satellite fragmentations, and solar activity. As of 31 December 2003 the largest element of the cataloged Earth satellite population continued to be fragmentation debris, as illustrated in Figure 1.0-2. Also, approximately three out of every four payloads are no longer operational and constitute a class of orbital debris.

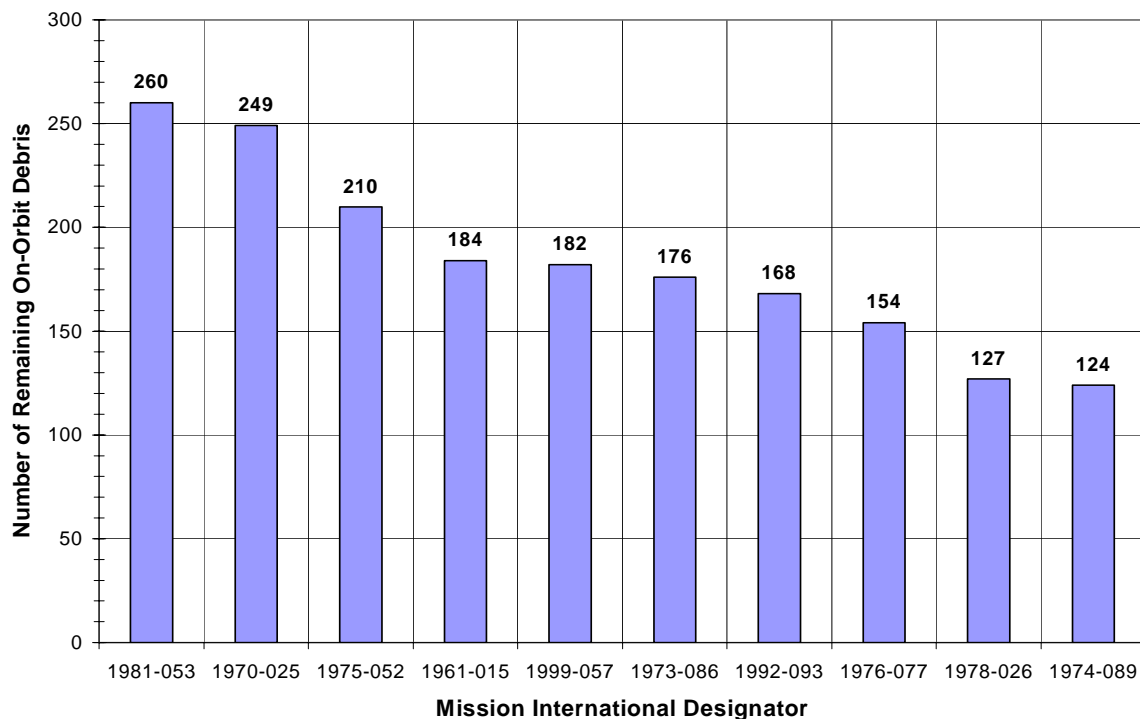


Figure 1.0-1. Magnitude of the ten largest debris clouds *in orbit* as of 31 December 2003.

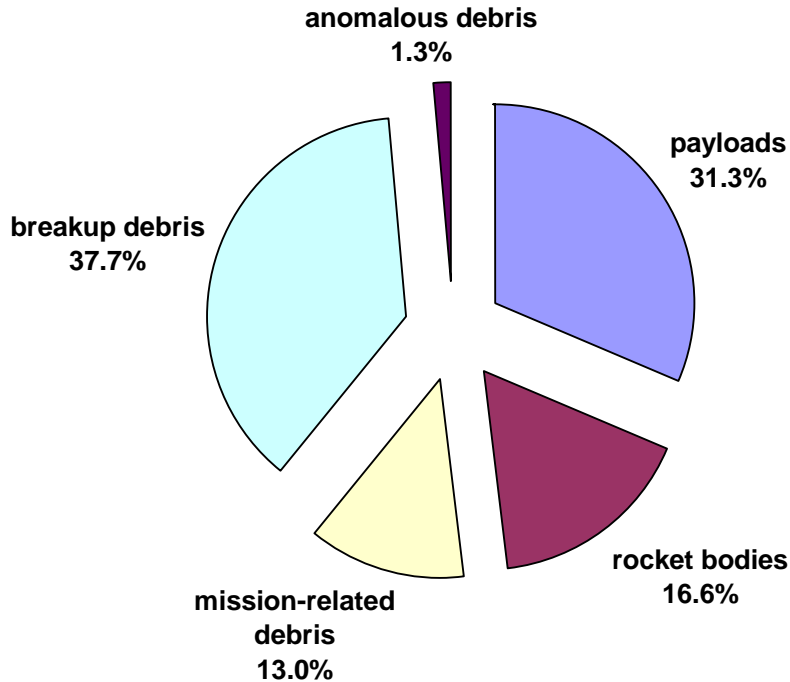


Figure 1.0-2. Relative segments of the cataloged *in-orbit* Earth satellite population.

1.1 Definition of Terms

In this volume, satellite fragmentations are categorized by their assessed nature and to a lesser degree by their effect on the near-Earth space environment. A **satellite breakup** is the usually destructive disassociation of an orbital payload, rocket body, or structure, often with a wide range of ejecta velocities. A satellite breakup may be accidental or the result of intentional actions, e.g., due to a propulsion system malfunction or a space weapons test, respectively. An **anomalous event** is the unplanned separation, usually at low velocity, of one or more detectable objects from a satellite which remains essentially intact. Anomalous events can be caused by material deterioration of items such as thermal blankets, protective shields, or solar panels. As a general rule, a satellite breakup will produce considerably more debris, both trackable and non-trackable, than an anomalous event. From one perspective, satellite breakups may be viewed as a measure of the effects of man's activity on the environment, while anomalous events may be a measure of the effects of the environment on man-made objects.

Mission-related, also known as **operational**, **debris** result from the intentional release of objects, usually in small numbers, during normal on-orbit operations. Objects ejected during the deployment, activation, and de-orbit of payloads and during manned operations are examples of mission-related debris. Usually, mission-related debris from a single launch are few in number, but extreme examples occasionally arise, such as the 200 objects from the *Salyut 7* space station or the more than 140 objects from the Westford Needles experiment. Although mission-related debris represent a significant portion (approximately 13%) of all satellites in orbit today and therefore are a legitimate subject in the study of methods to retard the growth of the Earth satellite population, identification of the thousands of mission-related debris events is beyond the scope of this report.

1.2 Information Sources and Accuracy

A number of data sources were employed in the compilation of this volume. However, nearly all are derived from observations collected by the US Space Surveillance Network (SSN). Due to the variety of sources and geodetic models used to create satellite orbital element sets, all altitudes cited

within this volume are presented to the nearest 5 km, referenced to a mean Earth of radius 6378.145 km. The accuracy of the data presented is not of adequate fidelity for precision analysis, although is appropriate for the anticipated uses of this text. Complete base element sets are provided, but manipulation of these data, in particular satellite orbit propagation, should be performed only with validated, Air Force Space Command (AFSPC)-derived software, such as the PC compatible SATRAK astrodynamics toolkit. Long-term propagation of these elements is not appropriate regardless of the propagation technique applied and is discouraged.

Although all fragmentations are described by the number of debris cataloged and the number of cataloged debris remaining in orbit, these parameters are poor measures of merit and should be used with extreme caution when undertaking comparative analyses. The sensitivity of the SSN, and hence the degree to which debris will be detected and cataloged, is highly dependent upon satellite altitude and to a lesser degree on satellite inclination. Additionally, historical cataloging practices have changed over the years. Past practices have included cataloging all debris objects associated with a breakup, even if they had already decayed; cataloging almost no pieces from a low altitude breakup because decay of most of the cloud was imminent; and cataloging objects as they are created, regardless of status. These different practices have resulted in an inconsistent historical record.

As a rule of thumb, low altitude cataloged debris are assessed to be larger than 10 cm in diameter. At higher altitudes objects less than 1 m in diameter may be undetectable. Individual object sensitivities may vary dramatically from this simple generalization. Debris counts for fragmentations occurring in highly elliptical orbits near 63 degrees inclination (*Molniya*-type) are traditionally low, in part due to stable perigees situated deep in the Southern Hemisphere and often beyond SSN coverage. During a special surveillance session in 1987, as many as 250 uncataloged objects were observed in low inclination, highly elliptical orbits, but reliable tracking and parent identification were not achieved. The disclosure by the Russian Government of the *Ekran 2* battery explosion on 25 June 1978 is the first known fragmentation in geostationary orbit. This event was not detected by the SSN. Cataloging errors, e.g., identification of an object with the wrong parent satellite, are normally not explicitly noted in this volume since many errors have been or may be corrected.

For fragmentations at very low altitudes, i.e., below 400 km, much of the debris may reenter before detection, identification, and cataloging can be completed. For example, when the debris cloud from *Cosmos 1813* passed over a single SSN radar, a total of 846 individual fragments could be discerned. However, the total number of debris officially cataloged only reached 194. Likewise, more than 380 fragments are known to have been injected into Earth orbits (an equal number probably were sent on reentry trajectories) following the *USA 19* test, but only 18 debris were entered into the official satellite catalog.

1.3 Environment Overview

To place the orbital environment's debris population component in context for the reader, it is useful to review the general orbital environment in the Near Earth and Deep Space regions. Disposition of the population by source, object type, and orbit type are also included below.

1.3.1 On-orbit Spatial Density

The spatial density of resident space objects is a common means of describing the space object environment and is adopted here. Spatial density [$1/\text{km}^3$] represents the effective number of spacecraft and other objects as a function of altitude. Effective number, rather than the simple counting of objects, is used because many objects traverse the altitude regions of interest yet contribute little to the local collision hazard, e.g., geosynchronous transfer orbits. Such orbits

exhibit an effective contribution to the environment at any given altitude of up to two orders of magnitude less than an object in a circular orbit within this same altitude interval. Thus the hazard environment is normally dominated by circular orbits at or near an orbit of interest. The following figure portrays the Near Earth (defined as 100-2000 km altitude) environment categorized by intact of debris object types and subdivided into 10 km altitude intervals and graphed linearly. The epoch of the source data, a US Space Surveillance Network Two Line Element (TLE) set, is 02 Jan 2004.

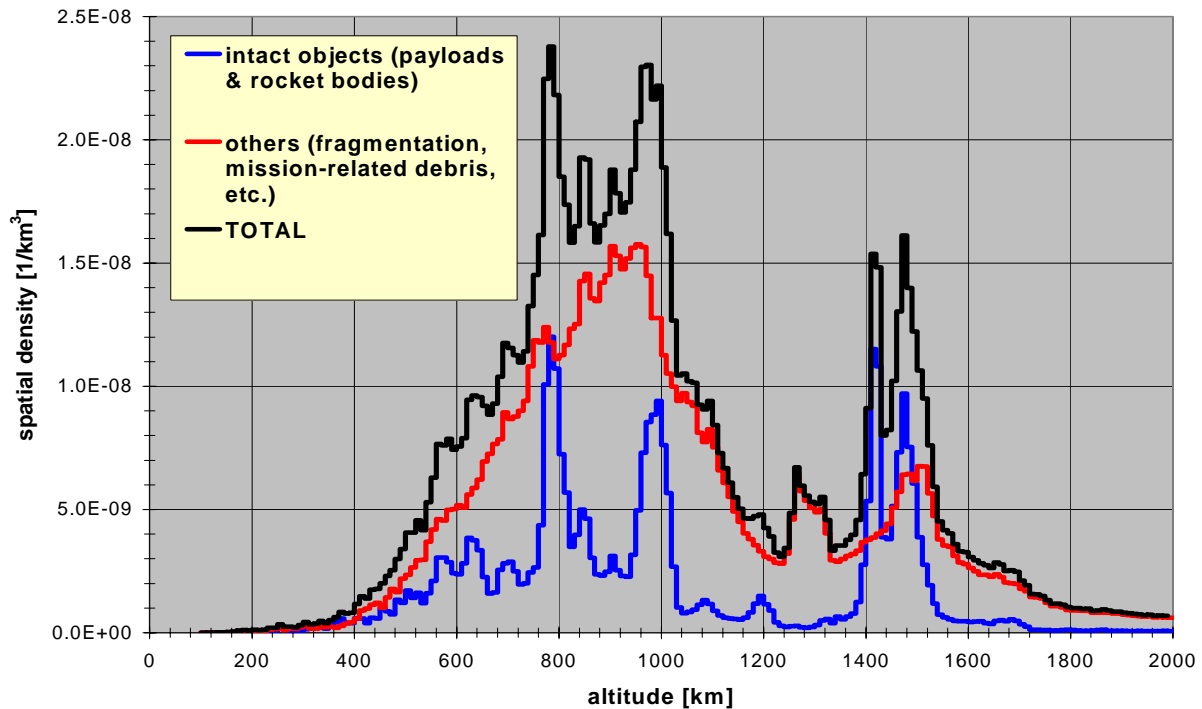


Fig. 1.3.1-1. The near Earth (100-2000 km) altitude population.

It should be noted that some “uncataloged” objects are included in this figure for completeness. These object orbits are reasonably well known, but not yet directly attributed to a specific launch and therefore have not been included in the US SSN catalog. Clearly visible in these figures are the high density regions of space, as determined by utilization of various orbits. For example, the satellite constellations deployed in LEO in the late 1990s are clearly evident: the IRIDIUM constellation inhabits the altitude region at and about 780 km altitude, while the GLOBALSTAR constellation inhabits the region 1410-1420 km. Other spacecraft constellations, such as the USSR/CIS communications and navigation constellations, are also visible near 1480 km and 950 km, respectively.

The Deep Space environment increased in both importance and number of resident space objects over the course of the 1990s and early 2000’s. Fig. 1.3.1-2 shows the geosynchronous altitude using a logarithmic vertical spatial density axis and altitude intervals of 25 km. Only objects with an inclination less than 15 degrees were included. Consequently, the spatial density values assume all spacecraft are contained within 15 degrees latitude from the equator. Because high inclination orbits normally do not penetrate this true geosynchronous region, the assumption is appropriate to best categorize the spatial density of this region.

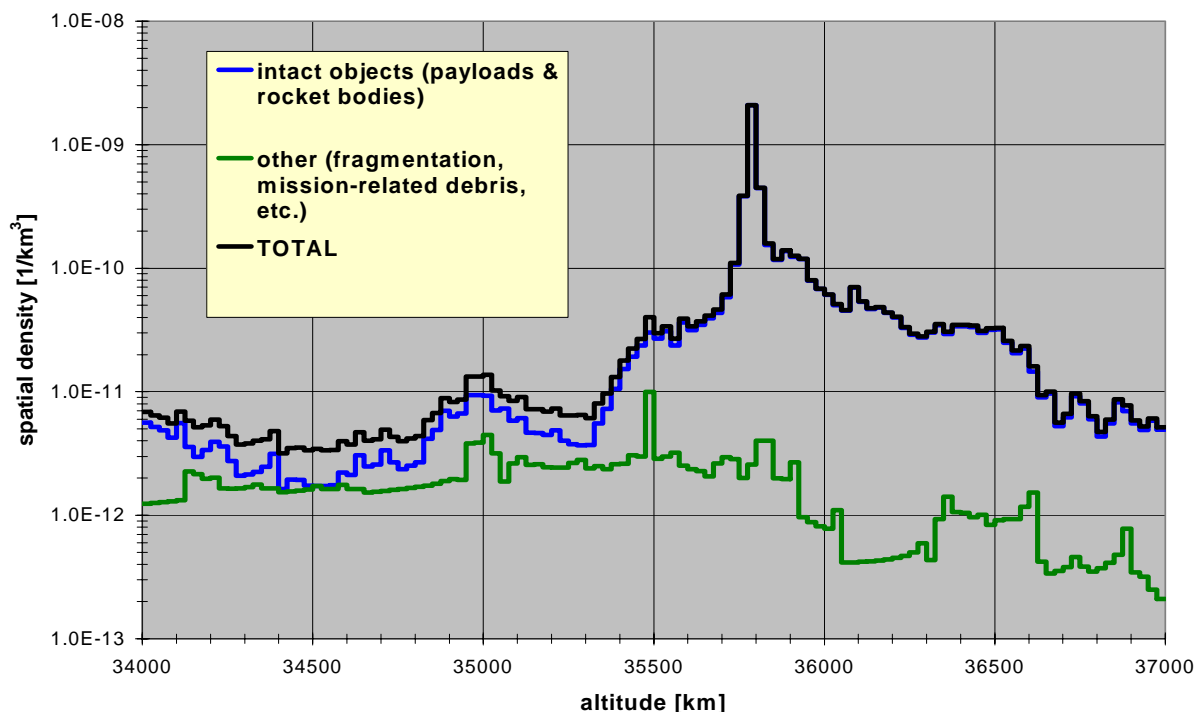


Fig. 1.3.1-2. The geosynchronous altitude population.

Because the LEO spatial density chart averages over all inclinations and the GEO spatial density chart averages over inclinations between ± 15 degrees, collision rates are not linearly related to the spatial density at any given altitude. Rather, collision rates will vary not only with the spatial density but also with the inclination-dependent relative velocity. Altitudes dominated by high inclination (70 - 110°) orbits yield a significantly higher collision rate as compared to those populated by lower inclination orbits. This is because objects in these inclinations can collide at near head-on engagement geometries with objects in complementary inclinations. The exception to this general rule is provided by the commercial constellations in LEO and spacecraft in GEO. The commercial constellations are maintained in precise orbital planes; hence, their expected collision rate would be versus the “background” population only. Therefore, the spikes representing the IRIDIUM and GLOBALSTAR constellations do not present the inordinate collision risk implied by a casual examination. Similarly, the GEO environment is characterized by low collision velocities (< 1.5 km/s) due to the relative motion between controlled and uncontrolled objects.

1.3.2 Population Disposition

The disposition of objects by type (e.g., spacecraft, rocket bodies) and source (US, the People’s Republic of China, etc.) is germane to this discussion since objects are not randomly distributed amongst these categories. To display this orbital anisotropy, the 31 December 2003 US Satellite Catalog was categorized by these nominal variables. In the following table, most category identities should be obvious to the casual reader; however, several require further identification. For example, among the object type variables, “debris dispensed” refers to so-called “debris dispensing” spacecraft, such as the Soviet/Russian manned orbital stations and the same source’s *Romb/Duga-K* spacecraft. In terms of the source variable, spacecraft launched by the USSR are incorporated into the CIS category, while the “ESRO/ESA” category includes only those spacecraft formally launched by either the European Space Research Organization (ESRO) or the European Space Agency (ESA); launches for specific countries, such as Germany or Spain, are distributed into the “other” source category.

Changes from the twelfth Edition are the inclusion of ITSO (Intelsat Organization) in the “Other” category, the introduction of India and France as separate space-faring nations, and the recategorization of all Ariane rocket bodies launched since the 1984-049 launch as “France” (prior to that launch, they are considered “ESA”).

Table 1.3.2 Source vs. Type Accounting

<i>on-orbit</i>									
	US	CIS	France	PRC	India	Japan	ESRO/ESA	Other	<i>totals</i>
payloads	981	1313	33	38	27	84	33	327	2836
rocket bodies	525	815	92	22	6	29	6	14	1509
debris dispensed	0	0	0	0	0	0	0	0	0
mission related debris	619	429	87	11	1	19	11	2	1179
fragmentation debris	1556	1383	114	250	106	0	11	0	3420
anomalous debris	106	13	1	0	0	0	0	0	120
<i>totals</i>	3787	3953	327	321	140	132	61	343	9064
<i>decayed or beyond Earth orbit</i>									
	US	CIS	France	PRC	India	Japan	ESRO/ESA	Other	<i>totals</i>
payloads	778	1812	8	43	8	20	15	48	2732
rocket bodies	591	2300	46	54	7	50	5	4	3057
debris dispensed	0	1250	0	0	0	0	0	0	1250
mission related debris	688	4227	112	87	5	64	7	29	5219
fragmentation debris	2764	3058	469	150	220	1	4	0	6666
anomalous debris	135	4	1	0	0	2	0	0	142
<i>totals</i>	4956	12651	636	334	240	137	31	81	19066
							Grand Total ->		28130

Several salient features are apparent in this table. Debris is dominant among all source variables, and the majority of debris (and all other categories of resident space objects) are due to space activities of the US and CIS. However, individual events from other space-faring nations have also contributed greatly to the local environment in several sun-synchronous orbital regimes. Examples are provided by the 1986 fragmentation of the Ariane SPOT-1/Viking rocket body and the 2000 fragmentation of the Long March 4 CBERS-1/SACI-1 rocket body.

2.0 SATELLITE BREAKUPS

This section summarizes the current breakup environment and describes each individual breakup. Each breakup is presented in a two-page format. New classes of breakup types have tended to fuel the background breakup rate, replacing classes of breakups from older on-orbit practices such as the Delta rocket body failures.

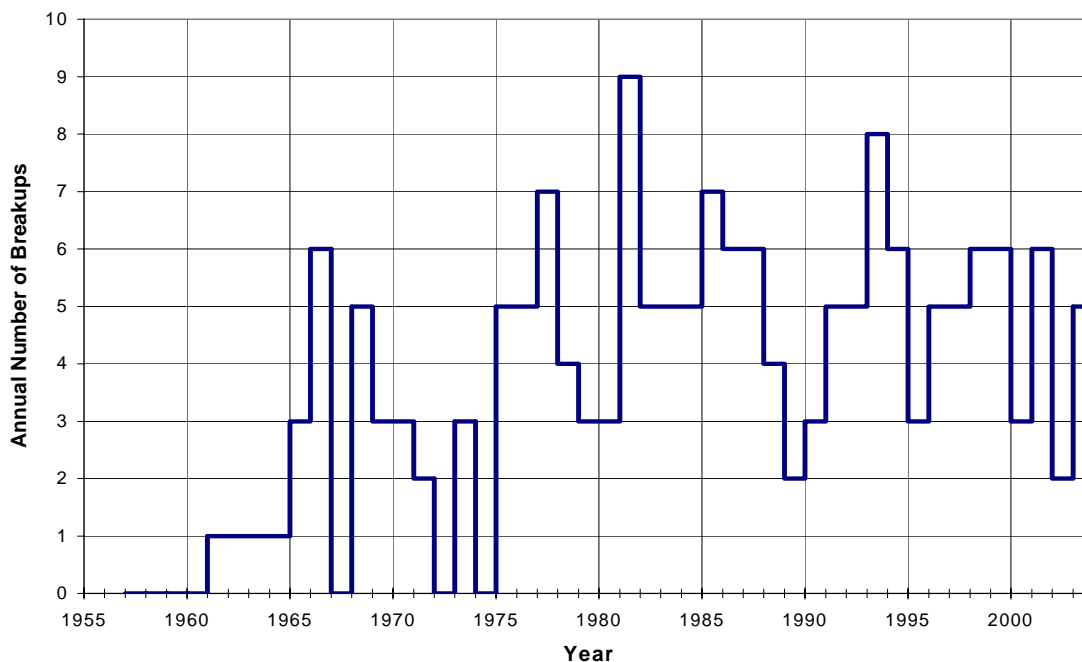


Figure 2.0-1. Number of breakups by year since 1961.

2.1 Background and Status

By far the most important category of man-made on-orbit objects is satellite breakups, which now account for almost 38% of the total cataloged on-orbit Earth satellite population of 9064 Earth-orbiting objects. Since 1957 a total of 173 satellites are believed to have broken up (Tables 2.1 and 2.2). Since the twelfth edition, aerodynamic breakups are now being treated separately from breakups caused by other factors, because aerodynamic breakups occur at the end of the satellite lifetime and, therefore, contribute nothing toward the orbital environment past the very near term. Only a fraction of these breakups are even detected because of the short remaining lifetime of the object and its debris. There are 14 of these breakups that have been detected, and these events are discussed in Chapter 4 and omitted from data included in this chapter.

The primary causes of satellite breakups (Figure 2.1-1) are propulsion-related events and deliberate actions, although the cause for over one in six breakups remains uncertain. This document will continue to carry breakup causes as unknown until a strong case can be made for one of the other cause classifications. Deliberate actions, often associated with activities related to national security, were formerly the most frequently occurring class, but have only had one event since 1997. The most recent deliberate breakup involved a Cosmos 2031 class Russian satellite. On average, the resulting debris from deliberate actions are short-lived (Figures 2.1-2 and 2.1-3). Propulsion-related breakups, currently the most frequent class, include catastrophic malfunctions during orbital injection or maneuvers, subsequent explosions based on residual propellants, and failures of active attitude control systems. Breakups of rocket bodies due to propulsion failures are usually more prolific and produce longer-lived debris than the intentional destruction of payloads, often due to the

higher altitudes of the malfunctioning rocket bodies rather than the mechanics of the explosive event. Although it may appear obvious that a rocket body breakup should be classified under the "Propulsion" category, rocket body events are carried as "Unknown" until a failure mechanism can be confidently identified for that rocket body design and is associated with a given rocket body event. Sixteen "Unknown" events (all rocket bodies) were recategorized as "Propulsion" since the twelfth edition.

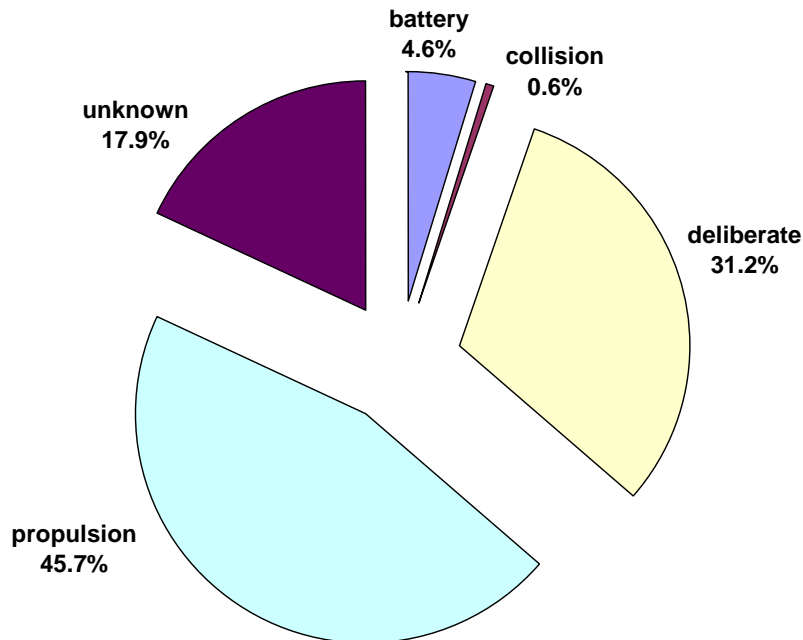


Figure 2.1-1. Causes of known satellite breakups.

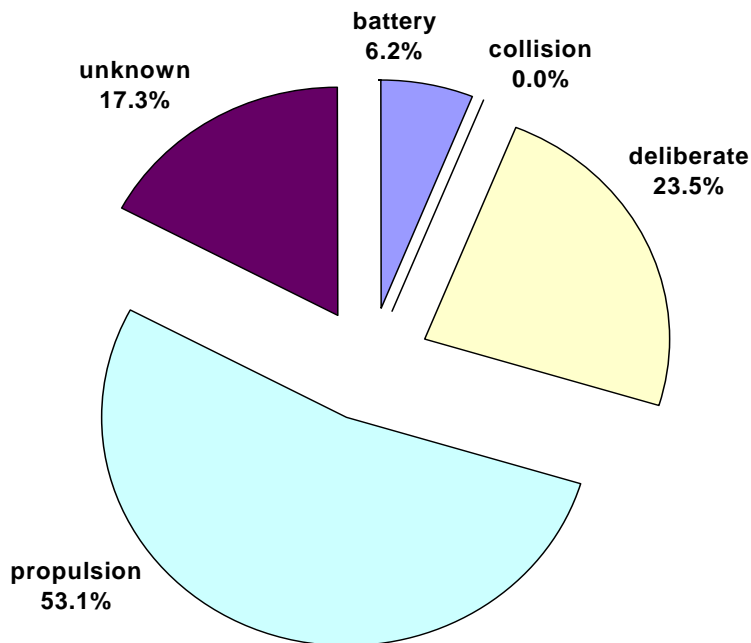


Figure 2.1-2. Proportion of all cataloged satellite breakup debris.

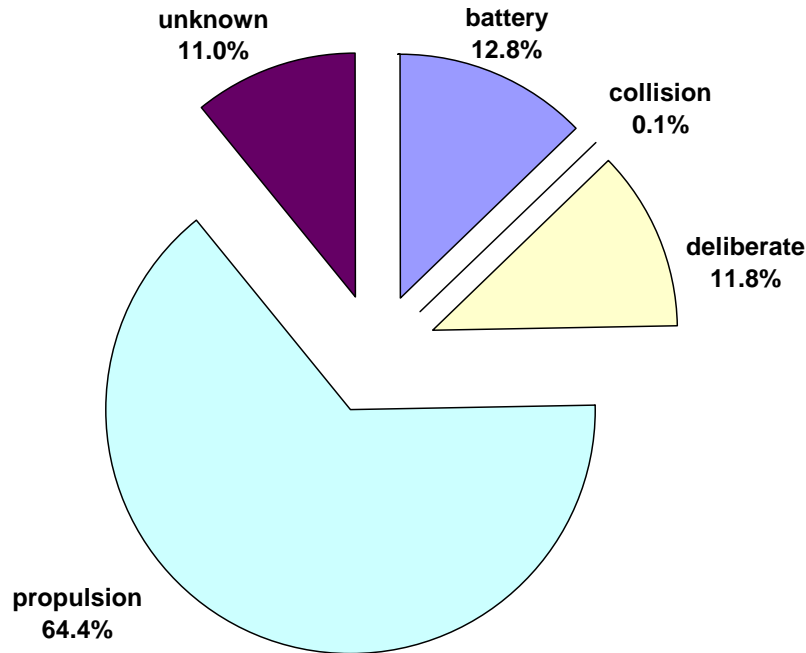


Figure 2.1-3. Proportion of cataloged satellite breakup debris *remaining in orbit*.

The rate of satellite breakups increased noticeably in the 1970's and has continued through the 1990's and into the new millennium at an average pace of approximately 5 fragmentations per year. Increased awareness of potential hazards has resulted in positive actions to mitigate or eliminate many known breakup causes, e.g., Delta second stages, weapons testing, and Cosmos 699- and 862-type events. Together, these four programs were responsible for one-half of all satellite breakups in the decade of the 1980's. The quick response of *Arianespace* and the European Space Agency to the breakup of an Ariane third stage in 1986 is indicative of a desire by most space-faring organizations to operate in near-Earth space responsibly. Today, new series of boosters and satellites have resulted in new breakup sources, such as the fragmentation of a Pegasus HAPS stage in June 1996.

Figures 2.1-4 and -5 illustrate that the satellite breakup debris total and remaining in orbit today, respectively, have primarily originated from rocket bodies.

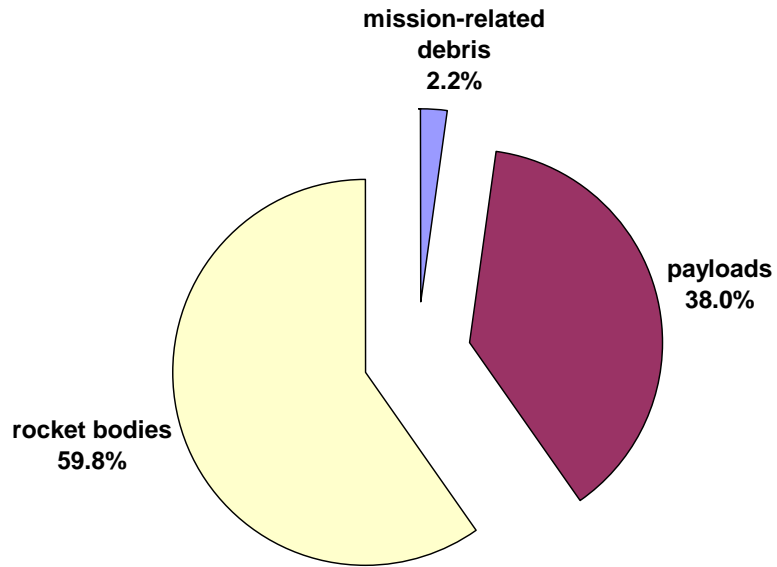


Figure 2.1-4. Sources of all cataloged satellite breakup debris by satellite type.

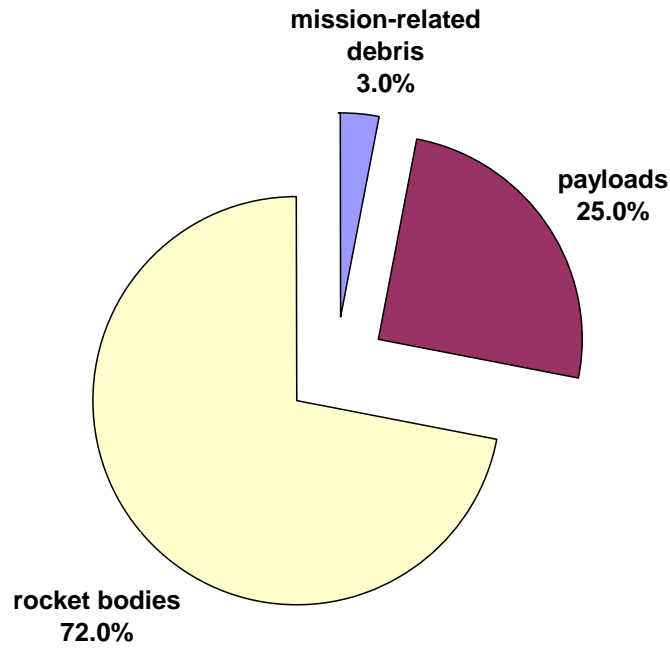


Figure 2.1-5. Sources of satellite breakup debris in orbit by satellite type.

TABLE 2.1 HISTORY OF SATELLITE BREAKUPS BY LAUNCH DATE

JSC 62530

NAME	INTERNATIONAL DESIGNATOR	CATALOG NUMBER	LAUNCH DATE	EVENT DATE	DEBRIS CATALOGED	DEBRIS LEFT	APOGEE (KM)	PERIGEE (KM)	INCLINATION (DEG)	ASSESSED CAUSE	COMMENT
TRANSIT 4A R/B	1961-015C	118	29-Jun-61	29-Jun-61	296	184	995	880	66.8	PROPULSION	ABLESTAR STAGE
SPUTNIK 29	1962-057A	443	24-Oct-62	29-Oct-62	24	0	260	200	65.1	PROPULSION	MOLNIYA FINAL STAGE
ATLAS CENTAUR 2	1963-047A	694	27-Nov-63	27-Nov-63	19	9	1785	475	30.3	PROPULSION	CENTAUR STAGE
COSMOS 50	1964-070A	919	28-Oct-64	5-Nov-64	96	0	220	175	51.2	DELIBERATE	PAYLOAD RECOVERY FAILURE
COSMOS 57	1965-012A	1093	22-Feb-65	22-Feb-65	167	0	425	165	64.8	DELIBERATE	SELF-DESTRUCT
COSMOS 61-63 R/B	1965-020D	1270	15-Mar-65	15-Mar-65	147	20	1825	260	56.1	UNKNOWN	COSMOS SECOND STAGE
OV2-1/LCS 2 R/B	1965-082B	1640	15-Oct-65	15-Oct-65	473	39	790	710	32.2	PROPULSION	TITAN TRANSTAGE
COSMOS 95	1965-088A	1706	4-Nov-65	15-Jan-66	1	0	520	210	48.4	UNKNOWN	
OPS 3031	1966-012C	2015	15-Feb-66	15-Feb-66	38	0	270	150	96.5	UNKNOWN	INFLATABLE SPHERE
GEMINI 9 ATDA R/B	1966-046B	2188	1-Jun-66	Mid-Jun-66	51	0	275	240	28.8	UNKNOWN	ATLAS CORE STAGE
PAGEOS	1966-056A	2253	24-Jun-66	12-Jul-75	79	2	5170	3200	85.3	UNKNOWN	INFLATABLE SPHERE
				20-Jan-76			5425	2935	85.1	UNKNOWN	
				10-Sep-76						UNKNOWN	
				Mid-Jun-78						UNKNOWN	
				Mid-Sep-84						UNKNOWN	
				Mid-Dec-85						UNKNOWN	
AS-203	1966-059A	2289	5-Jul-66	5-Jul-66	34	0	215	185	32.0	DELIBERATE	SATURN S-IVB STAGE
COSMOS U-1	1966-088A	2437	17-Sep-66	17-Sep-66	53	0	855	140	49.6	DELIBERATE	SELF-DESTRUCT
COSMOS U-2	1966-101A	2536	2-Nov-66	2-Nov-66	41	0	885	145	49.6	DELIBERATE	SELF-DESTRUCT
COSMOS 199	1968-003A	3099	16-Jan-68	24-Jan-68	3	0	355	200	65.6	DELIBERATE	SELF-DESTRUCT
APOLLO 6 R/B (S4B)	1968-025B	3171	4-Apr-68	13-Apr-68	16	0	360	200	32.6	PROPULSION	SATURN S-IVB STAGE
OV2-5 R/B	1968-081E	3432	26-Sep-68	21-Feb-92	3	3	35810	35100	11.9	PROPULSION	TITAN TRANSTAGE
COSMOS 248	1968-090A	3503	19-Oct-68	1-Nov-68	5	0	545	475	62.2	DELIBERATE	DEBRIS IMPACT
COSMOS 249	1968-091A	3504	20-Oct-68	20-Oct-68	108	44	2165	490	62.3	DELIBERATE	SELF-DESTRUCT
COSMOS 252	1968-097A	3530	1-Nov-68	1-Nov-68	139	45	2140	535	62.3	DELIBERATE	SELF-DESTRUCT
METEOR 1-1 R/B	1969-029B	3836	26-Mar-69	28-Mar-69	37	0	850	460	81.2	UNKNOWN	VOSTOK FINAL STAGE
INTELSAT 3 F-5 R/B	1969-064B	4052	26-Jul-69	26-Jul-69	23	1	5445	270	30.4	PROPULSION	TE 364-4 STAGE
OPS 7613 R/B	1969-082AB	4159	30-Sep-69	4-Oct-69	261	75	940	905	70.0	UNKNOWN	AGENA D STAGE
NIMBUS 4 R/B	1970-025C	4367	8-Apr-70	17-Oct-70	373	249	1085	1065	99.9	UNKNOWN	AGENA D STAGE
		4601		23-Jan-85						UNKNOWN	2 ADDITIONAL OBJECTS
		4649		17-Dec-85						UNKNOWN	3 ADDITIONAL OBJECTS
		4610		2-Sep-86						UNKNOWN	2 ADDITIONAL OBJECTS
		4601		23-Dec-91						UNKNOWN	5 ADDITIONAL OBJECTS
COSMOS 374	1970-089A	4594	23-Oct-70	23-Oct-70	102	22	2130	530	62.9	DELIBERATE	SELF-DESTRUCT
COSMOS 375	1970-091A	4598	30-Oct-70	30-Oct-70	47	18	2100	525	62.8	DELIBERATE	SELF-DESTRUCT
COSMOS 397	1971-015A	4964	25-Feb-71	25-Feb-71	116	47	2200	575	65.8	DELIBERATE	SELF-DESTRUCT
COSMOS 462	1971-106A	5646	3-Dec-71	3-Dec-71	25	0	1800	230	65.7	DELIBERATE	SELF-DESTRUCT
LANDSAT 1 R/B	1972-058B	6127	23-Jul-72	22-May-75	226	32	910	635	98.3	PROPULSION	DELTA SECOND STAGE
SALYUT 2 R/B	1973-017B	6399	3-Apr-73	3-Apr-73	25	0	245	195	51.5	PROPULSION	PROTON-K SECOND STAGE

TABLE 2.1 HISTORY OF SATELLITE BREAKUPS BY LAUNCH DATE (CONT'D)

NAME	INTERNATIONAL DESIGNATOR	CATALOG NUMBER	LAUNCH DATE	EVENT DATE	DEBRIS CATALOGED	DEBRIS LEFT	APOGEE (KM)	PERIGEE (KM)	INCLINATION (DEG)	ASSESSED CAUSE	COMMENT
COSMOS 554	1973-021A	6432	19-Apr-73	6-May-73	195	0	350	170	72.9	DELIBERATE	SELF-DESTRUCT
NOAA 3 R/B	1973-086B	6921	6-Nov-73	28-Dec-73	197	176	1510	1500	102	PROPULSION	DELTA SECOND STAGE
NOAA 4 R/B	1974-089D	7532	15-Nov-74	20-Aug-75	146	124	1460	1445	102	PROPULSION	DELTA SECOND STAGE
COSMOS 699	1974-103A	7587	24-Dec-74	17-Apr-75	50	0	445	425	65.0	UNKNOWN	COSMOS 699 CLASS
				2-Aug-75			440	415	65.0	UNKNOWN	
LANDSAT 2 R/B	1975-004B	7616	22-Jan-75	9-Feb-76	207	33	915	740	97.8	PROPULSION	DELTA SECOND STAGE
				19-Jun-76			910	745	97.7	PROPULSION	
NIMBUS 6 R/B	1975-052B	7946	12-Jun-75	1-May-91	268	210	1105	1095	99.6	PROPULSION	DELTA SECOND STAGE
COSMOS 758	1975-080A	8191	5-Sep-75	6-Sep-75	76	0	325	175	67.1	DELIBERATE	SELF-DESTRUCT
COSMOS 777	1975-102A	8416	29-Oct-75	25-Jan-76	62	0	440	430	65.0	UNKNOWN	COSMOS 699 CLASS
COSMOS 838	1976-063A	8932	2-Jul-76	17-May-77	40	0	445	415	65.1	UNKNOWN	COSMOS 699 CLASS
COSMOS 839	1976-067A	9011	8-Jul-76	29-Sep-77	69	67	2100	980	65.9	BATTERY	
COSMOS 844	1976-072A	9046	22-Jul-76	25-Jul-76	248	0	355	170	67.1	DELIBERATE	SELF-DESTRUCT
NOAA 5 R/B	1976-077B	9063	29-Jul-76	24-Dec-77	161	154	1520	1505	102.0	PROPULSION	DELTA SECOND STAGE
COSMOS 862	1976-105A	9495	22-Oct-76	15-Mar-77	11	10	39645	765	63.2	DELIBERATE	SELF-DESTRUCT
COSMOS 880	1976-120A	9601	9-Dec-76	27-Nov-78	49	0	620	550	65.8	BATTERY	
COSMOS 884	1976-123A	9614	17-Dec-76	29-Dec-76	2	0	320	170	65.0	DELIBERATE	SELF-DESTRUCT
COSMOS 886	1976-126A	9634	27-Dec-76	27-Dec-76	76	60	2295	595	65.8	DELIBERATE	SELF-DESTRUCT
COSMOS 903	1977-027A	9911	11-Apr-77	8-Jun-78	3	3	39035	1325	63.2	DELIBERATE	SELF-DESTRUCT
COSMOS 917	1977-047A	10059	16-Jun-77	30-Mar-79	8	8	38725	1645	62.9	DELIBERATE	SELF-DESTRUCT
HIMAWARI 1 R/B	1977-065B	10144	14-Jul-77	14-Jul-77	172	66	2025	535	29.0	PROPULSION	DELTA SECOND STAGE
COSMOS 931	1977-068A	10150	20-Jul-77	24-Oct-77	6	5	39665	680	62.9	DELIBERATE	SELF-DESTRUCT
EKRAN 2	1977-092A	10365	20-Sep-77	25-Jun-78	3	3	35800	35785	0.1	BATTERY	
COSMOS 970	1977-121A	10531	21-Dec-77	21-Dec-77	70	65	1140	945	65.8	DELIBERATE	SELF-DESTRUCT
LANDSAT 3 R/B	1978-026C	10704	5-Mar-78	27-Jan-81	210	127	910	900	98.8	PROPULSION	DELTA SECOND STAGE
COSMOS 1030	1978-083A	11015	6-Sep-78	10-Oct-78	7	7	39760	665	62.8	DELIBERATE	SELF-DESTRUCT
NIMBUS 7 R/B	1978-098B	11081	24-Oct-78	26-Dec-81	1	1	955	935	99.3	PROPULSION	DELTA SECOND STAGE
COSMOS 1045 R/B	1978-100D	11087	26-Oct-78	9-May-88	48	42	1705	1685	82.6	PROPULSION	TSYKLON THIRD STAGE
P-78 (SOLWIND)	1979-017A	11278	24-Feb-79	13-Sep-85	285	1	545	515	97.6	DELIBERATE	HYPERVELOCITY IMPACT
COSMOS 1094	1979-033A	11333	18-Apr-79	17-Sep-79	1	0	405	380	65.0	UNKNOWN	COSMOS 699 CLASS
COSMOS 1109	1979-058A	11417	27-Jun-79	Mid-Feb-80	11	11	39425	960	63.3	DELIBERATE	SELF-DESTRUCT
COSMOS 1124	1979-077A	11509	28-Aug-79	9-Sep-79	3	3	39795	570	63.0	DELIBERATE	SELF-DESTRUCT
CAT R/B	1979-104B	11659	24-Dec-79	Apr-80	15	11	33140	180	17.9	PROPULSION	ARIANE 1 FINAL STAGE
COSMOS 1167	1980-021A	11729	14-Mar-80	15-Jul-81	12	0	450	355	65.0	UNKNOWN	COSMOS 699 CLASS
COSMOS 1174	1980-030A	11765	18-Apr-80	18-Apr-80	46	5	1660	380	66.1	DELIBERATE	SELF-DESTRUCT
COSMOS 1191	1980-057A	11871	2-Jul-80	14-May-81	8	8	39255	1110	62.6	DELIBERATE	SELF-DESTRUCT
COSMOS 1217	1980-085A	12032	24-Oct-80	12-Feb-83	7	7	38830	1530	65.2	DELIBERATE	SELF-DESTRUCT
COSMOS 1220	1980-089A	12054	4-Nov-80	20-Jun-82	81	2	885	570	65.0	UNKNOWN	COSMOS 699 CLASS
COSMOS 1247	1981-016A	12303	19-Feb-81	20-Oct-81	5	5	39390	970	63.0	DELIBERATE	SELF-DESTRUCT

TABLE 2.1 HISTORY OF SATELLITE BREAKUPS BY LAUNCH DATE (CONT'D)

JSC 62530

NAME	INTERNATIONAL DESIGNATOR	CATALOG NUMBER	LAUNCH DATE	EVENT DATE	DEBRIS CATALOGED	DEBRIS LEFT	APOGEE (KM)	PERIGEE (KM)	INCLINATION (DEG)	ASSESSED CAUSE	COMMENT
COSMOS 1260	1981-028A	12364	20-Mar-81	8-May-82	68	0	750	450	65.0	UNKNOWN	COSMOS 699 CLASS
				10-Aug-82			750	445	65.0	UNKNOWN	
COSMOS 1261	1981-031A	12376	31-Mar-81	Apr/May-81	7	7	39765	610	63.0	DELIBERATE	SELF-DESTRUCT
COSMOS 1275	1981-053A	12504	4-Jun-81	24-Jul-81	309	260	1015	960	83.0	BATTERY	
COSMOS 1278	1981-058A	12547	19-Jun-81	Early-Dec-86	3	0	37690	2665	67.1	DELIBERATE	SELF-DESTRUCT
COSMOS 1285	1981-071A	12627	4-Aug-81	21-Nov-81	13	13	40100	720	63.1	DELIBERATE	SELF-DESTRUCT
COSMOS 1286	1981-072A	12631	4-Aug-81	29-Sep-82	2	0	325	300	65.0	UNKNOWN	COSMOS 699 CLASS
COSMOS 1305 R/B	1981-088F	12827	11-Sep-81	11-Sep-81	8	8	13795	605	62.8	PROPULSION	MOLNIYA FINAL STAGE
COSMOS 1306	1981-089A	12828	14-Sep-81	12-Jul-82	8	0	405	380	64.9	UNKNOWN	COSMOS 699 CLASS
				18-Sep-82			370	370	64.9	UNKNOWN	
COSMOS 1317	1981-108A	12933	31-Oct-81	Late Jan-84	4	4	39055	1315	62.8	DELIBERATE	SELF-DESTRUCT
COSMOS 1355	1982-038A	13150	29-Apr-82	8-Aug-83	29	0	395	360	65.1	UNKNOWN	COSMOS 699 CLASS
				1-Feb-84			320	305	65.0	UNKNOWN	
				20-Feb-84			290	270	65.0	UNKNOWN	
COSMOS 1375	1982-055A	13259	6-Jun-82	21-Oct-85	61	58	1000	990	65.8	BATTERY	
COSMOS 1405	1982-088A	13508	4-Sep-82	20-Dec-83	32	0	340	310	65.0	UNKNOWN	COSMOS 699 CLASS
COSMOS 1423 R/B	1982-115E	13696	8-Dec-82	8-Dec-82	29	0	427	235	62.9	PROPULSION	MOLNIYA FINAL STAGE
ASTRON ULLAGE MOTOR	1983-020B	13902	23-Mar-83	3-Sep-84	1	0	1230	220	51.5	PROPULSION	PROTON-K BLOCK DM SOZ
NOAA 8	1983-022A	13923	28-Mar-83	30-Dec-85	7	1	830	805	98.6	BATTERY	
COSMOS 1456	1983-038A	14034	25-Apr-83	13-Aug-83	4	0	39630	730	63.3	DELIBERATE	SELF-DESTRUCT
COSMOS 1461	1983-044A	14064	7-May-83	11-Mar-85	160	2	890	570	65.0	UNKNOWN	COSMOS 699 CLASS
				13-May-85			885	570	65.0	UNKNOWN	
COSMOS 1481	1983-070A	14182	8-Jul-83	9-Jul-83	6	6	39225	625	62.9	DELIBERATE	SELF-DESTRUCT
COSMOS 1484	1983-075A	14207	24-Jul-83	18-Oct-93	49	2	595	550	97.5	UNKNOWN	
COSMOS 1519-1521 ULLAGE MOTOR	1983-127H	14608	29-Dec-83	4-Feb-91	8	5	18805	340	51.9	PROPULSION	PROTON-K BLOCK DM SOZ
PALAPA B2 R/B	1984-011E	14693	3-Feb-84	6-Feb-84	3	0	285	275	28.5	PROPULSION	PAM-D UPPER STAGE
WESTAR 6 R/B	1984-011F	14694	3-Feb-84	3-Feb-84	14	1	310	305	28.5	PROPULSION	PAM-D UPPER STAGE
COSMOS 1588	1984-083A	15167	7-Aug-84	23-Feb-86	45	0	440	410	65.0	UNKNOWN	COSMOS 699 CLASS
COSMOS 1603 ULLAGE MOTOR	1984-106F	15338	28-Sep-84	5-Sep-92	22	1	845	835	66.6	PROPULSION	PROTON-K BLOCK DM SOZ
SPACENET 2/ MARECS B2 R/B	1984-114C	15388	10-Nov-84	20-Nov-84	3	2	35960	325	7.0	PROPULSION	ARIANE 3 FINAL STAGE
COSMOS 1646	1985-030A	15653	18-Apr-85	20-Nov-87	24	0	410	385	65.0	UNKNOWN	COSMOS 699 CLASS
COSMOS 1650-1652 ULLAGE MOTOR	1985-037G	15714	17-May-85	29-Nov-98	4	3	18620	320	52.0	PROPULSION	PROTON-K BLOCK DM SOZ
COSMOS 1654	1985-039A	15734	23-May-85	21-Jun-85	18	0	300	185	64.9	DELIBERATE	SELF-DESTRUCT
COSMOS 1656 ULLAGE MOTOR	1985-042E	15773	30-May-85	5-Jan-88	6	6	860	810	66.6	PROPULSION	PROTON-K BLOCK DM SOZ
COSMOS 1682	1985-082A	16054	19-Sep-85	18-Dec-86	23	0	475	385	65.0	UNKNOWN	COSMOS 699 CLASS

TABLE 2.1 HISTORY OF SATELLITE BREAKUPS BY LAUNCH DATE (CONT'D)

NAME	INTERNATIONAL DESIGNATOR	CATALOG NUMBER	LAUNCH DATE	EVENT DATE	DEBRIS CATALOGED	DEBRIS LEFT	APOGEE (KM)	PERIGEE (KM)	INCLINATION (DEG)	ASSESSED CAUSE	COMMENT
COSMOS 1691	1985-094B	16139	9-Oct-85	22-Nov-85	14	11	1415	1410	82.6	BATTERY	
COSMOS 1710-1712 ULLAGE MOTOR	1985-118L	16446	24-Dec-85	29-Dec-91	17	12	18885	655	65.3	PROPULSION	PROTON-K BLOCK DM SOZ
COSMOS 1714 R/B	1985-121F	16439	28-Dec-85	28-Dec-85	2	0	830	165	71.0	PROPULSION	ZENIT SECOND STAGE
SPOT 1/VIKING R/B	1986-019C	16615	22-Feb-86	13-Nov-86	489	31	835	805	98.7	PROPULSION	ARIANE 1 FINAL STAGE
COSMOS 1769	1986-059A	16895	4-Aug-86	21-Sep-87	4	0	445	310	65.0	UNKNOWN	COSMOS 699 CLASS
USA 19	1986-069A	16937	5-Sep-86	5-Sep-86	13	0	745	210	39.1	DELIBERATE	HYPERVELOCITY IMPACT
USA 19 R/B	1986-069B	16938	5-Sep-86	5-Sep-86	5	0	610	220	22.8	DELIBERATE	HYPERVELOCITY IMPACT
COSMOS 1813	1987-004A	17297	15-Jan-87	29-Jan-87	195	0	415	360	72.8	DELIBERATE	SELF-DESTRUCT
COSMOS 1823	1987-020A	17535	20-Feb-87	17-Dec-87	112	37	1525	1480	73.6	BATTERY	
COSMOS 1866	1987-059A	18184	9-Jul-87	26-Jul-87	9	0	255	155	67.1	DELIBERATE	SELF-DESTRUCT
COSMOS 1869	1987-062A	18214	16-Jul-87	27-Nov-97	2	2	635	605	82.5	UNKNOWN	
METEOR 2-16 R/B	1987-068B	18313	18-Aug-87	15-Feb-98	83	19	960	940	82.6	PROPULSION	TSYKLON THIRD STAGE
AUSSAT/ECS R/B	1987-078C	18352	16-Sep-87	Mid-Sep-87	4	1	36515	245	6.9	PROPULSION	ARIANE 3 FINAL STAGE
COSMOS 1883-1885 ULLAGE MOTOR	1987-079G	18374	16-Sep-87	1-Dec-96	14	11	19120	335	64.9	PROPULSION	PROTON-K BLOCK DM SOZ
COSMOS 1883-1885 ULLAGE MOTOR	1987-079H	18375	16-Sep-87	23-Apr-03	31	25	18540	755	65.2	PROPULSION	PROTON-K BLOCK DM SOZ
COSMOS 1906	1987-108A	18713	26-Dec-87	31-Jan-88	37	0	265	245	82.6	DELIBERATE	SELF-DESTRUCT
EKRAN 17 ULLAGE MOTOR	1987-109E	18719	27-Dec-87	22-May-97	1	0	22975	310	46.6	PROPULSION	PROTON-K BLOCK DM SOZ
COSMOS 1916	1988-007A	18823	3-Feb-88	27-Feb-88	1	0	230	150	64.8	DELIBERATE	SELF-DESTRUCT
INTELSAT 513 R/B	1988-040B	19122	17-May-88	9-Jul-02	4	4	35445	535	7.0	PROPULSION	ARIANE 2 R/B
COSMOS 1970-72 ULLAGE MOTOR	1988-085F	19535	16-Sep-88	4-Aug-03	76	14	18515	720	65.3	PROPULSION	PROTON-K BLOCK DM SOZ
COSMOS 1970-1972 ULLAGE MOTOR	1988-085G	19537	16-Sep-88	9-Mar-99	1	1	18950	300	64.6	PROPULSION	PROTON-K BLOCK DM SOZ
SKYNET 4B/ASTRA 1A R/B	1988-109C	19689	11-Dec-88	17-Feb-98	11	10	35875	435	7.3	PROPULSION	ARIANE 4 H10 FINAL STAGE
COSMOS 1987-1989	1989-001G	19755	10-Jan-89	3-Aug-98	8	4	19055	340	64.9	PROPULSION	PROTON-K BLOCK DM SOZ
GORIZONT 17 ULLAGE MOTOR	1989-004E	19771	26-Jan-89	17-Dec-92	1	0	17575	195	46.7	PROPULSION	PROTON-K BLOCK DM SOZ
INTELSAT 515 R/B	1989-006B	19773	27-Jan-89	1-Jan-01	28	28	35720	510	8.3	PROPULSION	ARIANE 2 THIRD STAGE
COSMOS 1987-1989	1989-001H	19856	10-Jan-89	13-Nov-03	1	1	18740	710	65.4	PROPULSION	PROTON-K BLOCK DM SOZ
GORIZONT 18 ULLAGE MOTOR	1989-052F	20116	5-Jul-89	12-Jan-93	1	0	36745	260	46.8	PROPULSION	PROTON-K BLOCK DM SOZ
COSMOS 2030	1989-054A	20124	12-Jul-89	28-Jul-89	1	0	215	150	67.1	DELIBERATE	SELF-DESTRUCT
COSMOS 2031	1989-056A	20136	18-Jul-89	31-Aug-89	9	0	365	240	50.5	DELIBERATE	SELF-DESTRUCT
COSMOS 2053 R/B	1989-100B	20390	27-Dec-89	18-Apr-99	26	0	485	475	73.5	PROPULSION	TSYKLON THIRD STAGE
COSMOS 2045 ULLAGE MOTOR	1989-101E	20399	27-Dec-89	Jul-92 (?)	12	8	27650	345	47.1	PROPULSION	PROTON-K BLOCK DM SOZ

TABLE 2.1 HISTORY OF SATELLITE BREAKUPS BY LAUNCH DATE (CONT'D)

JSC 62530

NAME	INTERNATIONAL DESIGNATOR	CATALOG NUMBER	LAUNCH DATE	EVENT DATE	DEBRIS CATALOGED	DEBRIS LEFT	APOGEE (KM)	PERIGEE (KM)	INCLINATION (DEG)	ASSESSED CAUSE	COMMENT
COSMOS 2079-2081 ULLAGE MOTOR	1990-045G	20631	19-May-90	28-Mar-99	1	1	19065	405	64.8	PROPULSION	PROTON-K BLOCK DM SOZ
FENGYUN 1-2 R/B	1990-081D	20791	3-Sep-90	4-Oct-90	84	68	895	880	98.9	PROPULSION	CZ-4A FINAL STAGE
COSMOS 2101	1990-087A	20828	1-Oct-90	30-Nov-90	4	0	280	195	64.8	DELIBERATE	SELF-DESTRUCT
GORIZONT 22 ULLAGE MOTOR	1990-102E	20957	23-Nov-90	14-Dec-95	2	1	13105	170	46.5	PROPULSION	PROTON-K BLOCK DM SOZ
USA 68	1990-105A	20978	1-Dec-90	1-Dec-90	29	1	850	610	98.9	PROPULSION	TE-M-364-15 UPPER STAGE
COSMOS 2109-11 ULLAGE MOTOR	1990-110G	21012	8-Dec-90	21-Feb-03	1	1	18805	645	65.4	PROPULSION	PROTON-K BLOCK DM SOZ
COSMOS 2109-2111 ULLAGE MOTOR	1990-110H	21013	8-Dec-90	14-Mar-98	2	2	18995	520	65.1	PROPULSION	PROTON-K BLOCK DM SOZ
ITALSAT 1 R/B/ EUTELSAT 2 F2	1991-003C	21057	15-Jan-91	1-May-96	9	6	30930	235	6.7	PROPULSION	ARIANE 4 H10 FINAL STAGE
COSMOS 2125-2132 R/B	1991-009J	21108	12-Feb-91	5-Mar-91	92	92	1725	1460	74.0	PROPULSION	COSMOS SECOND STAGE
COSMOS 2133 ULLAGE MOTOR	1991-010D	21114	12-Feb-91	7-May-94	3	3	21805	225	46.6	PROPULSION	PROTON-K BLOCK DM SOZ
ASTRA 1B/MOP 2 R/B	1991-015C	21141	2-Mar-91	27-Apr-94	10	8	17630	205	6.8	PROPULSION	ARIANE 4 H10 FINAL STAGE
COSMOS 2139-41 ULLAGE MOTOR	1991-025G	21226	4-Apr-91	16-Jun-01	1	1	18960	300	64.5	PROPULSION	PROTON-K BLOCK DM SOZ
COSMOS 2157-2162 R/B	1991-068G	21734	28-Sep-91	9-Oct-99	34	34	1485	1410	82.6	PROPULSION	TSYKLON THIRD STAGE
COSMOS 2163	1991-071A	21741	9-Oct-91	6-Dec-91	1	0	260	185	64.8	DELIBERATE	SELF-DESTRUCT
INTELSAT 601 R/B	1991-075B	21766	29-Oct-91	24-Dec-01	10	10	28505	230	7.2	PROPULSION	ARIANE 4 H10 FINAL STAGE
TELECOM 2B/ INMARSAT 2 R/B	1992-021C	21941	15-Apr-92	21-Apr-93	12	11	34080	235	4.0	PROPULSION	ARIANE H10 + FINAL STAGE
INSAT 2A/ EUTELSAT 2F4 R/B	1992-041C	22032	9-Jul-92	2-Feb-02	1	1	26550	250	7.0	PROPULSION	ARIANE 4 H10 FINAL STAGE
COSMOS 2204-2206 ULLAGE MOTOR	1992-047H	22067	30-Jul-92	8-Nov-94	4	3	19035	480	64.8	PROPULSION	PROTON-K BLOCK DM SOZ
GORIZONT 27 ULLAGE MOTOR	1992-082F	22250	27-Nov-92	14-Jul-01	1	0	5340	145	46.5	PROPULSION	PROTON-K BLOCK DM SOZ
COSMOS 2225	1992-091A	22280	22-Dec-92	18-Feb-93	6	0	280	225	64.9	DELIBERATE	SELF-DESTRUCT
COSMOS 2227 R/B	1992-093B	22285	25-Dec-92	26-Dec-92	225	168	855	845	71.0	PROPULSION	ZENIT-2 SECOND STAGE
				30-Dec-92			855	845	71.0	PROPULSION	
COSMOS 2237 R/B	1993-016B	22566	26-Mar-93	28-Mar-93	30	28	850	840	71.0	PROPULSION	ZENIT-2 SECOND STAGE
COSMOS 2238	1993-018A	22585	30-Mar-93	1-Dec-94	1	0	305	210	65.0	UNKNOWN	COSMOS 699 CLASS
COSMOS 2243	1993-028A	22641	27-Apr-93	27-Apr-93	1	0	225	180	70.4	DELIBERATE	SELF-DESTRUCT
COSMOS 2259	1993-045A	22716	14-Jul-93	25-Jul-93	1	0	320	175	67.1	DELIBERATE	SELF-DESTRUCT
COSMOS 2262	1993-057A	22789	7-Sep-93	18-Dec-93	1	0	295	170	64.9	DELIBERATE	SELF-DESTRUCT
GORIZONT 29 ULLAGE MOTOR	1993-072E	22925	18-Nov-93	6-Sep-00	1	0	11215	140	46.7	PROPULSION	PROTON-K BLOCK DM SOZ

TABLE 2.1 HISTORY OF SATELLITE BREAKUPS BY LAUNCH DATE (CONT'D)

NAME	INTERNATIONAL DESIGNATOR	CATALOG NUMBER	LAUNCH DATE	EVENT DATE	DEBRIS CATALOGED	DEBRIS LEFT	APOGEE (KM)	PERIGEE (KM)	INCLINATION (DEG)	ASSESSED CAUSE	COMMENT
CLEMINTINE R/B	1994-004B	22974	25-Jan-94	7-Feb-94	1	0	295	240	67.0	PROPULSION	
STEP II R/B	1994-029B	23106	19-May-94	3-Jun-96	709	67	820	585	82.0	PROPULSION	PEGASUS HAPS
COSMOS 2282 ULLAGE MOTOR	1994-038F	23174	6-Jul-94	21-Oct-95	2	1	34930	280	47.0	PROPULSION	PROTON-K BLOCK DM SOZ
ELEKTRO ULLAGE MOTOR	1994-069E	23338	31-Oct-94	11-May-95	1	0	35465	155	46.9	PROPULSION	PROTON-K BLOCK DM SOZ
RS-15 R/B	1994-085B	23440	26-Dec-94	26-Dec-94	23	21	2200	1880	64.8	UNKNOWN	
COSMOS 2313	1995-028A	23596	8-Jun-95	26-Jun-97	13	0	325	210	65.0	UNKNOWN	COSMOS 699 CLASS
CERISE	1995-033B	23606	7-Jul-95	24-Jul-96	2	2	675	665	98.1	COLLISION	
COSMOS 2316-2318 ULLAGE MOTOR	1995-037K	23631	24-Jul-95	21-Nov-00	1	0	18085	150	64.4	PROPULSION	PROTON-K BLOCK DM SOZ
RADUGA 33 R/B	1996-010D	23797	19-Feb-96	19-Feb-96	2	0	36505	240	48.7	PROPULSION	PROTON-K BLOCK DM
GORIZONT 32 ULLAGE MOTOR	1996-034F	23887	23-May-96	13-Dec-99	1	0	5605	145	46.5	PROPULSION	PROTON-K BLOCK DM SOZ
COSMOS 2343	1997-024A	24805	15-May-97	16-Sep-97	1	0	285	225	64.8	DELIBERATE	SELF-DESTRUCT
COSMOS 2347	1997-079A	25088	9-Dec-97	22-Nov-99	9	0	410	230	65.0	UNKNOWN	COSMOS 699 CLASS
ASIASAT 3 R/B	1997-086D	25129	24-Dec-97	25-Dec-97	1	0	35995	270	51.4	PROPULSION	PROTON-K BLOCK DM
COMETS R/B	1998-011B	25176	21-Feb-98	21-Feb-98	1	0	1880	245	30.0	PROPULSION	H-II SECOND STAGE
CBERS-1/SACI-1 R/B	1999-057C	25942	14-Oct-99	11-Mar-00	316	182	745	725	98.5	PROPULSION	LONG MARCH 4 THIRD STAGE
COSMOS 2367	1999-072A	26040	26-Dec-99	21-Nov-01	17	0	415	405	65.0	UNKNOWN	COSMOS 699 CLASS
TES R/B	2001-049D	26960	22-Oct-01	19-Dec-01	326	106	675	550	97.9	PROPULSION	PSLV FINAL STAGE
COSMOS 2399	2003-035A	27856	12-Aug-03	9-Dec-03	22	0	250	175	64.9	DELIBERATE	SELF-DESTRUCT
				TOTAL	10084	3420					

TABLE 2.2 HISTORY OF SATELLITE BREAKUPS BY EVENT DATE

JSC 62530

NAME	INTERNATIONAL DESIGNATOR	CATALOG NUMBER	LAUNCH DATE	EVENT DATE	DEBRIS CATALOGED	DEBRIS LEFT	APOGEE (KM)	PERIGEE (KM)	INCLINATION (DEG)	ASSESSED CAUSE	COMMENT
TRANSIT 4A R/B	1961-015C	118	29-Jun-61	29-Jun-61	296	184	995	880	66.8	PROPULSION	ABLESTAR STAGE
SPUTNIK 29	1962-057A	443	24-Oct-62	29-Oct-62	24	0	260	200	65.1	PROPULSION	MOLNIYA FINAL STAGE
ATLAS CENTAUR 2	1963-047A	694	27-Nov-63	27-Nov-63	19	9	1785	475	30.3	PROPULSION	CENTAUR STAGE
COSMOS 50	1964-070A	919	28-Oct-64	5-Nov-64	96	0	220	175	51.2	DELIBERATE	PAYLOAD RECOVERY FAILURE
COSMOS 57	1965-012A	1093	22-Feb-65	22-Feb-65	167	0	425	165	64.8	DELIBERATE	SELF-DESTRUCT
COSMOS 61-63 R/B	1965-020D	1270	15-Mar-65	15-Mar-65	147	20	1825	260	56.1	UNKNOWN	COSMOS SECOND STAGE
OV2-1/LCS 2 R/B	1965-082B	1640	15-Oct-65	15-Oct-65	473	39	790	710	32.2	PROPULSION	TITAN TRANSTAGE
COSMOS 95	1965-088A	1706	4-Nov-65	15-Jan-66	1	0	520	210	48.4	UNKNOWN	
OPS 3031	1966-012C	2015	15-Feb-66	15-Feb-66	38	0	270	150	96.5	UNKNOWN	INFLATABLE SPHERE
GEMINI 9 ATDA R/B	1966-046B	2188	1-Jun-66	Mid-Jun-66	51	0	275	240	28.8	UNKNOWN	ATLAS CORE STAGE
AS-203	1966-059A	2289	5-Jul-66	5-Jul-66	34	0	215	185	32.0	DELIBERATE	SATURN S-IVB STAGE
COSMOS U-1	1966-088A	2437	17-Sep-66	17-Sep-66	53	0	855	140	49.6	DELIBERATE	SELF-DESTRUCT
COSMOS U-2	1966-101A	2536	2-Nov-66	2-Nov-66	41	0	885	145	49.6	DELIBERATE	SELF-DESTRUCT
COSMOS 199	1968-003A	3099	16-Jan-68	24-Jan-68	3	0	355	200	65.6	DELIBERATE	SELF-DESTRUCT
APOLLO 6 R/B (S4B)	1968-025B	3171	4-Apr-68	13-Apr-68	16	0	360	200	32.6	PROPULSION	SATURN S-IVB STAGE
COSMOS 249	1968-091A	3504	20-Oct-68	20-Oct-68	108	44	2165	490	62.3	DELIBERATE	SELF-DESTRUCT
COSMOS 248	1968-090A	3503	19-Oct-68	1-Nov-68	5	0	545	475	62.2	DELIBERATE	DEBRIS IMPACT
COSMOS 252	1968-097A	3530	1-Nov-68	1-Nov-68	139	45	2140	535	62.3	DELIBERATE	SELF-DESTRUCT
METEOR 1-1 R/B	1969-029B	3836	26-Mar-69	28-Mar-69	37	0	850	460	81.2	UNKNOWN	VOSTOK FINAL STAGE
INTELSAT 3 F-5 R/B	1969-064B	4052	26-Jul-69	26-Jul-69	23	1	5445	270	30.4	PROPULSION	TE 364-4 STAGE
OPS 7613 R/B	1969-082AB	4159	30-Sep-69	4-Oct-69	261	75	940	905	70.0	UNKNOWN	AGENA D STAGE
NIMBUS 4 R/B	1970-025C	4367	8-Apr-70	17-Oct-70	373	249	1085	1065	99.9	UNKNOWN	AGENA D STAGE
		4601		23-Jan-85						UNKNOWN	2 ADDITIONAL OBJECTS
		4649		17-Dec-85						UNKNOWN	3 ADDITIONAL OBJECTS
		4610		2-Sep-86						UNKNOWN	2 ADDITIONAL OBJECTS
		4601		23-Dec-91						UNKNOWN	5 ADDITIONAL OBJECTS
COSMOS 374	1970-089A	4594	23-Oct-70	23-Oct-70	102	22	2130	530	62.9	DELIBERATE	SELF-DESTRUCT
COSMOS 375	1970-091A	4598	30-Oct-70	30-Oct-70	47	18	2100	525	62.8	DELIBERATE	SELF-DESTRUCT
COSMOS 397	1971-015A	4964	25-Feb-71	25-Feb-71	116	47	2200	575	65.8	DELIBERATE	SELF-DESTRUCT
COSMOS 462	1971-106A	5646	3-Dec-71	3-Dec-71	25	0	1800	230	65.7	DELIBERATE	SELF-DESTRUCT
SALYUT 2 R/B	1973-017B	6399	3-Apr-73	3-Apr-73	25	0	245	195	51.5	PROPULSION	PROTON-K SECOND STAGE
COSMOS 554	1973-021A	6432	19-Apr-73	6-May-73	195	0	350	170	72.9	DELIBERATE	SELF-DESTRUCT
NOAA 3 R/B	1973-086B	6921	6-Nov-73	28-Dec-73	197	176	1510	1500	102.0	PROPULSION	DELTA SECOND STAGE
COSMOS 699	1974-103A	7587	24-Dec-74	17-Apr-75	50	0	445	425	65.0	UNKNOWN	COSMOS 699 CLASS
				2-Aug-75			440	415	65.0	UNKNOWN	
LANDSAT 1 R/B	1972-058B	6127	23-Jul-72	22-May-75	226	32	910	635	98.3	PROPULSION	DELTA SECOND STAGE
PAGEOS	1966-056A	2253	24-Jun-66	12-Jul-75	79	2	5170	3200	85.3	UNKNOWN	INFLATABLE SPHERE
				20-Jan-76			5425	2935	85.1	UNKNOWN	
				10-Sep-76						UNKNOWN	

TABLE 2.2 HISTORY OF SATELLITE BREAKUPS BY EVENT DATE (CONT'D)

NAME	INTERNATIONAL DESIGNATOR	CATALOG NUMBER	LAUNCH DATE	EVENT DATE	DEBRIS CATALOGED	DEBRIS LEFT	APOGEE (KM)	PERIGEE (KM)	INCLINATION (DEG)	ASSESSED CAUSE	COMMENT
				Mid-Jun-78						UNKNOWN	
				Mid-Sep-84						UNKNOWN	
				Mid-Dec-85						UNKNOWN	
NOAA 4 R/B	1974-089D	7532	15-Nov-74	20-Aug-75	146	124	1460	1445	102.0	PROPULSION	DELTA SECOND STAGE
COSMOS 758	1975-080A	8191	5-Sep-75	6-Sep-75	76	0	325	175	67.1	DELIBERATE	SELF-DESTRUCT
COSMOS 777	1975-102A	8416	29-Oct-75	25-Jan-76	62	0	440	430	65.0	UNKNOWN	COSMOS 699 CLASS
LANDSAT 2 R/B	1975-004B	7616	22-Jan-75	9-Feb-76	207	33	915	740	97.8	PROPULSION	DELTA SECOND STAGE
				19-Jun-76			910	745	97.7	PROPULSION	
COSMOS 844	1976-072A	9046	22-Jul-76	25-Jul-76	248	0	355	170	67.1	DELIBERATE	SELF-DESTRUCT
COSMOS 886	1976-126A	9634	27-Dec-76	27-Dec-76	76	60	2295	595	65.8	DELIBERATE	SELF-DESTRUCT
COSMOS 884	1976-123A	9614	17-Dec-76	29-Dec-76	2	0	320	170	65.0	DELIBERATE	SELF-DESTRUCT
COSMOS 862	1976-105A	9495	22-Oct-76	15-Mar-77	11	10	39645	765	63.2	DELIBERATE	SELF-DESTRUCT
COSMOS 838	1976-063A	8932	2-Jul-76	17-May-77	40	0	445	415	65.1	UNKNOWN	COSMOS 699 CLASS
HIMAWARI 1 R/B	1977-065B	10144	14-Jul-77	14-Jul-77	172	66	2025	535	29.0	PROPULSION	DELTA SECOND STAGE
COSMOS 839	1976-067A	9011	8-Jul-76	29-Sep-77	69	67	2100	980	65.9	BATTERY	
COSMOS 931	1977-068A	10150	20-Jul-77	24-Oct-77	6	5	39665	680	62.9	DELIBERATE	SELF-DESTRUCT
COSMOS 970	1977-121A	10531	21-Dec-77	21-Dec-77	70	65	1140	945	65.8	DELIBERATE	SELF-DESTRUCT
NOAA 5 R/B	1976-077B	9063	29-Jul-76	24-Dec-77	161	154	1520	1505	102.0	PROPULSION	DELTA SECOND STAGE
COSMOS 903	1977-027A	9911	11-Apr-77	8-Jun-78	3	3	39035	1325	63.2	DELIBERATE	SELF-DESTRUCT
EKRAN 2	1977-092A	10365	20-Sep-77	25-Jun-78	3	3	35800	35785	0.1	BATTERY	
COSMOS 1030	1978-083A	11015	6-Sep-78	10-Oct-78	7	7	39760	665	62.8	DELIBERATE	SELF-DESTRUCT
COSMOS 880	1976-120A	9601	9-Dec-76	27-Nov-78	49	0	620	550	65.8	BATTERY	
COSMOS 917	1977-047A	10059	16-Jun-77	30-Mar-79	8	8	38725	1645	62.9	DELIBERATE	SELF-DESTRUCT
COSMOS 1124	1979-077A	11509	28-Aug-79	9-Sep-79	3	3	39795	570	63.0	DELIBERATE	SELF-DESTRUCT
COSMOS 1094	1979-033A	11333	18-Apr-79	17-Sep-79	1	0	405	380	65.0	UNKNOWN	COSMOS 699 CLASS
COSMOS 1109	1979-058A	11417	27-Jun-79	Mid-Feb-80	11	11	39425	960	63.3	DELIBERATE	SELF-DESTRUCT
CAT R/B	1979-104B	11659	24-Dec-79	1-Apr-80	15	11	33140	180	17.9	PROPULSION	ARIANE 1 FINAL STAGE
COSMOS 1174	1980-030A	11765	18-Apr-80	18-Apr-80	46	5	1660	380	66.1	DELIBERATE	SELF-DESTRUCT
LANDSAT 3 R/B	1978-026C	10704	5-Mar-78	27-Jan-81	210	127	910	900	98.8	PROPULSION	DELTA SECOND STAGE
COSMOS 1261	1981-031A	12376	31-Mar-81	Apr/May-81	7	7	39765	610	63.0	DELIBERATE	SELF-DESTRUCT
COSMOS 1191	1980-057A	11871	2-Jul-80	14-May-81	8	8	39255	1110	62.6	DELIBERATE	SELF-DESTRUCT
COSMOS 1167	1980-021A	11729	14-Mar-80	15-Jul-81	12	0	450	355	65.0	UNKNOWN	COSMOS 699 CLASS
COSMOS 1275	1981-053A	12504	4-Jun-81	24-Jul-81	309	260	1015	960	83.0	BATTERY	
COSMOS 1305 R/B	1981-088F	12827	11-Sep-81	11-Sep-81	8	8	13795	605	62.8	PROPULSION	MOLNIYA FINAL STAGE
COSMOS 1247	1981-016A	12303	19-Feb-81	20-Oct-81	5	5	39390	970	63.0	DELIBERATE	SELF-DESTRUCT
COSMOS 1285	1981-071A	12627	4-Aug-81	21-Nov-81	13	13	40100	720	63.1	DELIBERATE	SELF-DESTRUCT
NIMBUS 7 R/B	1978-098B	11081	24-Oct-78	26-Dec-81	1	1	955	935	99.3	PROPULSION	DELTA SECOND STAGE
COSMOS 1260	1981-028A	12364	20-Mar-81	8-May-82	68	0	750	450	65.0	UNKNOWN	COSMOS 699 CLASS
				10-Aug-82			750	445	65.0	UNKNOWN	

TABLE 2.2 HISTORY OF SATELLITE BREAKUPS BY EVENT DATE (CONT'D)

JSC 62530

NAME	INTERNATIONAL DESIGNATOR	CATALOG NUMBER	LAUNCH DATE	EVENT DATE	DEBRIS CATALOGED	DEBRIS LEFT	APOGEE (KM)	PERIGEE (KM)	INCLINATION (DEG)	ASSESSED CAUSE	COMMENT
COSMOS 1220	1980-089A	12054	4-Nov-80	20-Jun-82	81	2	885	570	65.0	UNKNOWN	COSMOS 699 CLASS
COSMOS 1306	1981-089A	12828	14-Sep-81	12-Jul-82	8	0	405	380	64.9	UNKNOWN	COSMOS 699 CLASS
				18-Sep-82			370	370	64.9	UNKNOWN	
COSMOS 1286	1981-072A	12631	4-Aug-81	29-Sep-82	2	0	325	300	65.0	UNKNOWN	COSMOS 699 CLASS
COSMOS 1423 R/B	1982-115E	13696	8-Dec-82	8-Dec-82	29	0	427	235	62.9	PROPULSION	MOLNIYA FINAL STAGE
COSMOS 1217	1980-085A	12032	24-Oct-80	12-Feb-83	7	7	38830	1530	65.2	DELIBERATE	SELF-DESTRUCT
COSMOS 1481	1983-070A	14182	8-Jul-83	9-Jul-83	6	6	39225	625	62.9	DELIBERATE	SELF-DESTRUCT
COSMOS 1355	1982-038A	13150	29-Apr-82	8-Aug-83	29	0	395	360	65.1	UNKNOWN	COSMOS 699 CLASS
				1-Feb-84			320	305	65.0	UNKNOWN	
				20-Feb-84			290	270	65.0	UNKNOWN	
COSMOS 1456	1983-038A	14034	25-Apr-83	13-Aug-83	4	0	39630	730	63.3	DELIBERATE	SELF-DESTRUCT
COSMOS 1405	1982-088A	13508	4-Sep-82	20-Dec-83	32	0	340	310	65.0	UNKNOWN	COSMOS 699 CLASS
COSMOS 1317	1981-108A	12933	31-Oct-81	Late Jan-84	4	4	39055	1315	62.8	DELIBERATE	SELF-DESTRUCT
WESTAR 6 R/B	1984-011F	14694	3-Feb-84	3-Feb-84	14	1	310	305	28.5	PROPULSION	PAM-D UPPER STAGE
PALAPA B2 R/B	1984-011E	14693	3-Feb-84	6-Feb-84	3	0	285	275	28.5	PROPULSION	PAM-D UPPER STAGE
ASTRON ULLAGE MOTOR	1983-020B	13902	23-Mar-83	3-Sep-84	1	0	1230	220	51.5	PROPULSION	PROTON-K BLOCK DM SOZ
SPACENET 2/ MARECS B2 R/B	1984-114C	15388	10-Nov-84	20-Nov-84	3	2	35960	325	7.0	PROPULSION	ARIANE 3 FINAL STAGE
COSMOS 1461	1983-044A	14064	7-May-83	11-Mar-85	160	2	890	570	65.0	UNKNOWN	COSMOS 699 CLASS
				13-May-85			885	570	65.0	UNKNOWN	
COSMOS 1654	1985-039A	15734	23-May-85	21-Jun-85	18	0	300	185	64.9	DELIBERATE	SELF-DESTRUCT
P-78 (SOLWIND)	1979-017A	11278	24-Feb-79	13-Sep-85	285	1	545	515	97.6	DELIBERATE	HYPERVELOCITY IMPACT
COSMOS 1375	1982-055A	13259	6-Jun-82	21-Oct-85	61	58	1000	990	65.8	BATTERY	
COSMOS 1691	1985-094B	16139	9-Oct-85	22-Nov-85	14	11	1415	1410	82.6	BATTERY	
COSMOS 1714 R/B	1985-121F	16439	28-Dec-85	28-Dec-85	2	0	830	165	71.0	PROPULSION	ZENIT SECOND STAGE
NOAA 8	1983-022A	13923	28-Mar-83	30-Dec-85	7	1	830	805	98.6	BATTERY	
COSMOS 1588	1984-083A	15167	7-Aug-84	23-Feb-86	45	0	440	410	65.0	UNKNOWN	COSMOS 699 CLASS
USA 19	1986-069A	16937	5-Sep-86	5-Sep-86	13	0	745	210	39.1	DELIBERATE	HYPERVELOCITY IMPACT
USA 19 R/B	1986-069B	16938	5-Sep-86	5-Sep-86	5	0	610	220	22.8	DELIBERATE	HYPERVELOCITY IMPACT
SPOT 1/VIKING R/B	1986-019C	16615	22-Feb-86	13-Nov-86	489	31	835	805	98.7	PROPULSION	ARIANE 1 FINAL STAGE
COSMOS 1278	1981-058A	12547	19-Jun-81	Early-Dec-86	3	0	37690	2665	67.1	DELIBERATE	SELF-DESTRUCT
COSMOS 1682	1985-082A	16054	19-Sep-85	18-Dec-86	23	0	475	385	65.0	UNKNOWN	COSMOS 699 CLASS
COSMOS 1813	1987-004A	17297	15-Jan-87	29-Jan-87	195	0	415	360	72.8	DELIBERATE	SELF-DESTRUCT
COSMOS 1866	1987-059A	18184	9-Jul-87	26-Jul-87	9	0	255	155	67.1	DELIBERATE	SELF-DESTRUCT
AUSSAT/ECS R/B	1987-078C	18352	16-Sep-87	Mid-Sep-87	4	1	36515	245	6.9	PROPULSION	ARIANE 3 FINAL STAGE
COSMOS 1769	1986-059A	16895	4-Aug-86	21-Sep-87	4	0	445	310	65.0	UNKNOWN	COSMOS 699 CLASS
COSMOS 1646	1985-030A	15653	18-Apr-85	20-Nov-87	24	0	410	385	65.0	UNKNOWN	COSMOS 699 CLASS
COSMOS 1823	1987-020A	17535	20-Feb-87	17-Dec-87	112	37	1525	1480	73.6	BATTERY	

TABLE 2.2 HISTORY OF SATELLITE BREAKUPS BY EVENT DATE (CONT'D)

NAME	INTERNATIONAL DESIGNATOR	CATALOG NUMBER	LAUNCH DATE	EVENT DATE	DEBRIS CATALOGED	DEBRIS LEFT	APOGEE (KM)	PERIGEE (KM)	INCLINATION (DEG)	ASSESSED CAUSE	COMMENT
COSMOS 1656 ULLAGE MOTOR	1985-042E	15773	30-May-85	5-Jan-88	6	6	860	810	66.6	PROPULSION	PROTON-K BLOCK DM SOZ
COSMOS 1906	1987-108A	18713	26-Dec-87	31-Jan-88	37	0	265	245	82.6	DELIBERATE	SELF-DESTRUCT
COSMOS 1916	1988-007A	18823	3-Feb-88	27-Feb-88	1	0	230	150	64.8	DELIBERATE	SELF-DESTRUCT
COSMOS 1045 R/B	1978-100D	11087	26-Oct-78	9-May-88	48	42	1705	1685	82.6	PROPULSION	TSYKLON THIRD STAGE
COSMOS 2030	1989-054A	20124	12-Jul-89	28-Jul-89	1	0	215	150	67.1	DELIBERATE	SELF-DESTRUCT
COSMOS 2031	1989-056A	20136	18-Jul-89	31-Aug-89	9	0	365	240	50.5	DELIBERATE	SELF-DESTRUCT
FENGYUN 1-2 R/B	1990-081D	20791	3-Sep-90	4-Oct-90	84	68	895	880	98.9	PROPULSION	CZ-4A FINAL STAGE
COSMOS 2101	1990-087A	20828	1-Oct-90	30-Nov-90	4	0	280	195	64.8	DELIBERATE	SELF-DESTRUCT
USA 68	1990-105A	20978	1-Dec-90	1-Dec-90	29	1	850	610	98.9	PROPULSION	TE-M-364-15 UPPER STAGE
COSMOS 1519-1521 ULLAGE MOTOR	1983-127H	14608	29-Dec-83	4-Feb-91	8	5	18805	340	51.9	PROPULSION	PROTON-K BLOCK DM SOZ
COSMOS 2125-2132 R/B	1991-009J	21108	12-Feb-91	5-Mar-91	92	92	1725	1460	74.0	PROPULSION	COSMOS SECOND STAGE
NIMBUS 6 R/B	1975-052B	7946	12-Jun-75	1-May-91	268	210	1105	1095	99.6	PROPULSION	DELTA SECOND STAGE
COSMOS 2163	1991-071A	21741	9-Oct-91	6-Dec-91	1	0	260	185	64.8	DELIBERATE	SELF-DESTRUCT
COSMOS 1710-1712 ULLAGE MOTOR	1985-118L	16446	24-Dec-85	29-Dec-91	17	12	18885	655	65.3	PROPULSION	PROTON-K BLOCK DM SOZ
OV2-5 R/B	1968-081E	3432	26-Sep-68	21-Feb-92	3	3	35810	35100	11.9	PROPULSION	TITAN TRANSTAGE
COSMOS 2045 ULLAGE MOTOR	1989-101E	20399	27-Dec-89	Jul-92 (?)	12	8	27650	345	47.1	PROPULSION	PROTON-K BLOCK DM SOZ
COSMOS 1603 ULLAGE MOTOR	1984-106F	15338	28-Sep-84	5-Sep-92	22	1	845	835	66.6	PROPULSION	PROTON-K BLOCK DM SOZ
GORIZONT 17 ULLAGE MOTOR	1989-004E	19771	26-Jan-89	17-Dec-92	1	0	17575	195	46.7	PROPULSION	PROTON-K BLOCK DM SOZ
COSMOS 2227 R/B	1992-093B	22285	25-Dec-92	26-Dec-92	225	168	855	845	71.0	PROPULSION	ZENIT-2 SECOND STAGE
GORIZONT 18 ULLAGE MOTOR	1989-052F	20116	5-Jul-89	12-Jan-93	1	0	36745	260	46.8	PROPULSION	PROTON-K BLOCK DM SOZ
COSMOS 2225	1992-091A	22280	22-Dec-92	18-Feb-93	6	0	280	225	64.9	DELIBERATE	SELF-DESTRUCT
COSMOS 2237 R/B	1993-016B	22566	26-Mar-93	28-Mar-93	30	28	850	840	71.0	PROPULSION	ZENIT-2 SECOND STAGE
TELECOM 2B/ INMARSAT 2 R/B	1992-021C	21941	15-Apr-92	21-Apr-93	12	11	34080	235	4.0	PROPULSION	ARIANE H10 + FINAL STAGE
COSMOS 2243	1993-028A	22641	27-Apr-93	27-Apr-93	1	0	225	180	70.4	DELIBERATE	SELF-DESTRUCT
COSMOS 2259	1993-045A	22716	14-Jul-93	25-Jul-93	1	0	320	175	67.1	DELIBERATE	SELF-DESTRUCT
COSMOS 1484	1983-075A	14207	24-Jul-83	18-Oct-93	49	2	595	550	97.5	UNKNOWN	
COSMOS 2262	1993-057A	22789	7-Sep-93	18-Dec-93	1	0	295	170	64.9	DELIBERATE	SELF-DESTRUCT
CLEMINTINE R/B	1994-004B	22974	25-Jan-94	7-Feb-94	1	0	295	240	67.0	PROPULSION	
ASTRA 1B/MOP 2 R/B	1991-015C	21141	2-Mar-91	27-Apr-94	10	8	17630	205	6.8	PROPULSION	ARIANE 4 H10 FINAL STAGE
COSMOS 2133 ULLAGE MOTOR	1991-010D	21114	12-Feb-91	7-May-94	3	3	21805	225	46.6	PROPULSION	PROTON-K BLOCK DM SOZ

TABLE 2.2 HISTORY OF SATELLITE BREAKUPS BY EVENT DATE (CONT'D)

JSC 62530

NAME	INTERNATIONAL DESIGNATOR	CATALOG NUMBER	LAUNCH DATE	EVENT DATE	DEBRIS CATALOGED	DEBRIS LEFT	APOGEE (KM)	PERIGEE (KM)	INCLINATION (DEG)	ASSESSED CAUSE	COMMENT
COSMOS 2204-2206 ULLAGE MOTOR	1992-047H	22067	30-Jul-92	8-Nov-94	4	3	19035	480	64.8	PROPULSION	PROTON-K BLOCK DM SOZ
COSMOS 2238	1993-018A	22585	30-Mar-93	1-Dec-94	1	0	305	210	65.0	UNKNOWN	COSMOS 699 CLASS
RS-15 R/B	1994-085B	23440	26-Dec-94	26-Dec-94	23	21	2200	1880	64.8	UNKNOWN	
ELEKTRO ULLAGE MOTOR	1994-069E	23338	31-Oct-94	11-May-95	1	0	35465	155	46.9	PROPULSION	PROTON-K BLOCK DM SOZ
COSMOS 2282 ULLAGE MOTOR	1994-038F	23174	6-Jul-94	21-Oct-95	2	1	34930	280	47.0	PROPULSION	PROTON-K BLOCK DM SOZ
GORIZONT 22 ULLAGE MOTOR	1990-102E	20957	23-Nov-90	14-Dec-95	2	1	13105	170	46.5	PROPULSION	PROTON-K BLOCK DM SOZ
RADUGA 33 R/B	1996-010D	23797	19-Feb-96	19-Feb-96	2	0	36505	240	48.7	PROPULSION	PROTON-K BLOCK DM
ITALSAT 1 R/B/ EUTELSAT 2 F2	1991-003C	21057	15-Jan-91	1-May-96	9	6	30930	235	6.7	PROPULSION	ARIANE 4 H10 FINAL STAGE
STEP II R/B	1994-029B	23106	19-May-94	3-Jun-96	709	67	820	585	82.0	PROPULSION	PEGASUS HAPS
CERISE	1995-033B	23606	7-Jul-95	24-Jul-96	2	2	675	665	98.1	COLLISION	
COSMOS 1883-1885 ULLAGE MOTOR	1987-079G	18374	16-Sep-87	1-Dec-96	14	11	19120	335	64.9	PROPULSION	PROTON-K BLOCK DM SOZ
EKRAN 17 ULLAGE MOTOR	1987-109E	18719	27-Dec-87	22-May-97	1	0	22975	310	46.6	PROPULSION	PROTON-K BLOCK DM SOZ
COSMOS 2313	1995-028A	23596	8-Jun-95	26-Jun-97	13	0	325	210	65.0	UNKNOWN	COSMOS 699 CLASS
COSMOS 2343	1997-024A	24805	15-May-97	16-Sep-97	1	0	285	225	64.8	DELIBERATE	SELF-DESTRUCT
COSMOS 1869	1987-062A	18214	16-Jul-87	27-Nov-97	2	2	635	605	82.5	UNKNOWN	
ASIASAT 3 R/B	1997-086D	25129	24-Dec-97	25-Dec-97	1	0	35995	270	51.4	PROPULSION	PROTON-K BLOCK DM
METEOR 2-16 R/B	1987-068B	18313	18-Aug-87	15-Feb-98	83	19	960	940	82.6	PROPULSION	TSYKLON THIRD STAGE
SKYNET 4B/ASTRA 1A R/B	1988-109C	19689	11-Dec-88	17-Feb-98	11	10	35875	435	7.3	PROPULSION	ARIANE 4 H10 FINAL STAGE
COMETS R/B	1998-011B	25176	21-Feb-98	21-Feb-98	1	0	1880	245	30.0	PROPULSION	H-II SECOND STAGE
COSMOS 2109-2111 ULLAGE MOTOR	1990-110H	21013	8-Dec-90	14-Mar-98	2	2	18995	520	65.1	PROPULSION	PROTON-K BLOCK DM SOZ
COSMOS 1987-1989	1989-001G	19755	10-Jan-89	3-Aug-98	8	4	19055	340	64.9	PROPULSION	PROTON-K BLOCK DM SOZ
COSMOS 1650-1652 ULLAGE MOTOR	1985-037G	15714	17-May-85	29-Nov-98	4	3	18620	320	52.0	PROPULSION	PROTON-K BLOCK DM SOZ
COSMOS 1970-1972 ULLAGE MOTOR	1988-085G	19537	16-Sep-88	9-Mar-99	1	1	18950	300	64.6	PROPULSION	PROTON-K BLOCK DM SOZ
COSMOS 2079-2081 ULLAGE MOTOR	1990-045G	20631	19-May-90	28-Mar-99	1	1	19065	405	64.8	PROPULSION	PROTON-K BLOCK DM SOZ
COSMOS 2053 R/B	1989-100B	20390	27-Dec-89	18-Apr-99	26	0	485	475	73.5	PROPULSION	TSYKLON THIRD STAGE
COSMOS 2157-2162 R/B	1991-068G	21734	28-Sep-91	9-Oct-99	34	34	1485	1410	82.6	PROPULSION	TSYKLON THIRD STAGE
COSMOS 2347	1997-079A	25088	9-Dec-97	22-Nov-99	9	0	410	230	65.0	UNKNOWN	COSMOS 699 CLASS
GORIZONT 32 ULLAGE MOTOR	1996-034F	23887	23-May-96	13-Dec-99	1	0	5605	145	46.5	PROPULSION	PROTON-K BLOCK DM SOZ

TABLE 2.2 HISTORY OF SATELLITE BREAKUPS BY EVENT DATE (CONT'D)

NAME	INTERNATIONAL DESIGNATOR	CATALOG NUMBER	LAUNCH DATE	EVENT DATE	DEBRIS CATALOGED	DEBRIS LEFT	APOGEE (KM)	PERIGEE (KM)	INCLINATION (DEG)	ASSESSED CAUSE	COMMENT
CBERS-1/SACI-1 R/B	1999-057C	25942	14-Oct-99	11-Mar-00	316	182	745	725	98.5	PROPULSION	LONG MARCH 4 THIRD STAGE
GORIZONT 29 ULLAGE MOTOR	1993-072E	22925	18-Nov-93	6-Sep-00	1	0	11215	140	46.7	PROPULSION	PROTON-K BLOCK DM SOZ
COSMOS 2316-2318 ULLAGE MOTOR	1995-037K	23631	24-Jul-95	21-Nov-00	1	0	18085	150	64.4	PROPULSION	PROTON-K BLOCK DM SOZ
INTELSAT 515 R/B	1989-006B	19773	27-Jan-89	1-Jan-01	28	28	35720	510	8.3	PROPULSION	ARIANE 2 THIRD STAGE
COSMOS 2139-41 ULLAGE MOTOR	1991-025G	21226	4-Apr-91	16-Jun-01	1	1	18960	300	64.5	PROPULSION	PROTON-K BLOCK DM SOZ
GORIZONT 27 ULLAGE MOTOR	1992-082F	22250	27-Nov-92	14-Jul-01	1	0	5340	145	46.5	PROPULSION	PROTON-K BLOCK DM SOZ
COSMOS 2367	1999-072A	26040	26-Dec-99	21-Nov-01	17	0	415	405	65.0	UNKNOWN	COSMOS 699 CLASS
TES R/B	2001-049D	26960	22-Oct-01	19-Dec-01	326	106	675	550	97.9	PROPULSION	PSLV FINAL STAGE
INTELSAT 601 R/B	1991-075B	21766	29-Oct-91	24-Dec-01	10	10	28505	230	7.2	PROPULSION	ARIANE 4 H10 FINAL STAGE
INSAT 2A/EUTELSAT 2F4 R/B	1992-041C	22032	9-Jul-92	2-Feb-02	1	1	26550	250	7.0	PROPULSION	ARIANE 4 H10 FINAL STAGE
INTELSAT 513 R/B	1988-040B	19122	17-May-88	9-Jul-02	4	4	35445	535	7.0	PROPULSION	ARIANE 2 R/B
COSMOS 2109-11 ULLAGE MOTOR	1990-110G	21012	8-Dec-90	21-Feb-03	1	1	18805	645	65.4	PROPULSION	PROTON-K BLOCK DM SOZ
COSMOS 1883-1885 ULLAGE MOTOR	1987-079H	18375	16-Sep-87	23-Apr-03	31	25	18540	755	65.2	PROPULSION	PROTON-K BLOCK DM SOZ
COSMOS 1970-72 ULLAGE MOTOR	1988-085F	19535	16-Sep-88	4-Aug-03	76	14	18515	720	65.3	PROPULSION	PROTON-K BLOCK DM SOZ
COSMOS 1987-1989	1989-001H	19856	10-Jan-89	13-Nov-03	1	1	18740	710	65.4	PROPULSION	PROTON-K BLOCK DM SOZ
COSMOS 2399	2003-035A	27856	12-Aug-03	9-Dec-03	22	0	250	175	64.9	DELIBERATE	SELF-DESTRUCT
				TOTAL	10084	3420					

2.2 Identified Satellite Breakups

The remainder of this section devotes two pages to each identified satellite breakup. Each satellite is listed by common name, international designator, and satellite number. The satellite is then described in terms of type, ownership, launch date, and physical characteristics. The third grouping defines the breakup event by time, location, altitude, and assessed cause. In almost all cases, the calculated time of the event has been determined by the US Space Surveillance Network. Next, the last available element set for the satellite prior to the breakup is provided.

Contents of the pre- or post-event elements are described in Table 2.2-1. The epoch time's format consists of the last two digits of a year (YY) followed by a fractional day of year (DDD.DDDDDDDD). Three propagation scheme drag coefficients are available in a TLE, which form the basis of the orbital element data presented in this subsection. Though not all TLEs possess data for all three, they are described here for completeness; these are denoted as drag coefficients peculiar to the USSPACECOM SGP, SGP4, and SGP8 orbit propagators. The data items $\dot{n}/2$ (pronounced "n dot over two") and $\ddot{n}/6$ (pronounced "n double dot over six") refer to the first and second order time derivatives of the mean motion n and represent phenomenological series expansion coefficient fits to the observed change in mean motion. The SGP4 propagator is the accepted standard for orbit propagation.

Table 2.1-1. TLE Numerical Data, as incorporated into this section's "Pre-/Post-Event Elements" for all fragmentation events.

<i>DATA ITEM</i>	<i>FORMAT/UNITS</i>
Epoch time	YYDDD.DDDDDDDD
$\dot{n}/2$ (SGP) <u>or</u> B (SGP8)	[rev/day ²] <u>or</u> [m ² /kg]
$\ddot{n}/6$ (SGP)	[rev/day ³]
B* (SGP4)	[1/Earth radii]
Eccentricity e	[-]
Inclination i	[°]
Right ascension of ascending node Ω	[°]
Argument of perigee ω	[°]
Mean anomaly M	[°]
Mean motion n	[rev/day]

If the breakup occurred soon after launch or after a maneuver and before an element set could be generated, the most appropriate post-event element set is given. The maximum observed changes in the orbital period (ΔP) and inclination (ΔI), referenced to the parent's pre-event element set, are then summarized. The reader is reminded that for a given event, the magnitudes of the resultant ΔP and ΔI are a function of the satellite's latitude and altitude. Comparisons of these values from one event to another cannot be made directly. Additionally, inclination changes measure only one portion of the fragmentation orbital plane change. Changes in Right Ascension also occur in most events and can account for some plane change fragmentation energy.

A general summary of the event, actions leading to the event, debris cataloging progress, and evaluations of the event are collected under the Comments heading. Documents which relate directly to the subject breakup or to breakups of satellites of this type are then listed. Gabbard diagrams of the early debris cloud prior to the effects of perturbations, if the data were available, are reconstructed. These diagrams often include uncataloged as well as cataloged debris data. When used correctly, Gabbard diagrams can provide important insights into the features of the fragmentation.

TRANSIT 4A R/B

1961-015C
(1961 OMICRON 3)

118

SATELLITE DATA

TYPE: Ablestar Stage
 OWNER: US
 LAUNCH DATE: 29.18 Jun 1961
 DRY MASS (KG): 625
 MAIN BODY: Flared cylinder; 1.6 m diameter by 4.8 m length
 MAJOR APPENDAGES: None
 ATTITUDE CONTROL: None at time of the event
 ENERGY SOURCES: On-board propellants, range safety device

EVENT DATA

DATE:	29 Jun 1961	LOCATION:	28N, 254E (dsc)
TIME:	0608 GMT	ASSESSED CAUSE:	Propulsion
ALTITUDE:	990 km		

POST-EVENT ELEMENTS

EPOCH:	61187.36647288	MEAN ANOMALY:	72.1786
RIGHT ASCENSION:	79.1120	MEAN MOTION:	13.86864257
INCLINATION:	66.8199	MEAN MOTION DOT/2:	.0
ECCENTRICITY:	.0078181	MEAN MOTION DOT DOT/6:	.0
ARG. OF PERIGEE:	288.2398	BSTAR:	.0

DEBRIS CLOUD DATA

MAXIMUM ΔP : 15.5 min
 MAXIMUM ΔI : 1.3 deg

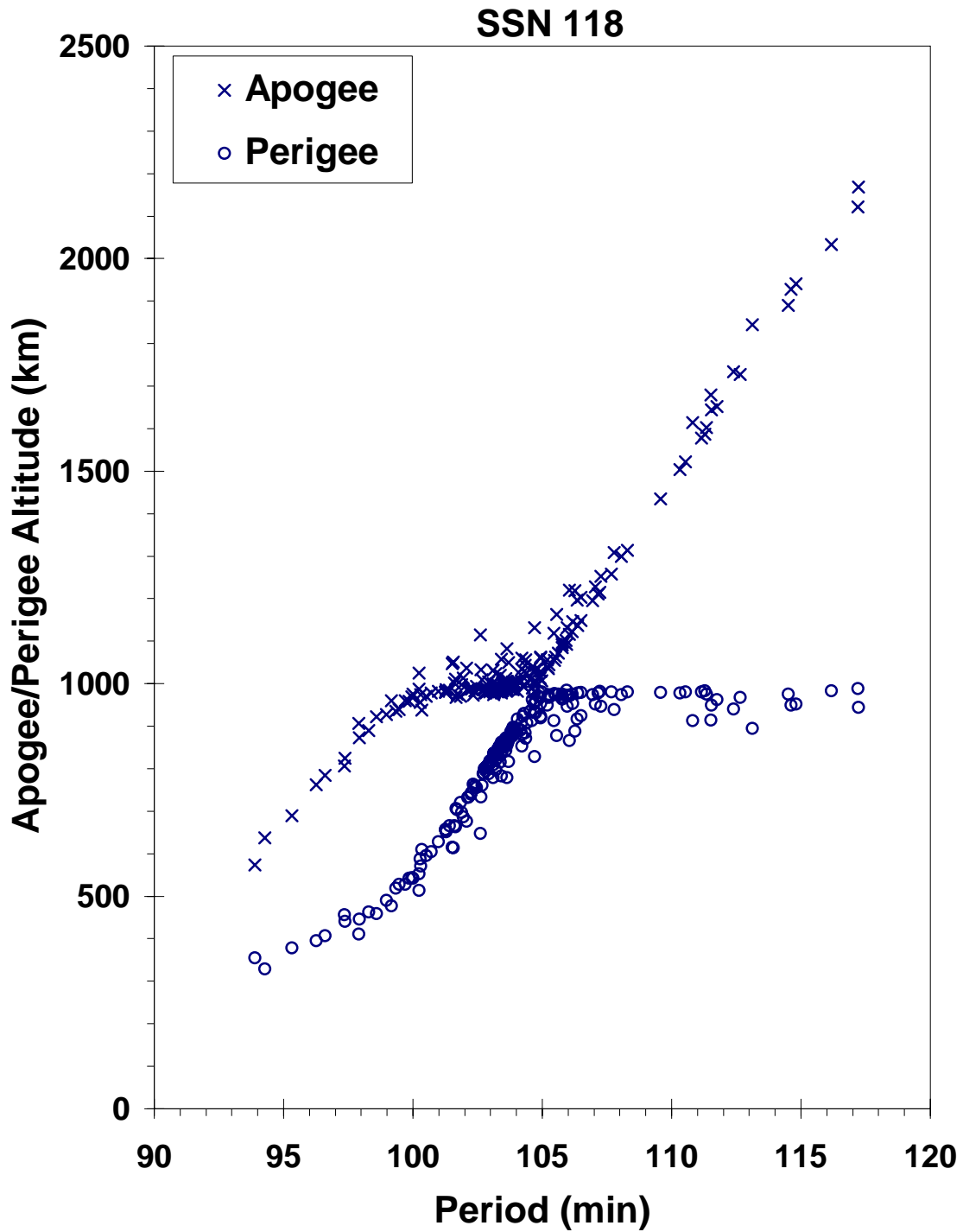
COMMENTS

This is the first known satellite fragmentation. The Ablestar stage performed two main burns and a small payload separation retro burn to successfully deploy three payloads (Transit 4A, Injun, and Solrad 3), although the Injun and Solrad 3 satellites did not separate from one another as planned. The event occurred approximately 77 minutes after orbital insertion and was photographically imaged by the Organ Pass, NM, Baker-Nunn camera system. Fragmentation coincided with cessation of the 378 MHz beacon on the Ablestar stage at 0608:10 GMT. At the time of the event, 100 kg of hypergolic propellants remained on board. This was the first time an Ablestar stage did not vent the fuel tank during payload separation. After a thorough investigation, fuel venting was recommended for future missions. No reliable elements are available prior to the event. Elements above are for one of the payloads with parameters believed to be very similar to those for the Ablestar at the time of the event.

REFERENCE DOCUMENTS

Transit 4-A Ablestar Vehicle Fragmentation Study (Preliminary), Report TOR-930 (2102)-6, Flight Test Planning and Evaluation Department, Transit Program Office, USAF Systems Command, Inglewood, 28 August 1961.

Description, Operation and Performance of Ablestar Stage AJ10-104S, S/N 008 (Transit 4-A), T.W. Fehr and J.K. Stark, Report No. 2102, Spacecraft Division, Aerojet-General Corporation, Azusa, October 1961.



Transit 4A R/B debris cloud of 201 cataloged fragments in May 1964 as reconstructed from US SSN database.

SPUTNIK 29

**1962-057A
(1962-BETA IOTA 1)**

443

SATELLITE DATA

TYPE: Payload and R/B(s) (?)
 OWNER: CIS
 LAUNCH DATE: 24.75 Oct 1962
 DRY MASS (KG): 1500
 MAIN BODY: Cylinder; 2.6 m diameter by 7.15 m length
 MAJOR APPENDAGES: None
 ATTITUDE CONTROL: Unknown at time of event
 ENERGY SOURCES: On-board propellants

EVENT DATA

DATE:	29 Oct 1962	LOCATION:	Unknown
TIME:	Unknown	ASSESSED CAUSE:	Propulsion
ALTITUDE:	~200 km		

PRE-EVENT ELEMENTS

EPOCH:	62297.80327270	MEAN ANOMALY:	229.0409
RIGHT ASCENSION:	336.4972	MEAN MOTION:	16.15589719
INCLINATION:	65.1128	MEAN MOTION DOT/2:	.01124103
ECCENTRICITY:	.0044520	MEAN MOTION DOT DOT/6:	.0
ARG. OF PERIGEE:	92.2650	BSTAR:	.0

DEBRIS CLOUD DATA

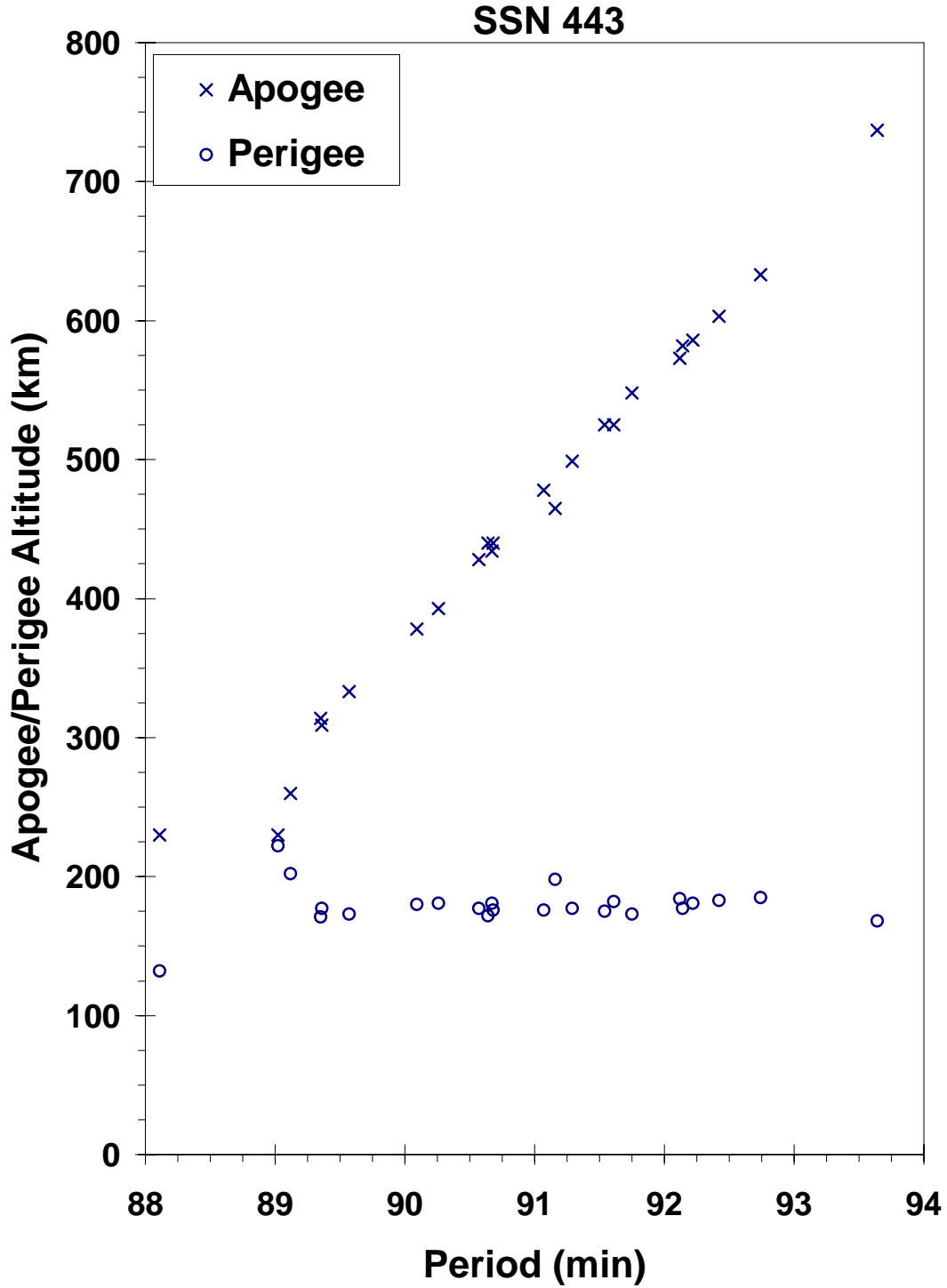
MAXIMUM ΔP : Unknown
 MAXIMUM ΔI : 0.6 deg

COMMENTS

Sputnik 29 (also known as Sputnik 22) was not acknowledged at launch by the USSR and was probably a Mars probe which failed to leave Earth orbit. This was apparently the fourth orbital failure of the Molniya third stage since 25 August 1962. No Molniya orbital (3rd) stage nor final (4th) stage was cataloged after launch. Possible that orbital and final stages never separated. Sputnik 29 was officially decayed 29 October 1962 but no debris were cataloged before 11 November. Consequently, ΔP cannot be calculated. Source of the fragmentation was probably the fully-fueled Molniya final stage.

REFERENCE DOCUMENT

History of Soviet/Russian Satellite Fragmentations-A Joint U.S.-Russian Investigation, N. L. Johnson et al, Kaman Sciences Corporation, October 1995.



Sputnik 29 debris cloud of 24 fragments cataloged by mid-December 1962 as reconstructed from US SSN database.

SATELLITE DATA

TYPE: Centaur Stage
 OWNER: US
 LAUNCH DATE: 27.79 Nov 1963
 DRY MASS (KG): 4600
 MAIN BODY: Cylinder; 3 m diameter by 9 m length
 MAJOR APPENDAGES: None
 ATTITUDE CONTROL: Unknown at time of the event
 ENERGY SOURCES: Unknown

EVENT DATA

DATE:	27 Nov 1963	LOCATION:	Unknown
TIME:	Unknown	ASSESSED CAUSE:	Propulsion
ALTITUDE:	Unknown		

POST-EVENT ELEMENTS

EPOCH:	63336.85832214	MEAN ANOMALY:	213.1623
RIGHT ASCENSION:	135.1828	MEAN MOTION:	13.34437775
INCLINATION:	30.3440	MEAN MOTION DOT/2:	.00003262
ECCENTRICITY:	.0869282	MEAN MOTION DOT DOT/6:	.0
ARG. OF PERIGEE:	151.8246	BSTAR:	.0

DEBRIS CLOUD DATA

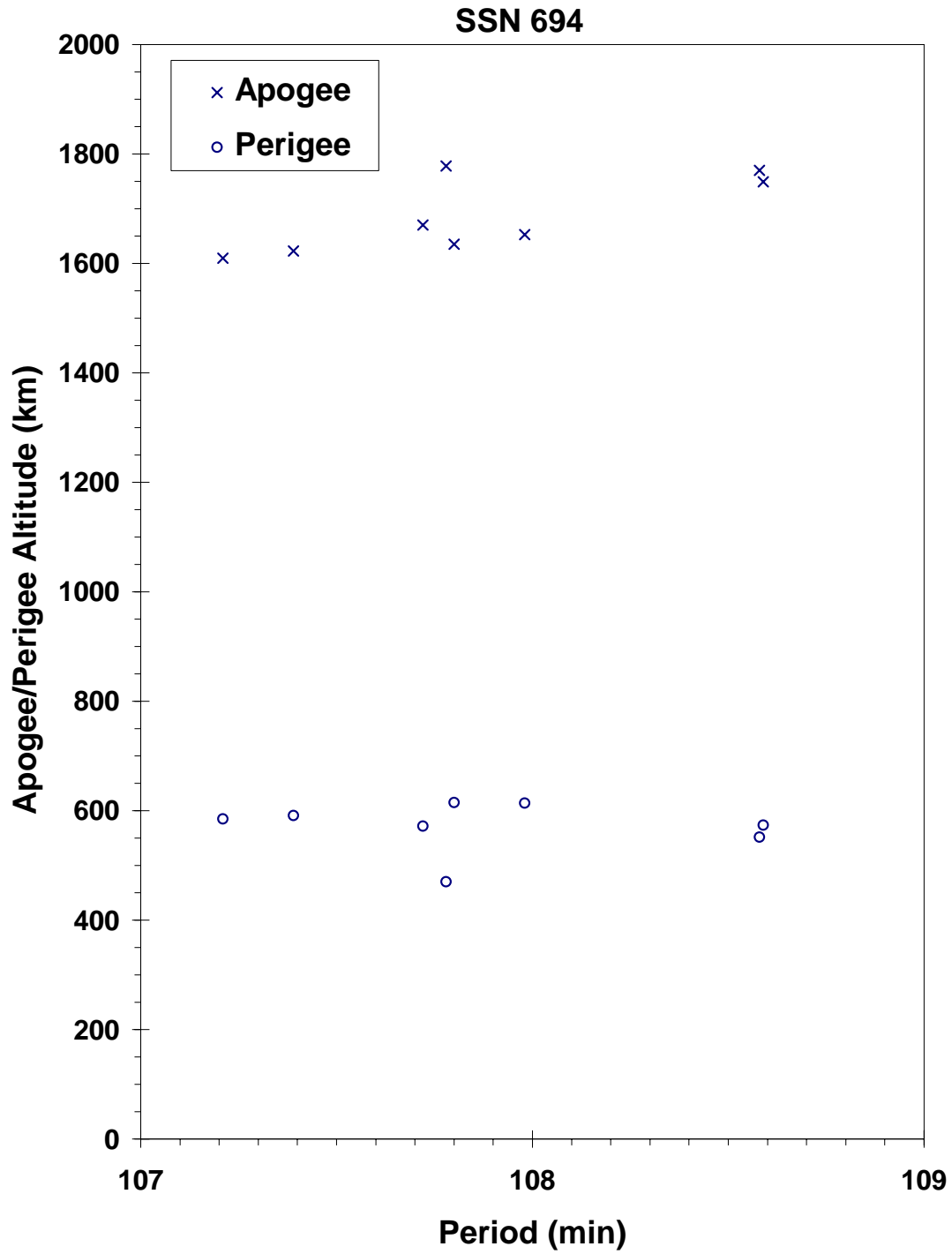
MAXIMUM ΔP : 0.9 min
 MAXIMUM ΔI : 0.4 deg

COMMENTS

First Centaur stage to reach Earth orbit. No payload was carried. After orbital insertion, residual liquid hydrogen vaporized, resulting in an increase in tank pressurization. Venting via an aft tube then induced a pin-wheel tumble which reached 48 rpm a little more than one hour after launch. At the beginning of the third orbit insulation blankets around the Centaur stage were thrown off. Subsequent Centaur missions were not subject to this phenomenon which was caused by the unique configuration of Atlas Centaur 2. First six fragments were cataloged within one week of launch. Centaur stage retains large radar cross-section, while all debris are substantially smaller.

REFERENCE DOCUMENT

Supplementary Information on AC-2 Post-Injection Flight Events, W.S. Hicks, Memorandum BXN63-521, 27 December 1963.



Atlas Centaur 2 debris cloud of 8 fragments five months after the event as reconstructed from US SSN database.

SATELLITE DATA

TYPE: Payload
 OWNER: CIS
 LAUNCH DATE: 28.45 Oct 1964
 DRY MASS (KG): 4750
 MAIN BODY: Sphere-cylinder; 2.4 m diameter by 4.3 m length
 MAJOR APPENDAGES: None
 ATTITUDE CONTROL: Active, 3-axis
 ENERGY SOURCES: On-board propellants, 10 kg TNT explosive charge

EVENT DATA

DATE:	5 Nov 1964	LOCATION:	Unknown
TIME:	Unknown	ASSESSED CAUSE:	Deliberate
ALTITUDE:	~200 km		

PRE-EVENT ELEMENTS

EPOCH:	64303.72916435	MEAN ANOMALY:	46.7488
RIGHT ASCENSION:	198.5952	MEAN MOTION:	16.23335350
INCLINATION:	51.2318	MEAN MOTION DOT/2:	.00269057
ECCENTRICITY:	.0034483	MEAN MOTION DOT DOT/6:	.0
ARG. OF PERIGEE:	312.9624	BSTAR:	.0

DEBRIS CLOUD DATA

MAXIMUM ΔP : Unknown
 MAXIMUM ΔI : Unknown

COMMENTS

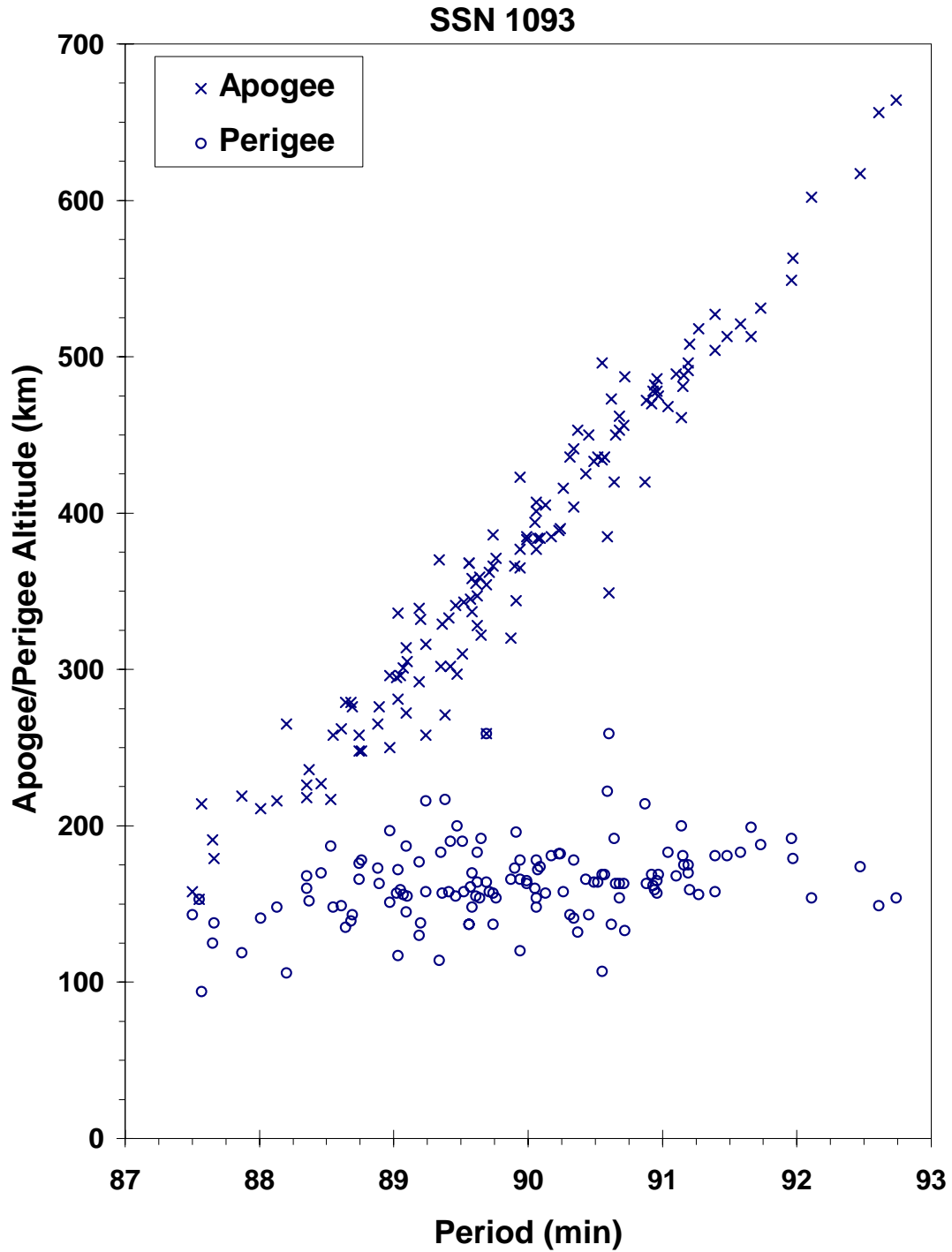
Spacecraft was destroyed after a malfunction prevented reentry and landing in the Soviet Union. Event occurred on the anticipated day of recovery. All debris were cataloged without elements. A probable fragment from this event reentered on 12 November 1964, landing in Malawi. See cited reference below.

REFERENCE DOCUMENTS

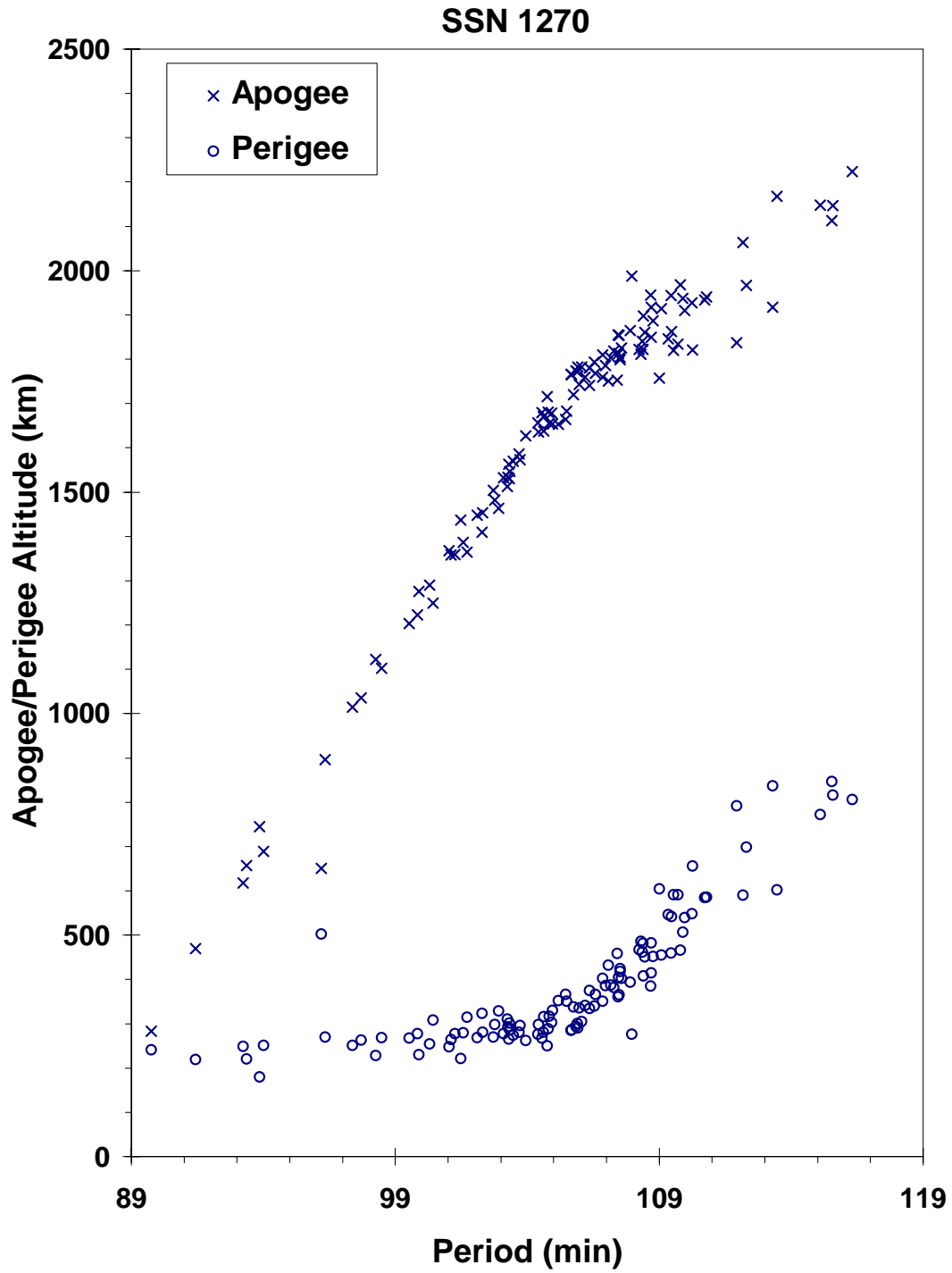
The Examination of a Sample of Space Debris, P.H.H. Bishop and K.F. Rogers, Technical Report 65165, Royal Aircraft Establishment, Farnborough Hants, August 1965.

History of Soviet/Russian Satellite Fragmentations-A Joint U.S.-Russian Investigation, N. L. Johnson et al, Kaman Sciences Corporation, October 1995.

Insufficient data to construct a Gabbard diagram.



Cosmos 57 debris cloud of 133 fragments cataloged within one month of the event as reconstructed from US SSN database.



Cosmos 61-63 R/B debris cloud of 113 fragments eight months after the event as reconstructed from US SSN database.

SATELLITE DATA

TYPE: Titan 3C-4 Transtage
 OWNER: US
 LAUNCH DATE: 15.72 Oct 1965
 DRY MASS (KG): 2500
 MAIN BODY: Cylinder; 3 m diameter by 6 m length
 MAJOR APPENDAGES: None
 ATTITUDE CONTROL: Active, 3-axis
 ENERGY SOURCES: On-board propellants

EVENT DATA

DATE: 15 Oct 1965 LOCATION: 22S, 108E (asc)
 TIME: 1820 GMT ASSESSED CAUSE: Propulsion
 ALTITUDE: 740 km

POST-EVENT ELEMENTS

EPOCH: 65361.23126396 MEAN ANOMALY: 237.1066
 RIGHT ASCENSION: 21.5316 MEAN MOTION: 14.54928550
 INCLINATION: 32.1697 MEAN MOTION DOT/2: .00000268
 ECCENTRICITY: .0072678 MEAN MOTION DOT DOT/6: .071801
 ARG. OF PERIGEE: 123.6068 BSTAR: .0

DEBRIS CLOUD DATA

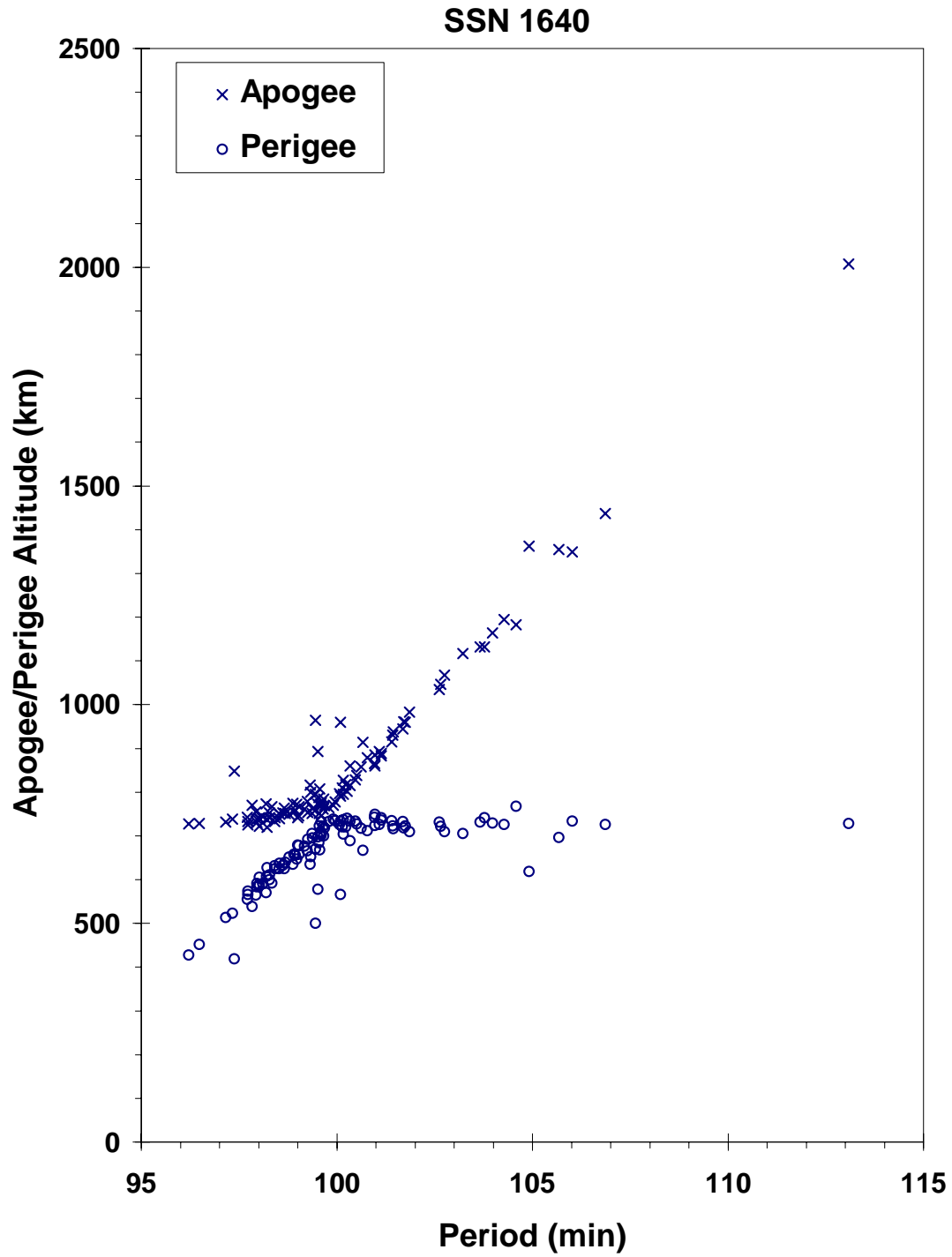
MAXIMUM ΔP : 4.1 min
 MAXIMUM ΔI : 1.4 deg

COMMENTS

This was the second test of the Titan 3C-4 Transtage with AJ10-138 engine using hypergolic propellants. Event occurred one-half revolution after launch following second ignition which may have been accompanied with vehicle tumbling. LCS 2 payload was to have been deployed at 735 km circular while OV2-1 was to have been released later in an orbit of 735 km by about 7400 km. Transtage also malfunctioned on next mission in December 1965. Rocket body not officially identified; main remnant may be satellite 1822.

REFERENCE DOCUMENT

TRW Space Log, Winter 1965-66, Vol. 5, No. 4, T.L. Branigan, ed., TRW Systems, Redondo Beach, 1966, pp. 15-17.



OV2-1/LCS 2 R/B debris cloud of 103 cataloged fragments six weeks after the event as reconstructed from the US SSN database.

COSMOS 95**1965-088A****1706****SATELLITE DATA**

TYPE: Payload
 OWNER: USSR
 LAUNCH DATE: 4.23 Nov 1965
 DRY MASS (KG): 400
 MAIN BODY: Ellipsoid; 1.2 m diameter by 1.8 m length
 MAJOR APPENDAGES: Unknown
 ATTITUDE CONTROL: Unknown
 ENERGY SOURCES: Unknown

EVENT DATA

DATE:	15 Jan 1966	LOCATION:	Unknown
TIME:	Unknown	ASSESSED CAUSE:	Unknown
ALTITUDE:	Unknown		

PRE-EVENT ELEMENTS

EPOCH:	66009.5	MEAN ANOMALY:	Unknown
RIGHT ASCENSION:	Unknown	MEAN MOTION:	16.09757275
INCLINATION:	48.39	MEAN MOTION DOT/2:	Unknown
ECCENTRICITY:	0.009282	MEAN MOTION DOT DOT/6:	Unknown
ARG. OF PERIGEE:	77	BSTAR:	Unknown

DEBRIS CLOUD DATA

MAXIMUM ΔP : Unknown
 MAXIMUM ΔI : Unknown

COMMENTS

Pre-event elements were taken from [RAE Table of Earth Satellites](#). Cosmos 95 was placed into a low Earth orbit on 4 November 1965. Within two weeks nearly two dozen debris had been detected and were later cataloged. However, the nature of the debris, i.e. breakup versus operational, was not determined. The last of these debris decayed naturally by 6 January 1966. Russian records indicate that a breakup may have occurred on 15 January 1966, three days before the 400 kg spacecraft itself reentered. No other information on this event has been discovered, and no debris remains in orbit.

REFERENCE DOCUMENT

History of Soviet/Russian Satellite Fragmentations-A Joint U.S.-Russian Investigation, N. L. Johnson et al, Kaman Sciences Corporation, October 1995.

Insufficient data to construct a Gabbard diagram.

SATELLITE DATA

TYPE: Payload
 OWNER: US
 LAUNCH DATE: 15.85 Feb 1966
 DRY MASS (KG): 4
 MAIN BODY: Sphere; 0.3 m diameter
 MAJOR APPENDAGES: None
 ATTITUDE CONTROL: None
 ENERGY SOURCES: Unknown

EVENT DATA

DATE:	15 Feb 1966	LOCATION:	Unknown
TIME:	Unknown	ASSESSED CAUSE:	Unknown
ALTITUDE:	~200 km		

POST-EVENT ELEMENTS

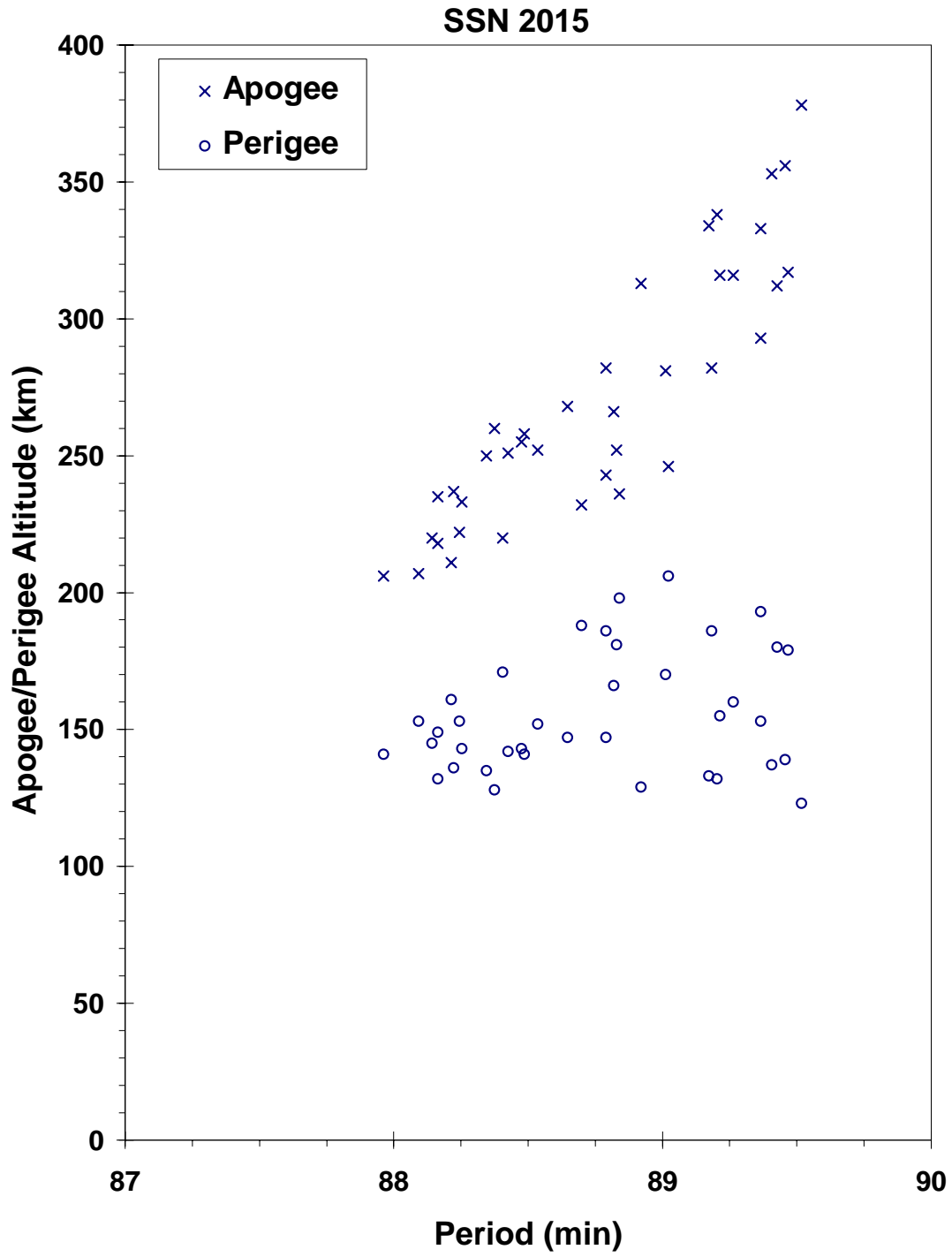
EPOCH:	66047.01671304	MEAN ANOMALY:	234.6777
RIGHT ASCENSION:	148.6481	MEAN MOTION:	16.20030654
INCLINATION:	96.5380	MEAN MOTION DOT/2:	.01298049
ECCENTRICITY:	.0108362	MEAN MOTION DOT DOT/6:	.0053719
ARG. OF PERIGEE:	126.3670	BSTAR:	.0

DEBRIS CLOUD DATA

MAXIMUM ΔP : Unknown
 MAXIMUM ΔI : 0.6 deg

COMMENTS

OPS 3031 was an inflated sphere also known as Bluebell 2. It was deployed from satellite 2012 which was an Agena D stage carrying a separate payload. Elements above are for satellite 2012. Debris cataloging began 19 February after many debris had already decayed. Consequently, ΔP cannot be calculated. OPS 3031 and all debris decayed within one week of launch.



OPS 3031 debris cloud of 38 fragments as initially cataloged by US SSN during February 1966.

SATELLITE DATA

TYPE: Atlas Core Stage
 OWNER: US
 LAUNCH DATE: 1.63 Jun 1966
 DRY MASS (KG): 3400
 MAIN BODY: Cylinder; 3 m diameter by 20 m length
 MAJOR APPENDAGES: None
 ATTITUDE CONTROL: None at time of the event.
 ENERGY SOURCES: Unknown

EVENT DATA

DATE:	Mid-Jun 1966	LOCATION:	Unknown
TIME:	Unknown	ASSESSED CAUSE:	Unknown
ALTITUDE	~250 km		

PRE-EVENT ELEMENTS

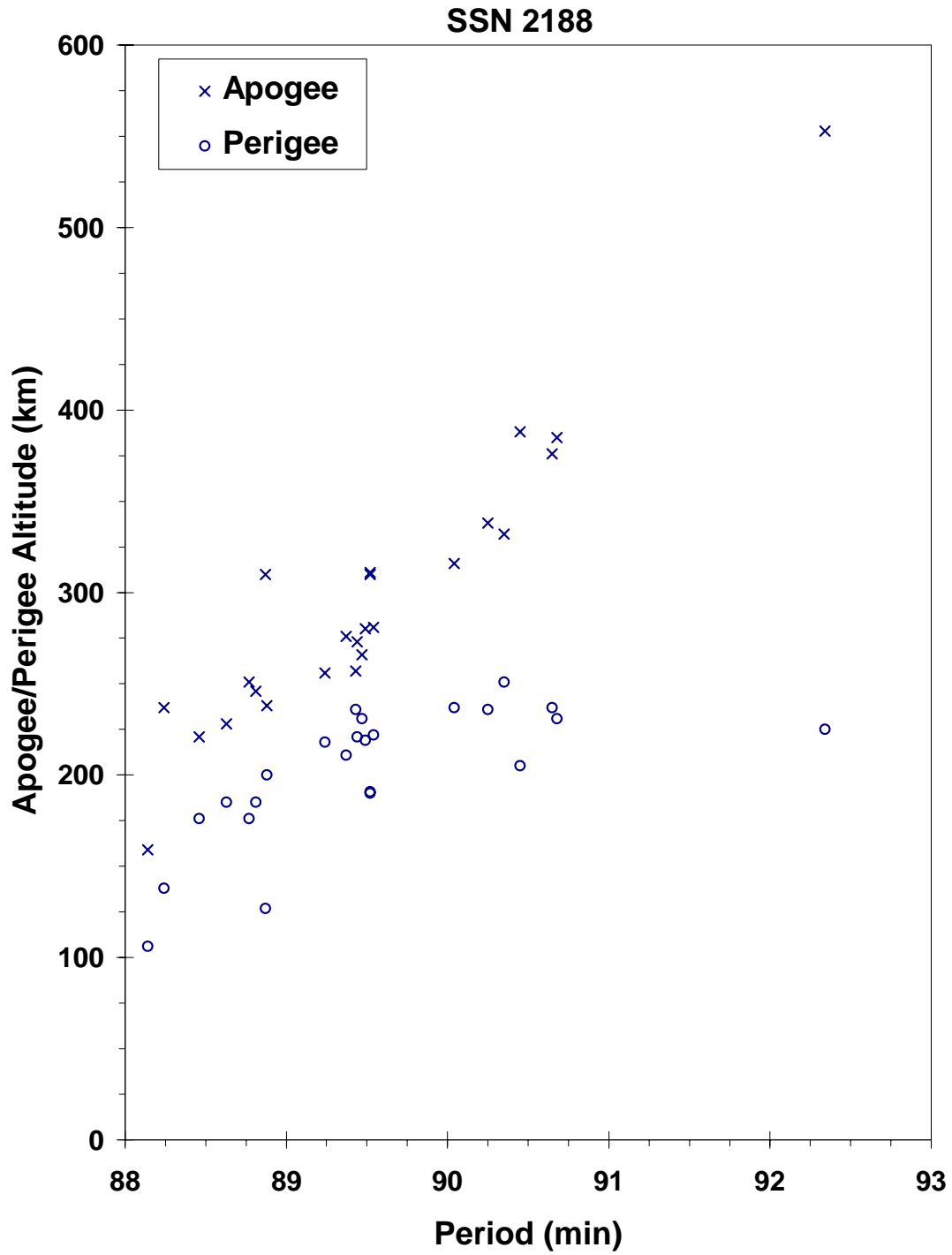
EPOCH:	66164.96883397	MEAN ANOMALY:	224.9775
RIGHT ASCENSION:	223.9064	MEAN MOTION:	16.05545399
INCLINATION:	28.7968	MEAN MOTION DOT/2:	.00654808
ECCENTRICITY:	.0025152	MEAN MOTION DOT DOT/6:	.0010778
ARG. OF PERIGEE:	135.2510	BSTAR:	.0

DEBRIS CLOUD DATA

MAXIMUM ΔP : 5.5 min
 MAXIMUM ΔI : 1.5 deg

COMMENTS

This stage successfully deployed the Augmented Target Docking Adapter (ATDA) for the Gemini 9 mission. The elements above are the last available for the rocket body. Debris cataloging began on 21 June. Debris decay dates ranged from 21 June to 4 July with the rocket body officially decaying on 22 June. A review of NASA archives for this mission revealed no documented anomaly with the Atlas booster. Discussions in 1989 with General Dynamics personnel involved in the mission (Mr. Phil Genser of General Dynamics, San Diego) also failed to uncover any knowledge of the event. Pressure relief valves should have relieved pressurization increases, particularly in the oxygen tank. Possible failure of the oxygen relief valve could not be ruled out.



Gemini 9 ATDA R/B debris cloud of 24 fragments cataloged between 21 and 24 June as reconstructed from the US SSN database.

SATELLITE DATA

TYPE: Payload
 OWNER: US
 LAUNCH DATE: 24.01 Jun 1966
 DRY MASS (KG): 55
 MAIN BODY: Sphere; 30 m diameter
 MAJOR APPENDAGES: None
 ATTITUDE CONTROL: None
 ENERGY SOURCES: None

EVENT DATA (1)

DATE:	12 Jul 1975	LOCATION:	67N, 135E (dsc)
TIME:	2248 GMT	ASSESSED CAUSE:	Unknown
ALTITUDE:	5145 km		

PRE-EVENT ELEMENTS (1)

EPOCH:	75192.78059719	MEAN ANOMALY:	67.9594
RIGHT ASCENSION:	238.7429	MEAN MOTION:	7.99684492
INCLINATION:	85.2811	MEAN MOTION DOT/2:	.00001217
ECCENTRICITY:	.0931904	MEAN MOTION DOT DOT/6:	.0
ARG. OF PERIGEE:	281.8264	BSTAR:	.77087

EVENT DATA (2)

DATE:	20 Jan 1976	LOCATION:	Unknown
TIME:	Unknown	ASSESSED CAUSE:	Unknown
ALTITUDE:	Unknown		

PRE-EVENT ELEMENTS (2)

EPOCH:	76019.86486339	MEAN ANOMALY:	305.5539
RIGHT ASCENSION:	209.8639	MEAN MOTION:	8.00368182
INCLINATION:	85.0720	MEAN MOTION DOT/2:	.0
ECCENTRICITY:	.1179567	MEAN MOTION DOT DOT/6:	.0
ARG. OF PERIGEE:	66.4633	BSTAR:	.0

DEBRIS CLOUD DATA

MAXIMUM ΔP : 0.1 min*
 MAXIMUM ΔI : 0.7 deg*

*Based on 1st event data

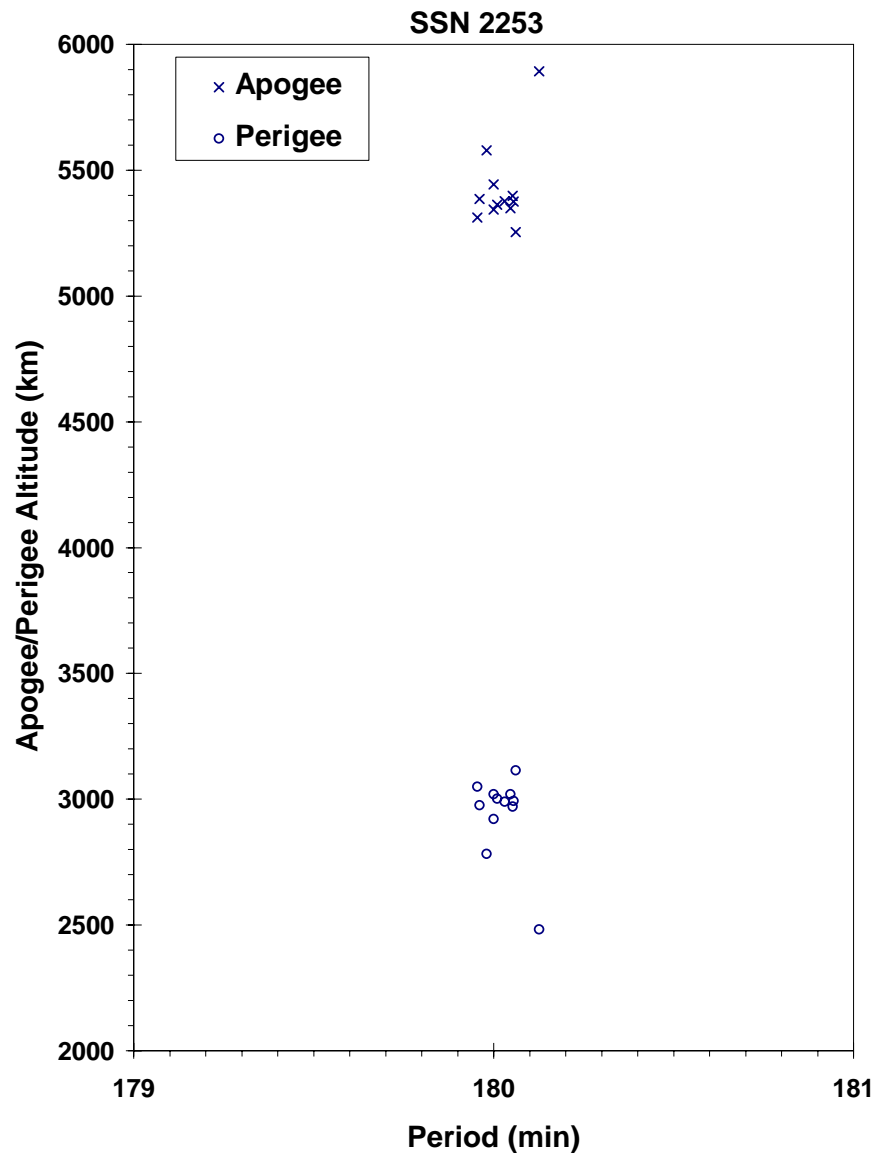
COMMENTS

PAGEOS (Passive Geodetic Earth-Orbiting Satellite) was an inflated balloon made of thin Mylar with an aluminum coating. The first fragmentation event occurred nine years after launch and resulted in 11 new cataloged objects. The second event was detected by D.G. King-Hele of the RAE, and NAVSPASUR confirmed 44 additional fragments. By August 1976 no additional debris had been cataloged but 19 objects were being tracked in orbits with mean motions near 8 and eccentricities between 0.16 and 0.34. Due to the character of PAGEOS and its subsequent debris, natural perturbations had little effect on orbital period but strongly increased eccentricity by simultaneously lowering perigee and raising apogee. About 10 September 1976 one of the 19 unofficial objects is believed to have broken up into perhaps more than 250 new pieces, none of which

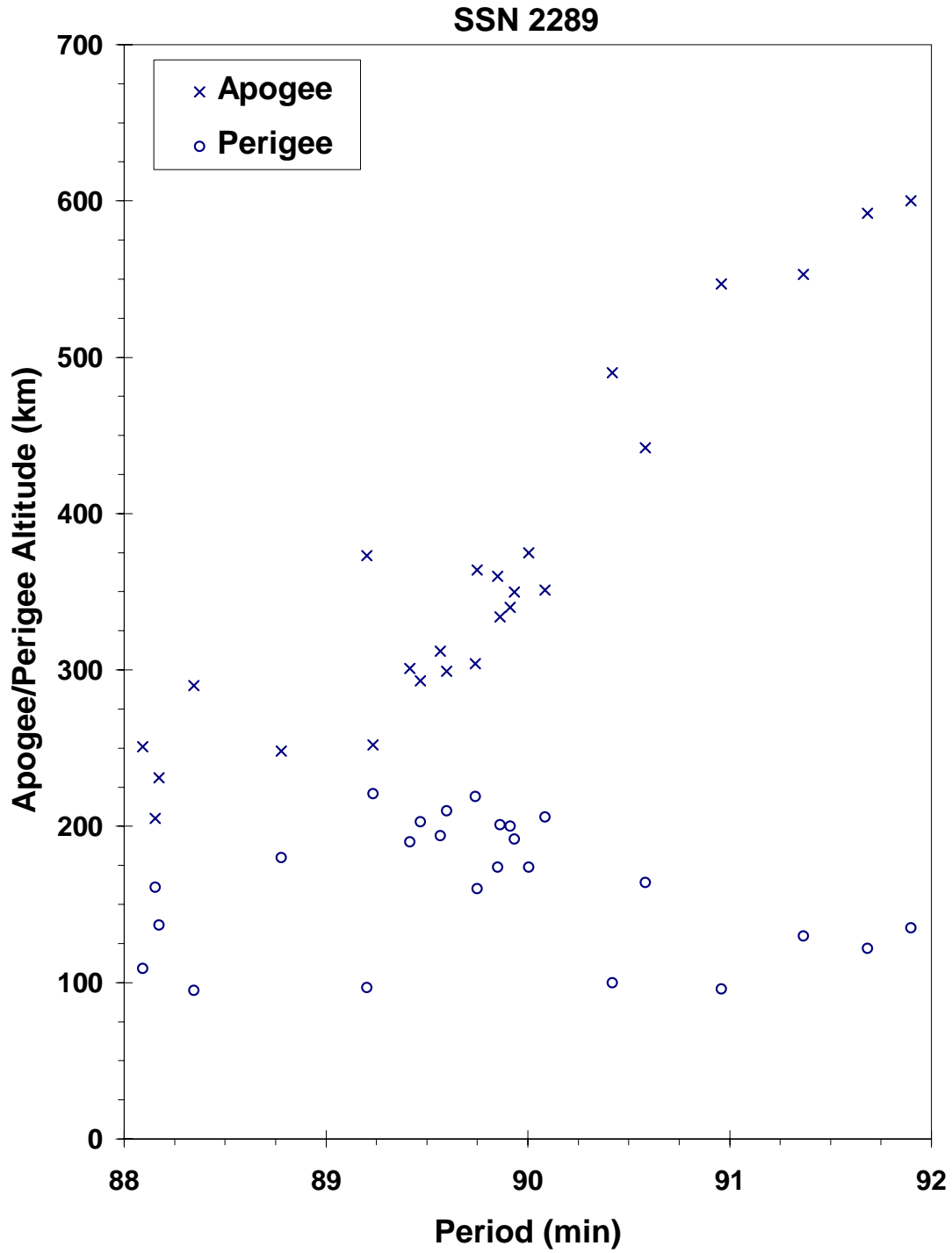
were cataloged prior to reentry. Eighteen objects were later cataloged during 7-8 October 1976. On the first anniversary of the second fragmentation (20 Jan 1977), 45 fragments were cataloged without elements and immediately decayed administratively. Additional fragmentations are suspected to have taken place in June 1978, September 1984, and December 1985. Historically, radar tracking of PAGEOS debris has been extremely difficult and cross-tagging frequent. Cause for the second and subsequent events may be material deterioration under environmental stress. A suspected PAGEOS fragment, SSN 5994, which was cataloged as a Westford Needles object, fragmented on 8 September 1995 and again on 14 September 1995 with 12 associated objects.

REFERENCE DOCUMENT

Spacetrack System Data Related to Some Non-Routine Events Through May 1981, J.R. Gabbard, Technical Memorandum 81-6, DCS/Plans, Hdqtrs NORAD/ADCOM, Colorado Springs, 30 June 1981.



PAGEOS debris cloud of 12 fragments five weeks after the first event as reconstructed from US SSN database.



AS-203 debris cloud of 25 fragments using orbits developed within one week of the event as reconstructed from the US SSN database.

COSMOS U-1

1966-088A

2437

SATELLITE DATA

TYPE: Unknown
 OWNER: CIS
 LAUNCH DATE: 17.94 Sep 1966
 DRY MASS (KG): Unknown
 MAIN BODY: Cone-cylinder; 1.5 m diameter by 6 m length
 MAJOR APPENDAGES: None
 ATTITUDE CONTROL: Unknown
 ENERGY SOURCES: Explosive device

EVENT DATA

DATE:	17 Sep 1966	LOCATION:	Unknown
TIME:	Unknown	ASSESSED CAUSE:	Deliberate
ALTITUDE:	~300 km		

POST-EVENT ELEMENTS

EPOCH:	66261.0	MEAN ANOMALY:	283
RIGHT ASCENSION:	338	MEAN MOTION:	14.879
INCLINATION:	49.63	MEAN MOTION DOT/2:	.0
ECCENTRICITY:	.063	MEAN MOTION DOT DOT/6:	.0
ARG. OF PERIGEE:	83	BSTAR:	.0

DEBRIS CLOUD DATA

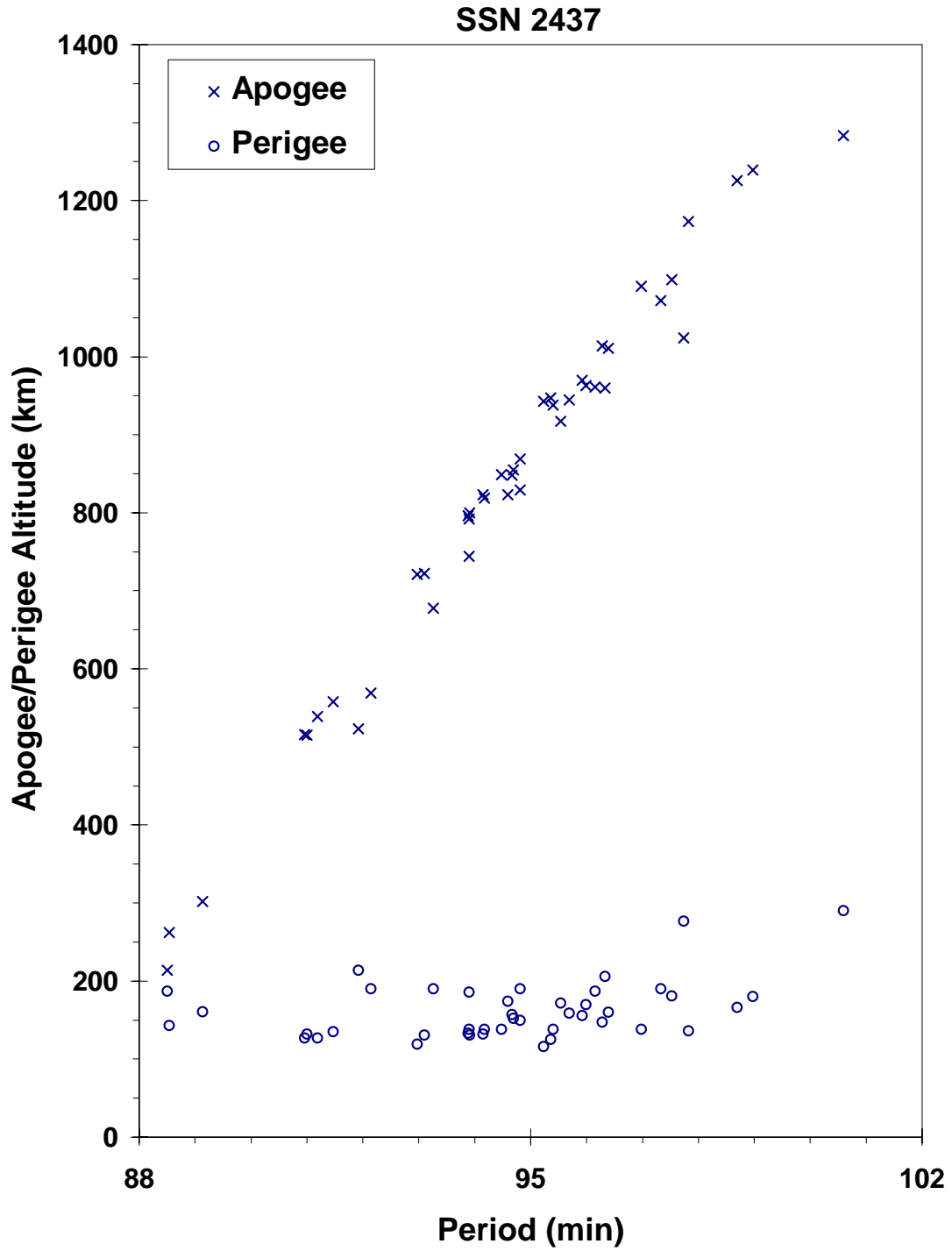
MAXIMUM ΔP : Unknown
 MAXIMUM ΔI : Unknown

COMMENTS

This was the first of two missions of this type flown in 1966 and not acknowledged by the USSR. The identity of the parent orbit is uncertain. Satellite 2437 was the first cataloged fragment. The above elements are taken or derived from the RAE Table of Earth Satellites. The debris distribution is consistent with a fragmentation near 300 km. Failure of the payload led to immediate activation of the self-destruct system.

REFERENCE DOCUMENT

History of Soviet/Russian Satellite Fragmentations-A Joint U.S.-Russian Investigation, N. L. Johnson et al, Kaman Sciences Corporation, October 1995.



Cosmos U-1 debris cloud of 43 fragments cataloged by 5 October 1966 as reconstructed from US SSN database.

SATELLITE DATA

TYPE: Unknown
 OWNER: CIS
 LAUNCH DATE: 2.03 Nov 1966
 DRY MASS (KG): Unknown
 MAIN BODY: Cone-cylinder; 1.5 m diameter by 6 m length
 MAJOR APPENDAGES: None
 ATTITUDE CONTROL: Unknown
 ENERGY SOURCES: Explosive device

EVENT DATA

DATE:	2 Nov 1966	LOCATION:	Unknown
TIME:	Unknown	ASSESSED CAUSE:	Deliberate
ALTITUDE:	~225 km		

POST-EVENT ELEMENTS

EPOCH:	66309.99121234	MEAN ANOMALY:	265.7893
RIGHT ASCENSION:	35.2944	MEAN MOTION:	15.17033022
INCLINATION:	49.5617	MEAN MOTION DOT/2:	.01866914
ECCENTRICITY:	.05339049	MEAN MOTION DOT DOT/6:	.0043309
ARG. OF PERIGEE:	100.3324	BSTAR:	.0

DEBRIS CLOUD DATA

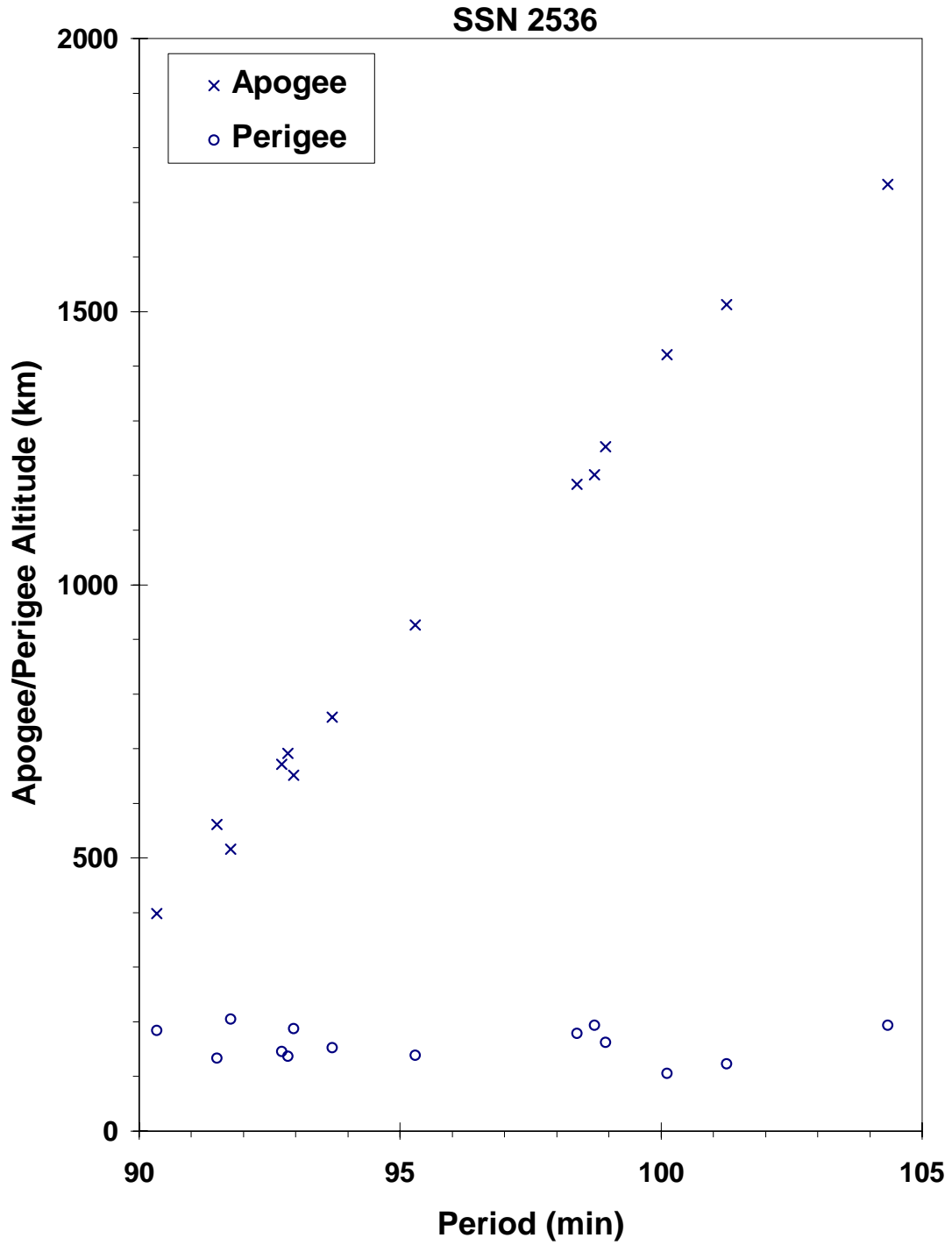
MAXIMUM ΔP : Unknown
 MAXIMUM ΔI : Unknown

COMMENTS

This was the second mission of this type flown in 1966 and not acknowledged by the USSR. No elements were cataloged until three days after the launch. The identity of the parent orbit is uncertain. Satellite 2536 was the first object cataloged and was near the center of the debris cloud. The debris distribution is consistent with a fragmentation near 225 km. Failure of the payload led to immediate activation of the self-destruct system.

REFERENCE DOCUMENT

History of Soviet/Russian Satellite Fragmentations-A Joint U.S.-Russian Investigation, N. L. Johnson et al, Kaman Sciences Corporation, October 1995.



Cosmos U-2 debris cloud composed of 14 different orbits as developed by the US SSN within one week of the event.

SATELLITE DATA

TYPE: Payload
 OWNER: CIS
 LAUNCH DATE: 16.50 Jan 1968
 DRY MASS (KG): 5500
 MAIN BODY: Sphere-cylinder; 2.4 m diameter by 6.0 m length
 MAJOR APPENDAGES: None
 ATTITUDE CONTROL: Active, 3-axis
 ENERGY SOURCES: On-board propellants, 10 kg TNT explosive charge

EVENT DATA

DATE:	24 Jan 1968	LOCATION:	Unknown
TIME:	Unknown	ASSESSED CAUSE:	Deliberate
ALTITUDE:	Unknown		

PRE-EVENT ELEMENTS

EPOCH:	68024.25242706	MEAN ANOMALY:	305.4920
RIGHT ASCENSION:	247.4278	MEAN MOTION:	15.98596524
INCLINATION:	65.6289	MEAN MOTION DOT/2:	0.00196964
ECCENTRICITY:	0.0118074	MEAN MOTION DOT DOT/6:	0
ARG. OF PERIGEE:	55.7254	BSTAR:	0

DEBRIS CLOUD DATA

MAXIMUM ΔP : Unknown
 MAXIMUM ΔI : Unknown

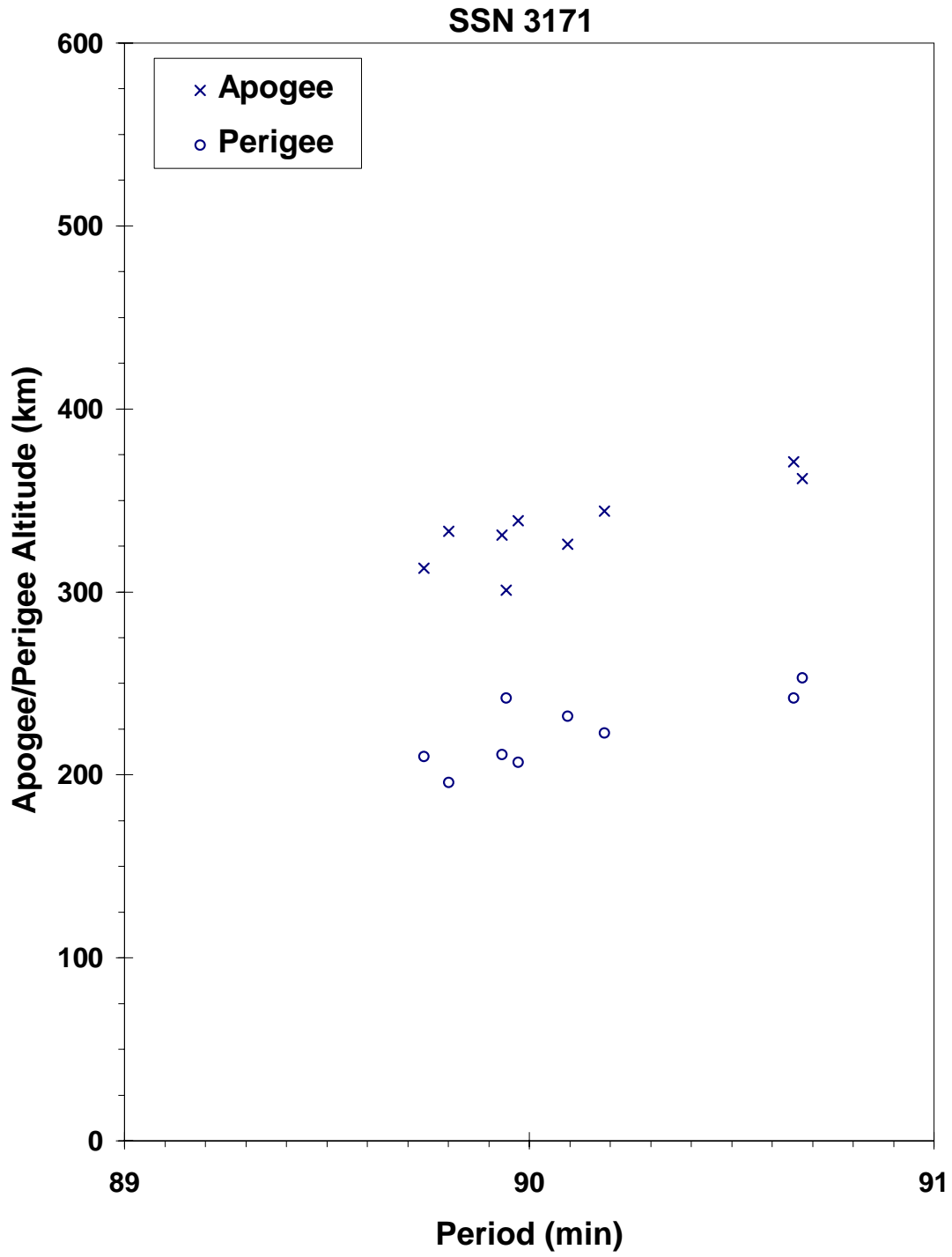
COMMENTS

Spacecraft was destroyed after a malfunction prevented reentry and landing in the Soviet Union.

REFERENCE DOCUMENT

History of Soviet/Russian Satellite Fragmentations-A Joint U.S.-Russian Investigation, N. L. Johnson et al, Kaman Sciences Corporation, October 1995.

Insufficient data to construct a Gabbard diagram.



Apollo 6 R/B debris cloud of 9 fragments four days after the event as reconstructed from US SSN database.

Insufficient data to construct a Gabbard Diagram

SATELLITE DATA

TYPE: Payload
 OWNER: CIS
 LAUNCH DATE: 19.18 Oct 1968
 DRY MASS (KG): 1400
 MAIN BODY: Irregular; 1.8 m by 4.2 m
 MAJOR APPENDAGES: Unknown
 ATTITUDE CONTROL: Active, 3-axis
 ENERGY SOURCES: On-board propellants

EVENT DATA

DATE: 1 Nov 1968 LOCATION: 55N, 104E (dsc)
 TIME: 0412 GMT ASSESSED CAUSE: Deliberate
 ALTITUDE: 540 km

PRE-EVENT ELEMENTS

EPOCH: 68304.83833772 MEAN ANOMALY: 61.1261
 RIGHT ASCENSION: 82.2502 MEAN MOTION: 15.19330723
 INCLINATION: 62.2495 MEAN MOTION DOT/2: .00016932
 ECCENTRICITY: .0050333 MEAN MOTION DOT DOT/6: .0
 ARG. OF PERIGEE: 298.4670 BSTAR: .0

DEBRIS CLOUD DATA

MAXIMUM ΔP : Unknown
 MAXIMUM ΔI : 0.1 deg

COMMENTS

Cosmos 248 was the target of rendezvous for the Cosmos 249 and Cosmos 252 tests. Calculations suggest the few fragments detected from Cosmos 248 were released within ten minutes of the Cosmos 252 event which took place in the vicinity of Cosmos 248. The four observed fragments were not cataloged until 4-6 weeks after the event, preventing an accurate assessment of the event due to drag effects. It is possible that the Cosmos 248 event occurred immediately after the rendezvous and was a direct result of interaction with Cosmos 252 debris.

REFERENCE DOCUMENTS

"Artificial Satellite Break-Ups (Part 2): Soviet Anti-Satellite Program", N.L. Johnson, Journal of the British Interplanetary Society, August 1983, pp. 357-362.

History of Soviet/Russian Satellite Fragmentations-A Joint U.S.-Russian Investigation, N. L. Johnson et al, Kaman Sciences Corporation, October 1995.

Insufficient data to construct a Gabbard diagram.

SATELLITE DATA

TYPE: Payload
 OWNER: CIS
 LAUNCH DATE: 20.17 Oct 1968
 DRY MASS (KG): 1400
 MAIN BODY: Irregular; 1.8 m by 4.2 m
 MAJOR APPENDAGES: None
 ATTITUDE CONTROL: Active, 3-axis
 ENERGY SOURCES: On-board propellants, explosive charge

EVENT DATA

DATE: 20 Oct 1968 LOCATION: 57S, 181E (asc)
 TIME: 1427 GMT ASSESSED CAUSE: Deliberate
 ALTITUDE: 1995 km

POST-EVENT ELEMENTS

EPOCH: 68294.85197372 MEAN ANOMALY: 295.3555
 RIGHT ASCENSION: 118.4255 MEAN MOTION: 12.83515528
 INCLINATION: 62.3313 MEAN MOTION DOT/2: .0
 ECCENTRICITY: .1088260 MEAN MOTION DOT DOT/6: .0
 ARG. OF PERIGEE: 76.6147 BSTAR: .0

DEBRIS CLOUD DATA

MAXIMUM ΔP : 3.9 min
 MAXIMUM ΔI : 0.4 deg

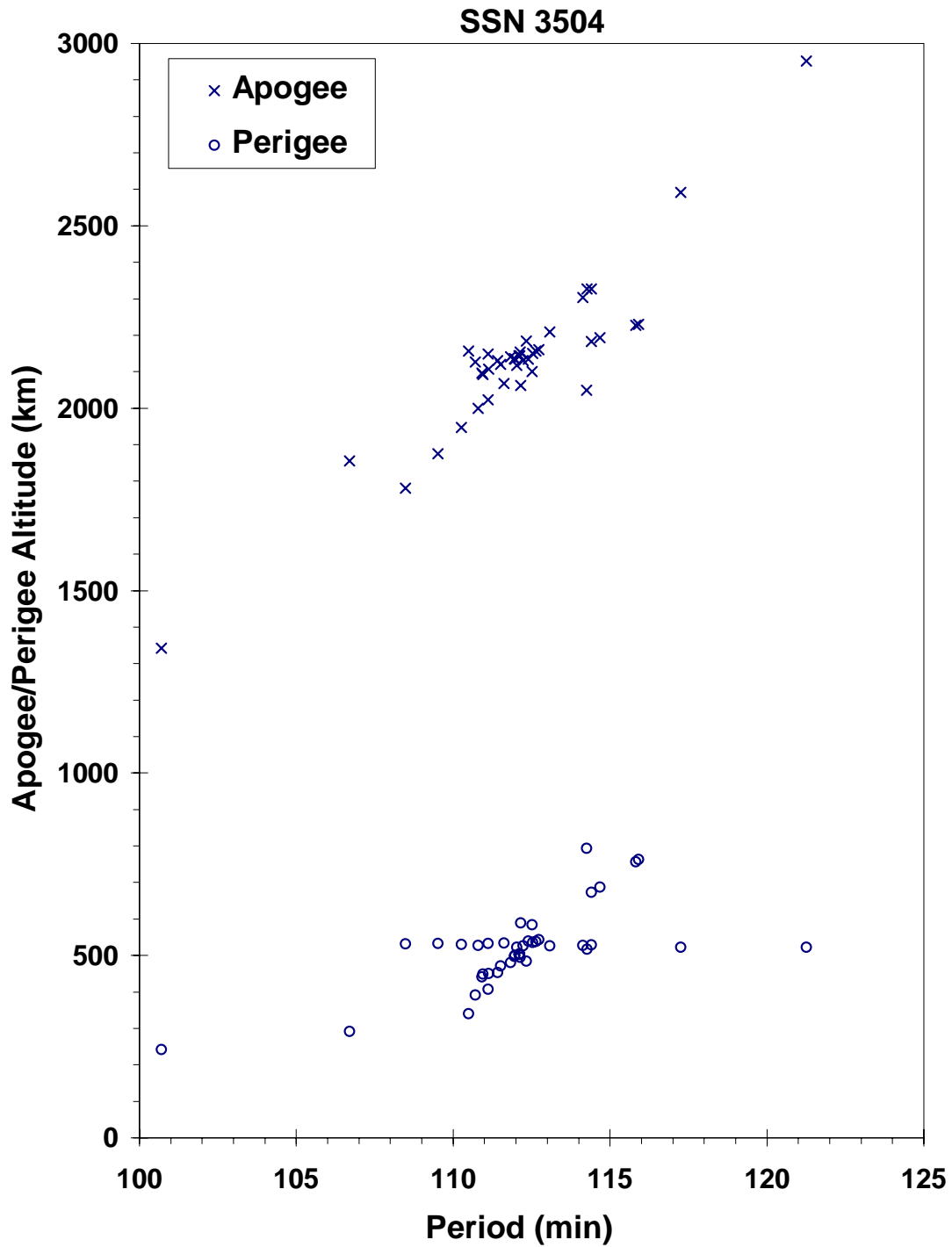
COMMENTS

Cosmos 249 was the first of a class of maneuverable spacecraft flown to rendezvous within four hours with another Cosmos satellite. In 9 of 20 such missions, orbital debris clouds were created by the active spacecraft, and in one case a passive (target) spacecraft also spawned a few fragments. Fragmentations occurred either in the vicinity of the passive satellite or a few hours after the rendezvous. In the case of Cosmos 249, the spacecraft was launched on a two-revolution rendezvous with Cosmos 248. After a close approach, Cosmos 249 continued on before its warhead was intentionally fired. The elements above are the first available for the final orbit. Some debris from Cosmos 249 and Cosmos 252 have been cross-tagged.

REFERENCE DOCUMENTS

"Artificial Satellite Break-Ups (Part 2): Soviet Anti-Satellite Program", N.L. Johnson, Journal of the British Interplanetary Society, August 1983, pp. 357-362.

History of Soviet/Russian Satellite Fragmentations-A Joint U.S.-Russian Investigation, N. L. Johnson et al, Kaman Sciences Corporation, October 1995.



Cosmos 249 cataloged debris cloud of 43 fragments four months after the event as reconstructed from US SSN database. Cross-tagging with Cosmos 252 debris is evident.

COSMOS 252

1968-097A

3530

SATELLITE DATA

TYPE: Payload
 OWNER: CIS
 LAUNCH DATE: 1.02 Nov 1968
 DRY MASS (KG): 1400
 MAIN BODY: Irregular; 1.8 m by 4.2 m
 MAJOR APPENDAGES: None
 ATTITUDE CONTROL: Active, 3-axis
 ENERGY SOURCES: On-board propellants, explosive charge

EVENT DATA

DATE: 1 Nov 1968 LOCATION: 58N, 34E (asc)
 TIME: 0402 GMT ASSESSED CAUSE: Deliberate
 ALTITUDE: 535 km

POST-EVENT ELEMENTS

EPOCH: 68306.70122094 MEAN ANOMALY: 297.5777
 RIGHT ASCENSION: 76.5565 MEAN MOTION: 12.81276799
 INCLINATION: 62.3351 MEAN MOTION DOT/2: .00811969
 ECCENTRICITY: .1040368 MEAN MOTION DOT DOT/6: .0
 ARG. OF PERIGEE: 73.6953 BSTAR: .0

DEBRIS CLOUD DATA

MAXIMUM ΔP : 8.7 min
 MAXIMUM ΔI : 0.5 deg

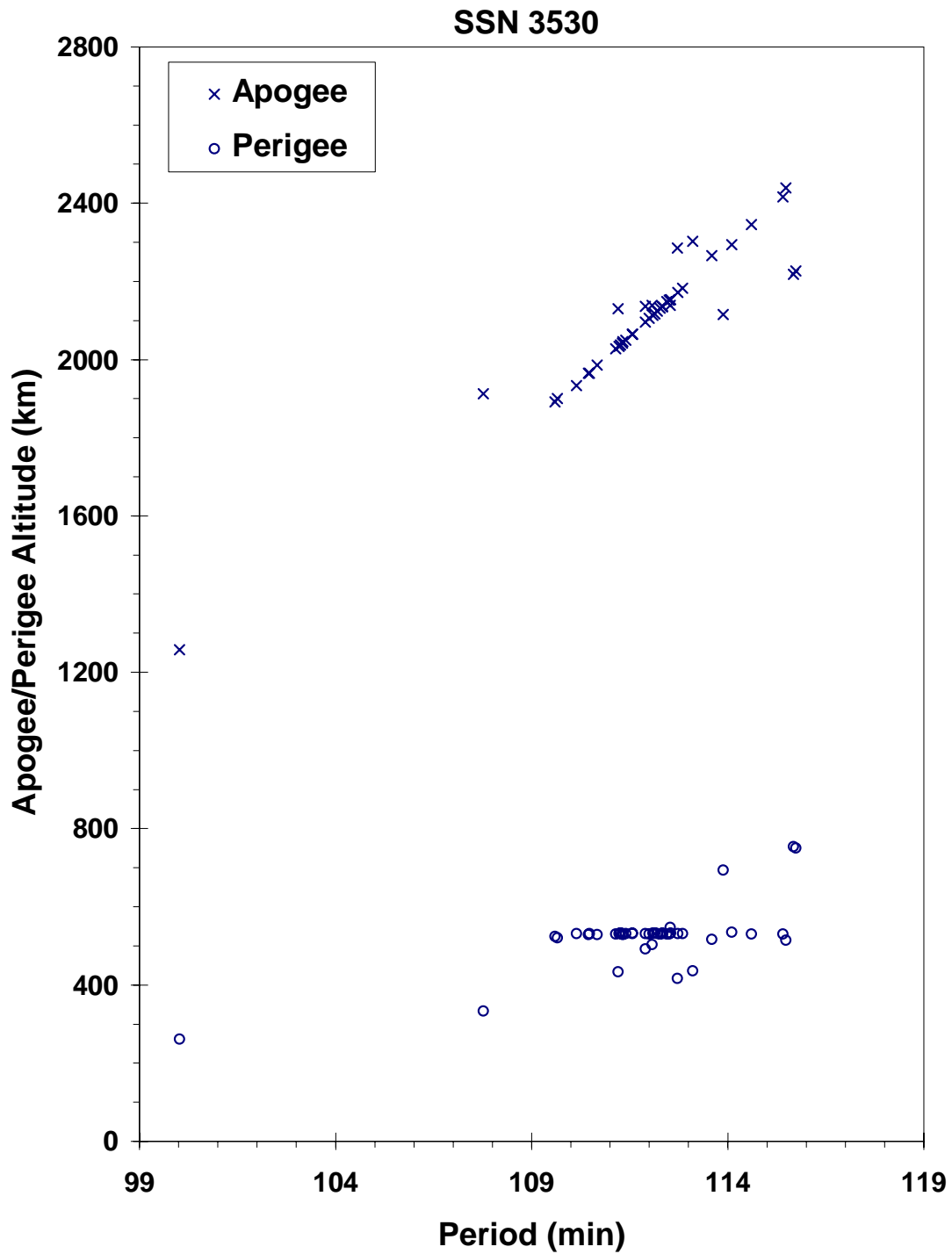
COMMENTS

Cosmos 252 was launched on a two-revolution rendezvous with Cosmos 248. The fragmentation occurred in the vicinity of Cosmos 248. Cosmos 252 was part of the test series begun with Cosmos 249. Elements above are for the orbit of the spacecraft after final maneuver, which took place immediately before fragmentation. Some debris from Cosmos 249 and Cosmos 252 have been cross-tagged.

REFERENCE DOCUMENTS

"Artificial Satellite Break-Ups (Part 2): Soviet Anti-Satellite Program", N.L. Johnson, Journal of the British Interplanetary Society, August 1983, pp. 357-362.

History of Soviet/Russian Satellite Fragmentations-A Joint U.S.-Russian Investigation, N. L. Johnson et al, Kaman Sciences Corporation, October 1995.



Cosmos 252 cataloged debris cloud of 43 fragments four months after the event as reconstructed from US SSN database. Cross-tagging with the Cosmos 249 cloud is evident.

METEOR 1-1 R/B**1969-029B****3836****SATELLITE DATA**

TYPE: Vostok Second Stage
 OWNER: CIS
 LAUNCH DATE: 26.52 Mar 1969
 DRY MASS (KG): 1440
 MAIN BODY: Cylinder; 2.6 m diameter by 3.8 m length
 MAJOR APPENDAGES: None
 ATTITUDE CONTROL: None at time of the event.
 ENERGY SOURCES: Unknown

EVENT DATA

DATE: 28 Mar 1969 LOCATION: 59N, 91E (dsc)
 TIME: 1845 GMT ASSESSED CAUSE: Unknown
 ALTITUDE: 555 km

PRE-EVENT ELEMENTS

EPOCH: 69087.21308063 MEAN ANOMALY: 175.1148
 RIGHT ASCENSION: 33.3926 MEAN MOTION: 14.71400174
 INCLINATION: 81.1687 MEAN MOTION DOT/2: .0
 ECCENTRICITY: .0276787 MEAN MOTION DOT DOT/6: .0
 ARG. OF PERIGEE: 184.7318 BSTAR: .0

DEBRIS CLOUD DATA

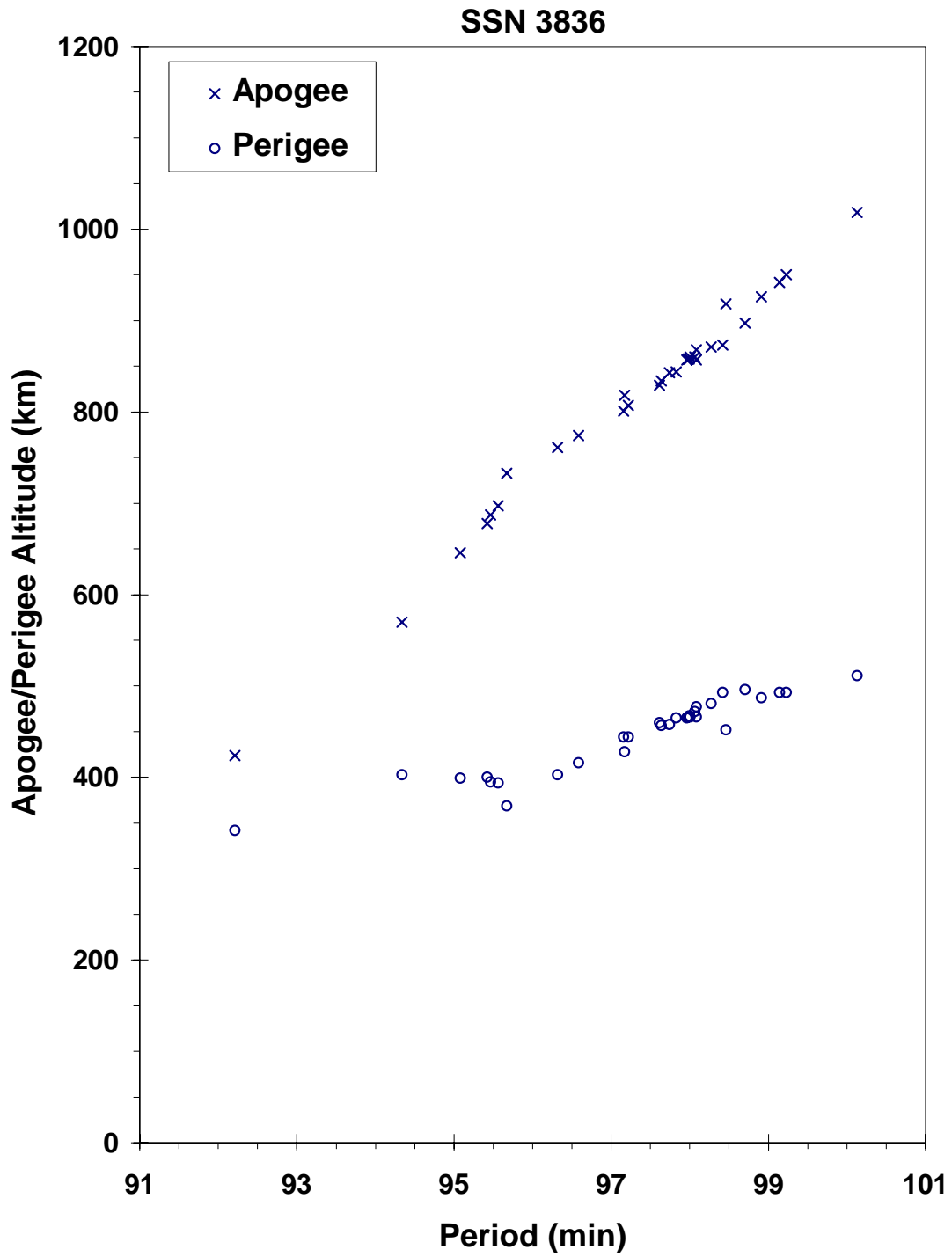
MAXIMUM ΔP : 2.4 min
 MAXIMUM ΔI : 0.5 deg

COMMENTS

The vehicle successfully deployed the Meteor 1-1 payload into the desired orbit. An object believed to be the rocket body was found on 27 March in an orbit (1) of 565 km by 755 km, similar to earlier missions of the Vostok second stage. Early on 28 March an object was found in an orbit (2) of 460 km by 850 km with elements as indicated above. Analysis indicates that a transition from orbit (1) to orbit (2) was possible during the latter part of 27 March. Debris analysis clearly indicates that the orbit of the parent satellite had to be similar to orbit (2). Radar cross-section data supports the belief that the post-event object in the center of the debris cloud is the rocket body. No object was found in orbit (1) after the event.

REFERENCE DOCUMENT

History of the Soviet/Russian Satellite Fragmentations-A Joint U.S.-Russian Investigation, N. L. Johnson et al, Kaman Sciences Corporation, October 1995.



Meteor 1-1 R/B debris cloud of 31 fragments two months after the event as reconstructed from US SSN database.

SATELLITE DATA

TYPE: TE 364-4 (STAR 37E motor)
 OWNER: US
 LAUNCH DATE: 26.09 Jul 1969
 DRY MASS (KG): 1100 (70 without solid propellants)
 MAIN BODY: Sphere-nozzle; 1.0 m by 1.8 m
 MAJOR APPENDAGES: None
 ATTITUDE CONTROL: Active, 3-axis
 ENERGY SOURCES: On-board propellants

EVENT DATA

DATE:	26 Jul 1969	LOCATION:	0N, 333E (dsc)
TIME:	0228 GMT	ASSESSED CAUSE:	Propulsion
ALTITUDE:	270 km		

POST-EVENT ELEMENTS

EPOCH:	69208.17261261	MEAN ANOMALY:	166.4542
RIGHT ASCENSION:	130.0186	MEAN MOTION:	9.78100102
INCLINATION:	30.3692	MEAN MOTION DOT/2:	.00000270
ECCENTRICITY:	.2800849	MEAN MOTION DOT DOT/6:	.0
ARG. OF PERIGEE:	187.9970	BSTAR:	.0

DEBRIS CLOUD DATA

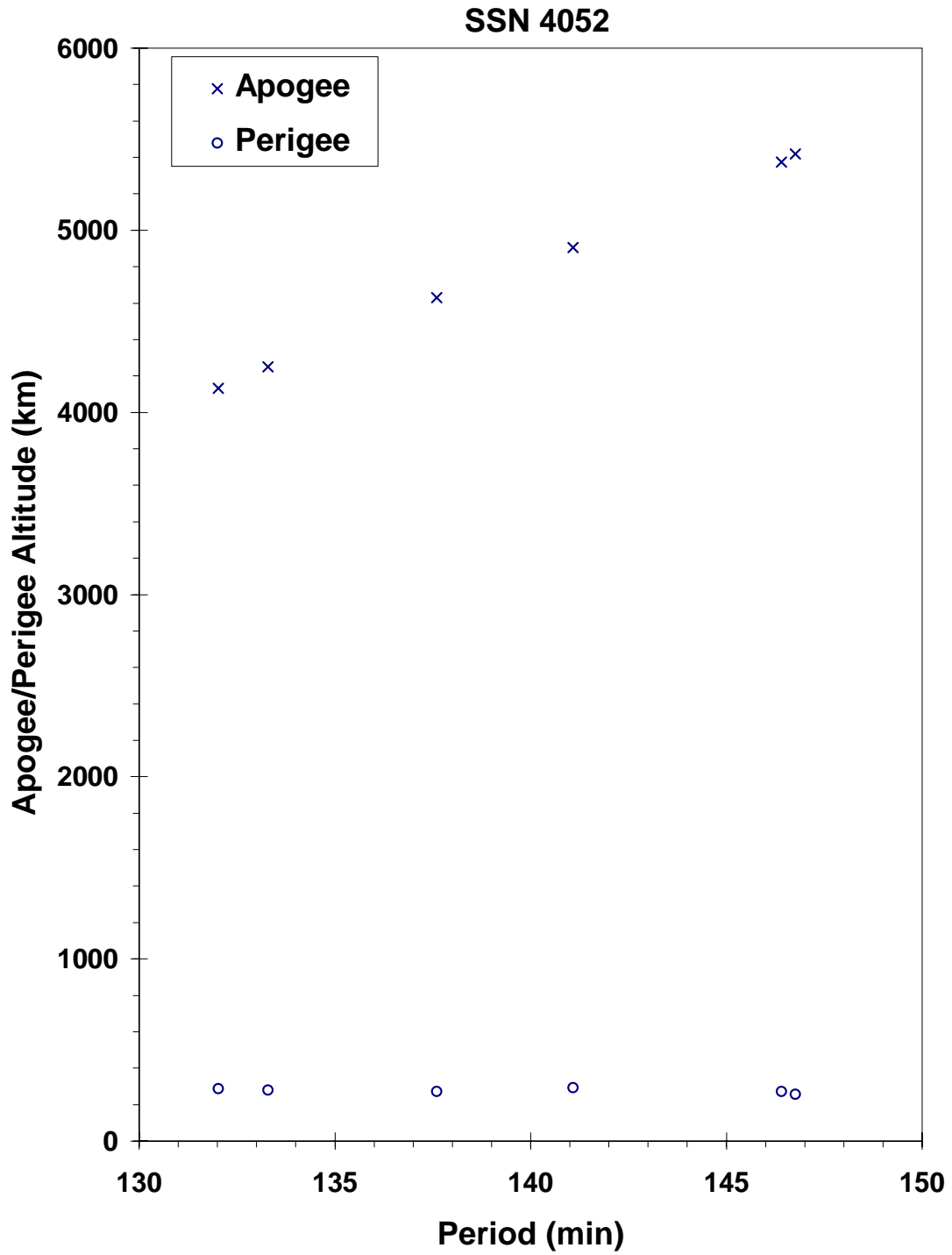
MAXIMUM ΔP : Unknown
 MAXIMUM ΔI : 1.2 deg

COMMENTS

This solid-propellant upper stage failed soon after ignition, following a normal launch. The cause of the failure is assessed to be a possible rupture of the motor casing or nozzle. See similar failures of two PAM-D upper stages in 1984. Elements above are first developed for the rocket body about one day after the event. Rocket body may later have been cross-tagged with satellite 4053. Validity of debris identification and cataloging after 1969 is suspect.

REFERENCE DOCUMENT

TRW Space Log, Winter 1969-70 edition, Vol. 9, No. 4, W.A. Donop, ed., TRW Systems Group, Redondo Beach, pp. 34-36.



Intelsat 3 F-5 R/B debris cloud of 6 fragments ten days after the event as reconstructed from US SSN database.

OPS 7613 R/B

1969-082AB

4159

SATELLITE DATA

TYPE: Agena D Stage
OWNER: US
LAUNCH DATE: 30.57 Sep 1969
DRY MASS (KG): 600
MAIN BODY: Cylinder; 1.5 m diameter by 7.1 m length
MAJOR APPENDAGES: None
ATTITUDE CONTROL: None at time of the event.
ENERGY SOURCES: Unknown

EVENT DATA

DATE: 4 Oct 1969 LOCATION: 54N, 178E (dsc)
TIME: 1553 GMT ASSESSED CAUSE: Unknown
ALTITUDE: 920 km

POST-EVENT ELEMENTS

EPOCH: 69295.54249482 MEAN ANOMALY: 274.0514
RIGHT ASCENSION: 243.5157 MEAN MOTION: 13.68701087
INCLINATION: 69.9611 MEAN MOTION DOT/2: .00000064
ECCENTRICITY: .0117819 MEAN MOTION DOT DOT/6: .0
ARG. OF PERIGEE: 87.4011 BSTAR: .0

DEBRIS CLOUD DATA

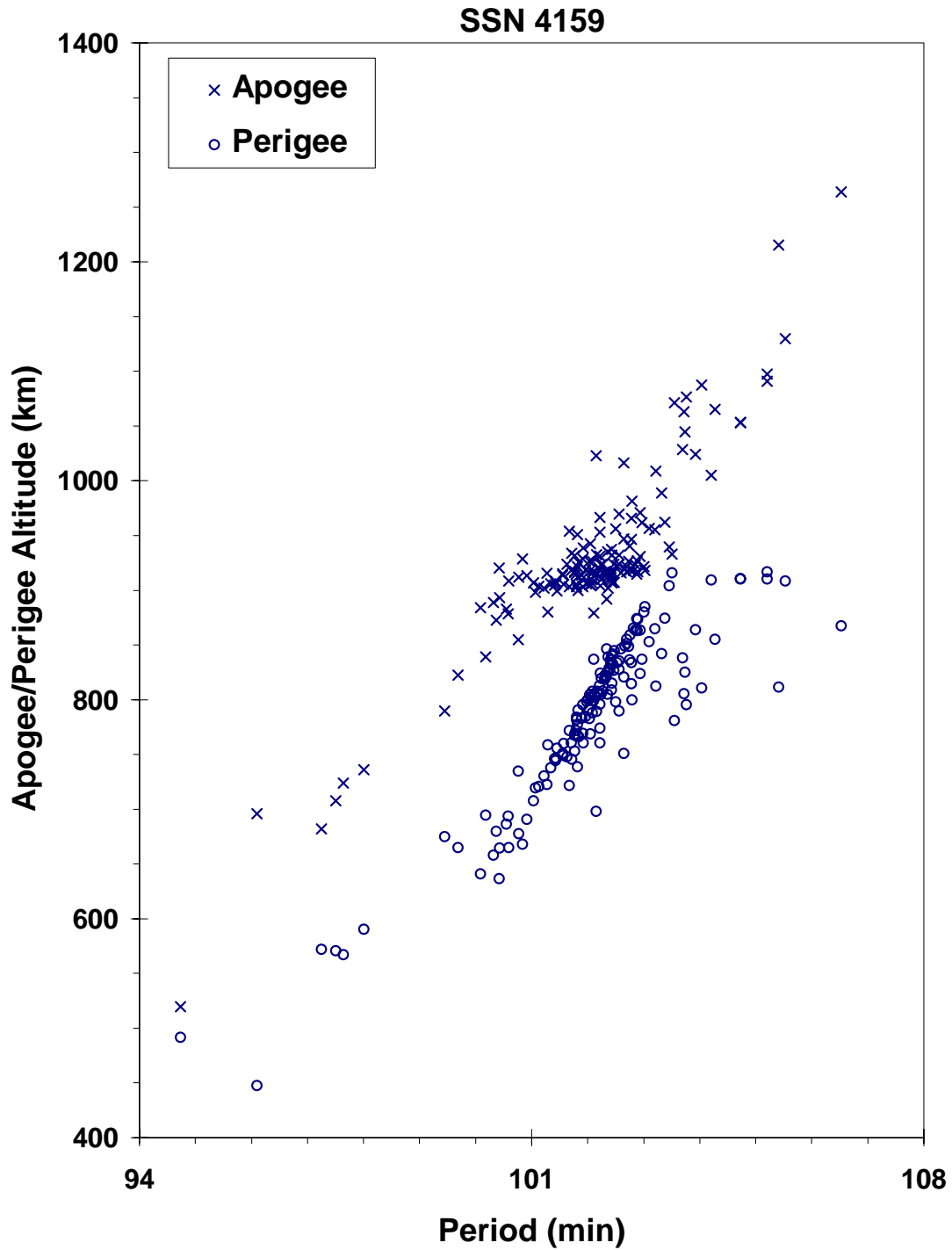
MAXIMUM ΔP : 3.1 min
MAXIMUM ΔI : 1.0 deg

COMMENTS

This was the first of two Agena D stages to fragment in a span of only 12 months. The vehicle delivered ten payloads to an orbit of about 905 km by 940 km. Four days later, before the rocket body had been cataloged, a large fragmentation occurred. What appeared to be the largest piece of the rocket body was found in the orbit described by the elements above almost three weeks after the event. See 1967-53 as a reference to an earlier mission of this type. Both missions were sponsored by DOD and public information is limited.

REFERENCE DOCUMENT

"Fragmentations of Asteroids and Artificial Satellites in Orbit", W. Wiesel, Icarus, Vol. 34, 1978, pp. 99-116.



OPS 7613 R/B debris cloud (excluding 10 payloads) of 152 fragments eight months after the event. The largest fragment was found in an eccentric orbit with an orbital period of more than 105 min and is presumed to be the rocket body remnant.

SATELLITE DATA

TYPE: Agena D Stage
 OWNER: US
 LAUNCH DATE: 8.35 Apr 1970
 DRY MASS (KG): 600
 MAIN BODY: Cylinder; 1.5 m diameter by 7.1 m length
 MAJOR APPENDAGES: None
 ATTITUDE CONTROL: None at time of the event.
 ENERGY SOURCES: Unknown

EVENT DATA

DATE: 17 Oct 1970 LOCATION: 50S, 142E (asc)
 TIME: 0317 GMT ASSESSED CAUSE: Unknown
 ALTITUDE: 1075 km

PRE-EVENT ELEMENTS

EPOCH: 70289.33183878 MEAN ANOMALY: 141.3434
 RIGHT ASCENSION: 203.5235 MEAN MOTION: 13.49254887
 INCLINATION: 99.8780 MEAN MOTION DOT/2: .0
 ECCENTRICITY: .0016616 MEAN MOTION DOT DOT/6: .0
 ARG. OF PERIGEE: 218.6463 BSTAR: .0

DEBRIS CLOUD DATA

MAXIMUM ΔP : 14.2 min
 MAXIMUM ΔI : 0.8 deg

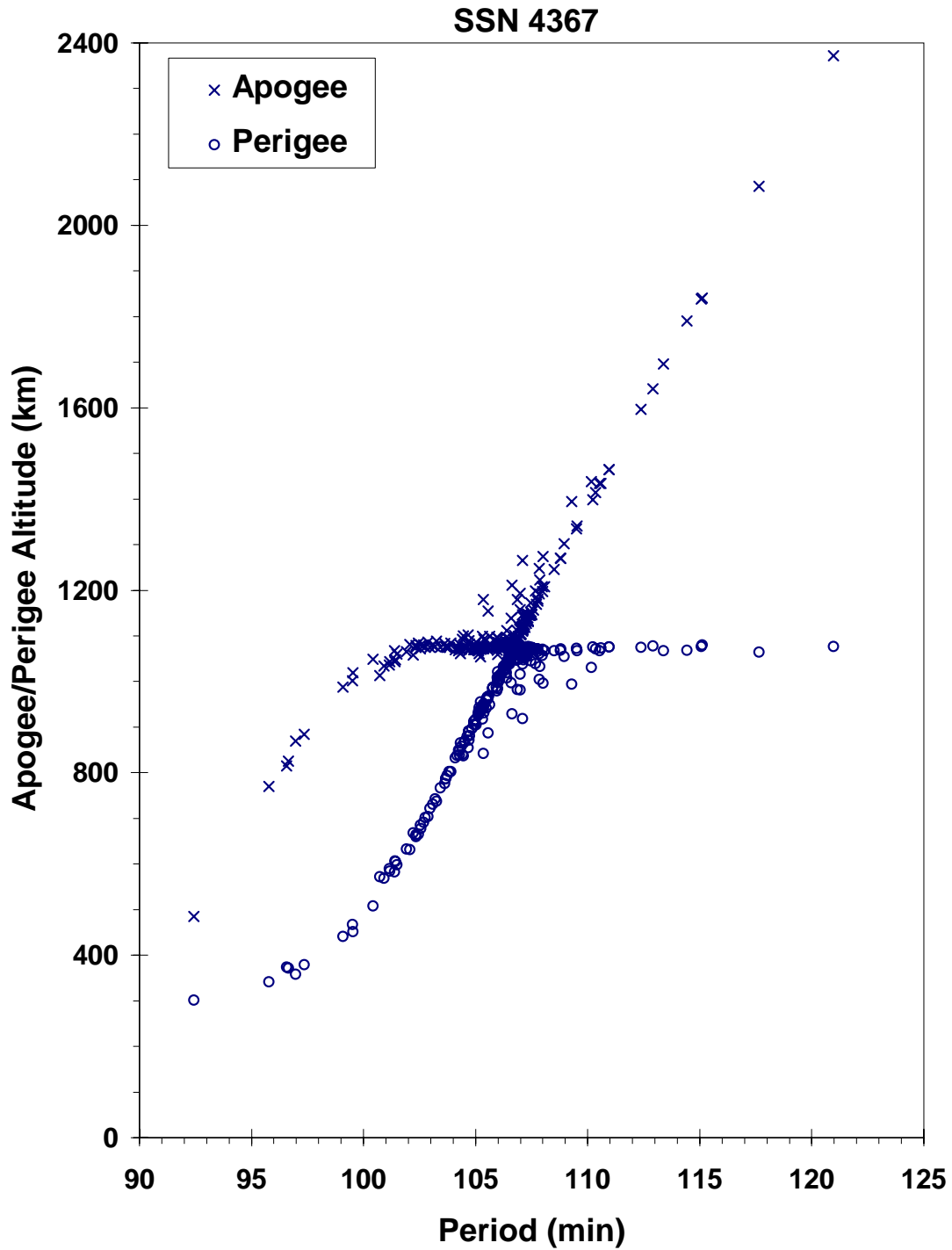
COMMENTS

This was the second Agena D stage to fragment in a span of only 12 months. The event occurred six months after the successful deployment of the Nimbus 4 payload. Twice in 1985, again in 1986, once in 1991, and twice in 1995 Nimbus 4 R/B debris spawned a few additional fragments, accounting for an additional 16 new debris objects between the 6 sub-events.

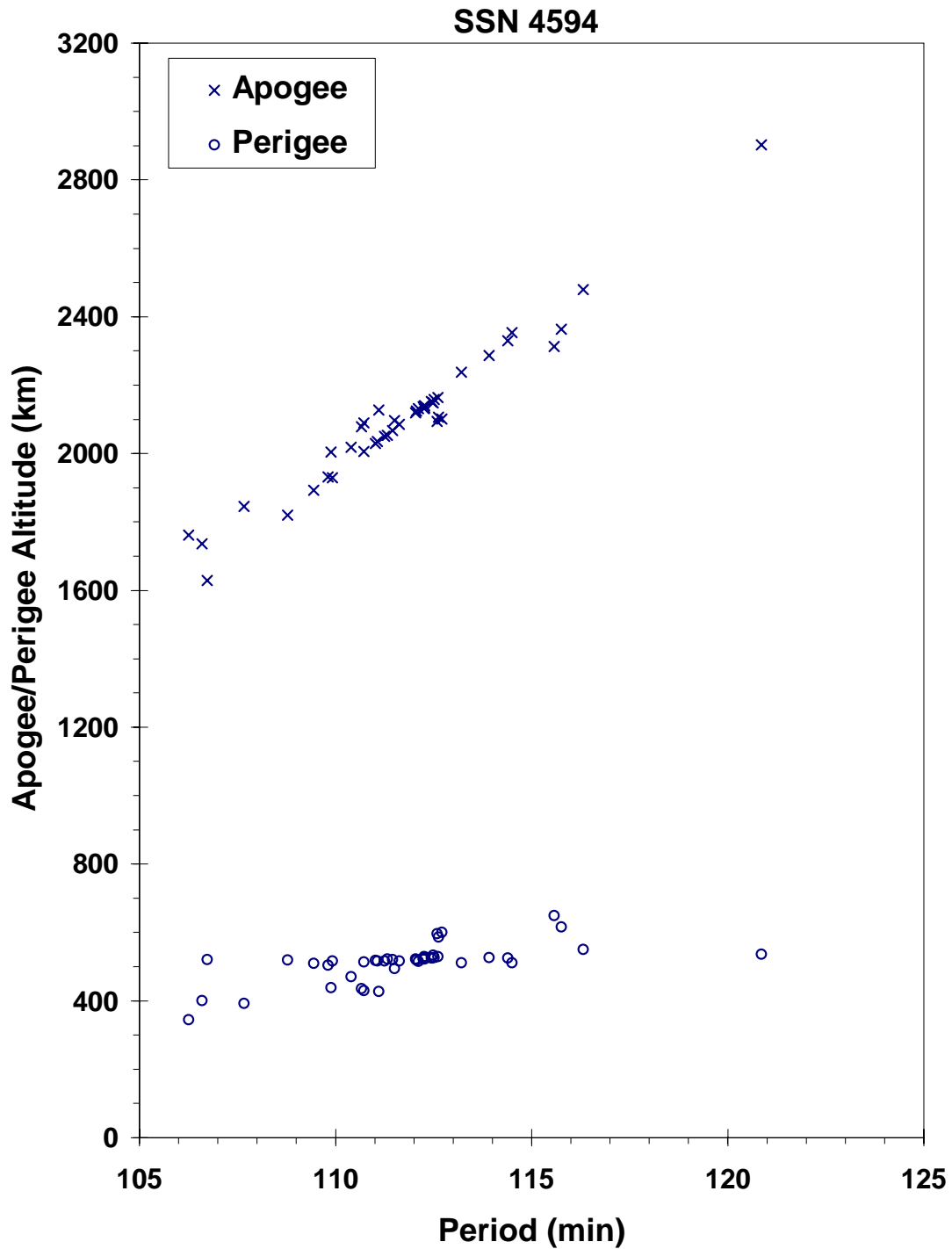
REFERENCE DOCUMENTS

"Fragmentations of Asteroids and Artificial Satellites in Orbit", W. Wiesel, Icarus, Vol. 34, 1978, pp. 99-116.

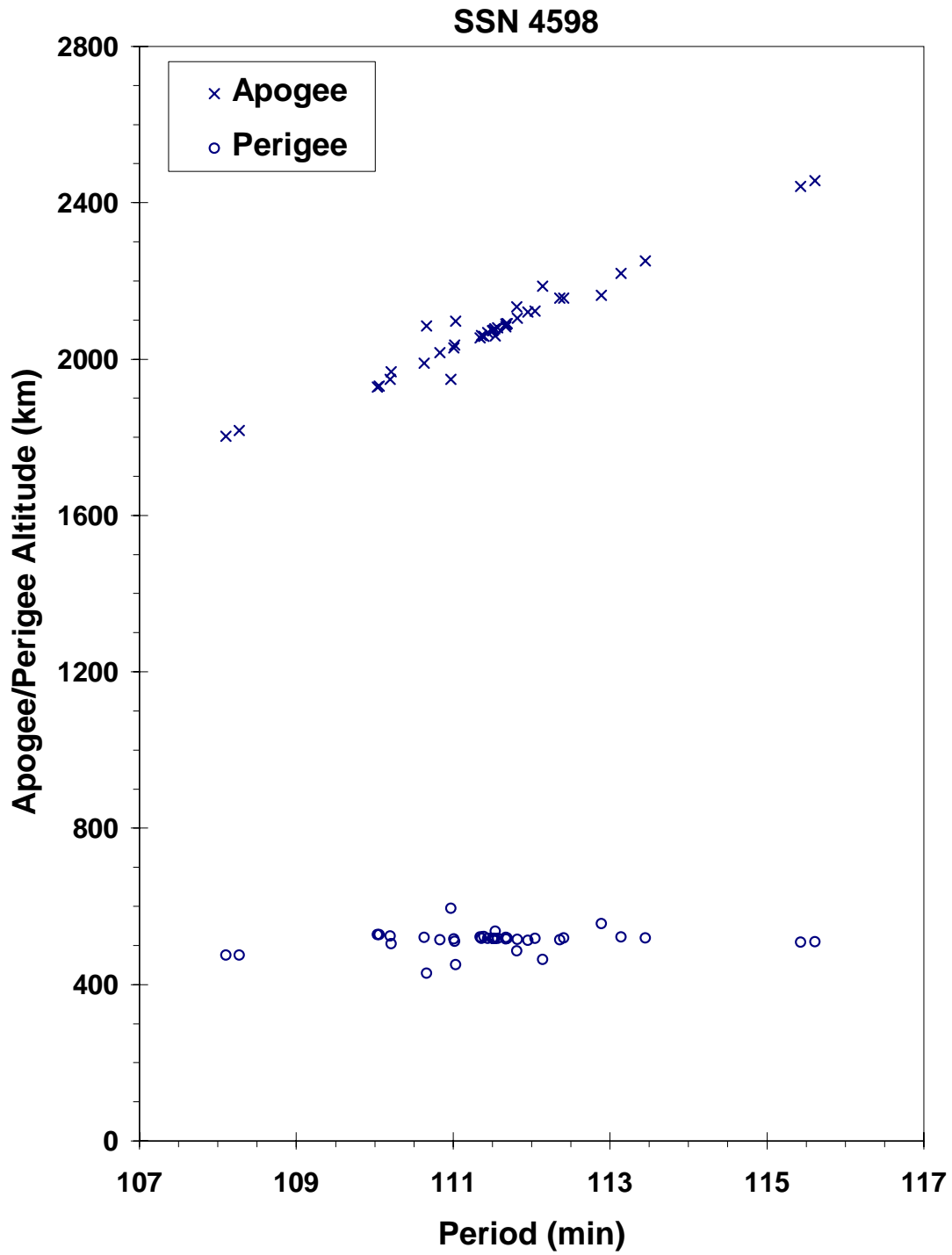
"Analysis of the Nimbus 4 Rocket Body Breakup and Subsequent Debris Anomalies", N.L. Johnson, Kaman Sciences Corporation, February 1992.



Nimbus 4 R/B debris cloud of 246 fragments eight months after the event as reconstructed from US SSN database. Some lower period fragments already exhibit the effects of natural decay.



Cosmos 374 official debris cloud of 43 fragments five months after the event as reconstructed from US SSN database. All fragments were cataloged after the Cosmos 375 fragmentation, and some contamination exists.



Cosmos 375 debris cloud of 38 fragments about four months after the event as reconstructed from US SSN database. Some contamination exists with Cosmos 374 debris.

SATELLITE DATA

TYPE: Payload
 OWNER: CIS
 LAUNCH DATE: 25.47 Feb 1971
 DRY MASS (KG): 1400
 MAIN BODY: Irregular; 1.8 m by 4.2 m
 MAJOR APPENDAGES: None
 ATTITUDE CONTROL: Active, 3-axis
 ENERGY SOURCES: On-board propellants, explosive charge

EVENT DATA

DATE: 25 Feb 1971 LOCATION: 54N, 21E (asc)
 TIME: 1431 GMT ASSESSED CAUSE: Deliberate
 ALTITUDE: 585 km

POST-EVENT ELEMENTS

EPOCH: 71057.77590281 MEAN ANOMALY: 318.5528
 RIGHT ASCENSION: 352.8670 MEAN MOTION: 12.68709606
 INCLINATION: 65.7618 MEAN MOTION DOT/2: .00013192
 ECCENTRICITY: .1046189 MEAN MOTION DOT DOT/6: .0
 ARG. OF PERIGEE: 50.3064 BSTAR: .0

DEBRIS CLOUD DATA

MAXIMUM ΔP : 2.8 min
 MAXIMUM ΔI : 1.2 deg

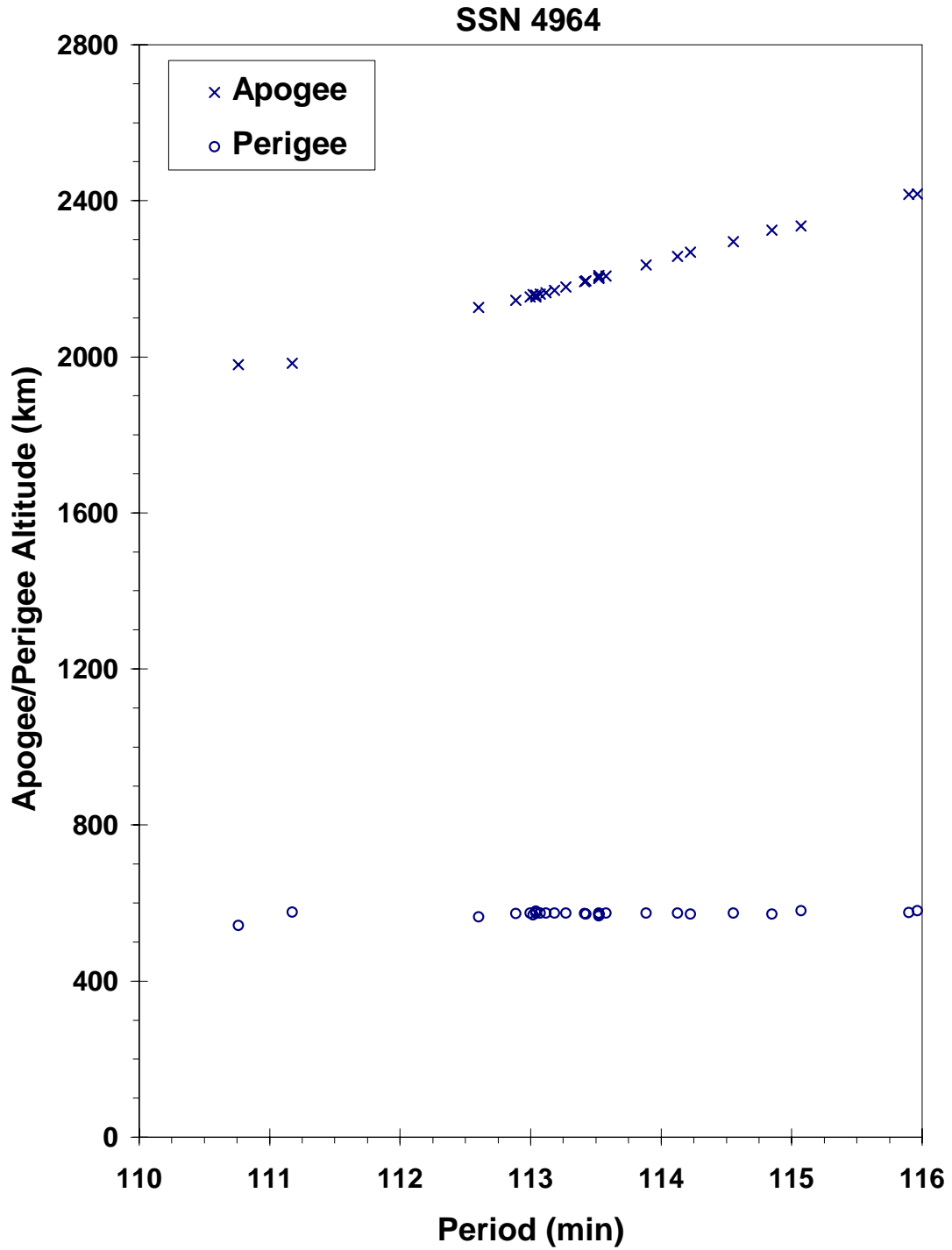
COMMENTS

Cosmos 397 was launched on a two-revolution rendezvous with Cosmos 394. The fragmentation occurred in the vicinity of Cosmos 394. Cosmos 397 was part of the test series begun with Cosmos 249. Elements above are first available for orbit after final maneuver which took place immediately before fragmentation.

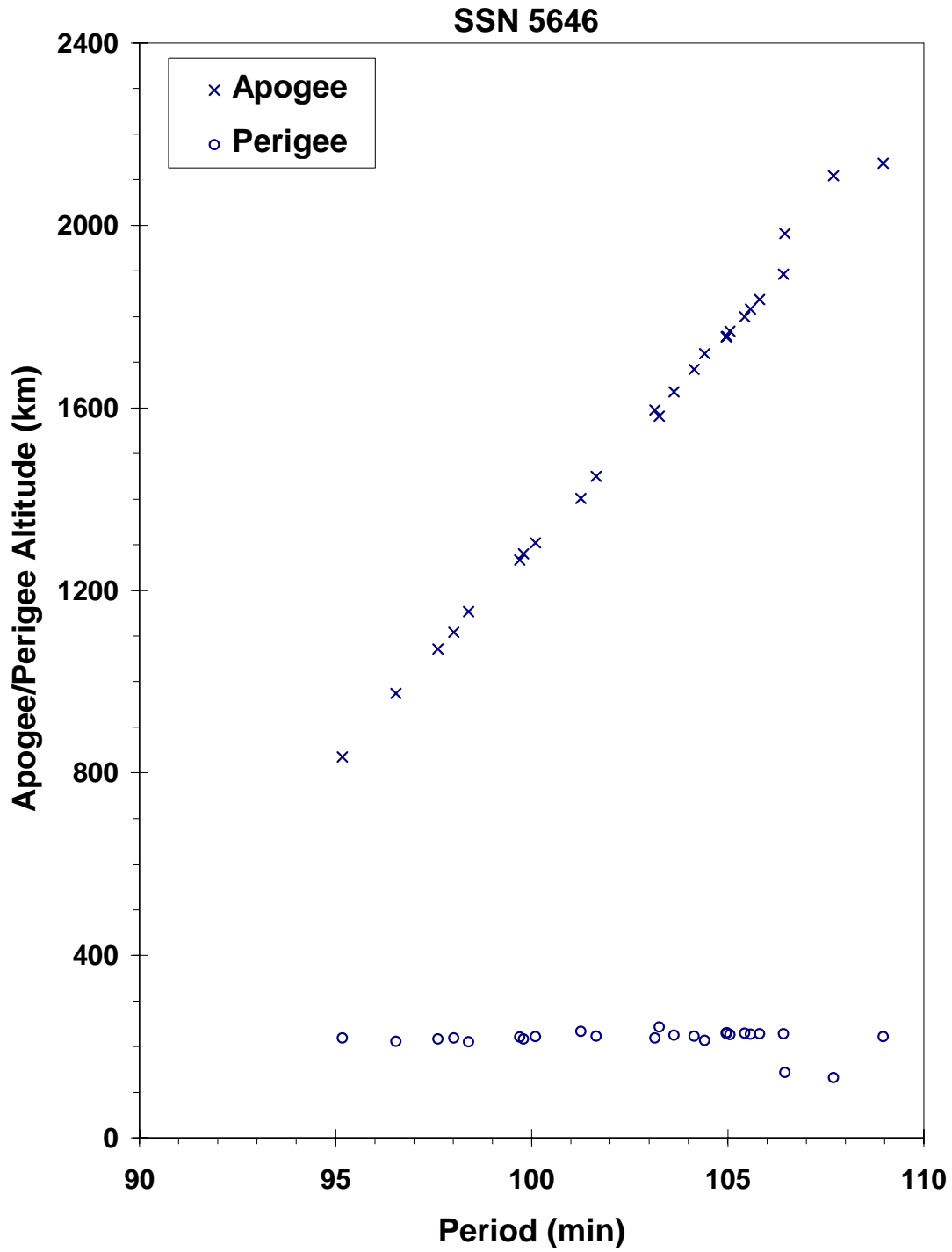
REFERENCE DOCUMENTS

"Artificial Satellite Break-Ups (Part 2): Soviet Anti-Satellite Program", N.L. Johnson, Journal of the British Interplanetary Society, August 1983, pp. 357-362.

History of Soviet/Russian Satellite Fragmentations-A Joint U.S.-Russian Investigation, N. L. Johnson et al, Kaman Sciences Corporation, October 1995.



Cosmos 397 cataloged debris cloud of 26 fragments about seven weeks after the event as reconstructed from the US SSN database.



Cosmos 462 debris cloud of 25 cataloged fragments within one week of the event as reconstructed from US SSN database.

LANDSAT 1 R/B

1972-058B

6127

SATELLITE DATA

TYPE: Delta Second Stage (900)
 OWNER: US
 LAUNCH DATE: 23.75 Jul 1972
 DRY MASS (KG): 800
 MAIN BODY: Cylinder-nozzle; 1.4 m diameter by 6.3 m length
 MAJOR APPENDAGES: None
 ATTITUDE CONTROL: None at time of the event.
 ENERGY SOURCES: On-board propellants, range safety device

EVENT DATA

DATE:	22 May 1975	LOCATION:	34S, 46E (asc)
TIME:	1827 GMT	ASSESSED CAUSE:	Propulsion
ALTITUDE:	730 km		

PRE-EVENT ELEMENTS

EPOCH:	75142.56642671	MEAN ANOMALY:	323.2981
RIGHT ASCENSION:	196.3353	MEAN MOTION:	14.36209995
INCLINATION:	98.3439	MEAN MOTION DOT/2:	.00000060
ECCENTRICITY:	.0193108	MEAN MOTION DOT DOT/6:	.0
ARG. OF PERIGEE:	38.1650	BSTAR:	.000027579

DEBRIS CLOUD DATA

MAXIMUM ΔP : 9.3 min
 MAXIMUM ΔI : 1.0 deg

COMMENTS

This was the second Delta Second Stage to experience a severe fragmentation. The event occurred 34 months after the successful deployment of the Landsat 1 payload. Cause of the explosion is assessed to be related to the nearly 150 kg of residual propellants and characteristics of the sun-synchronous orbit.

REFERENCE DOCUMENTS

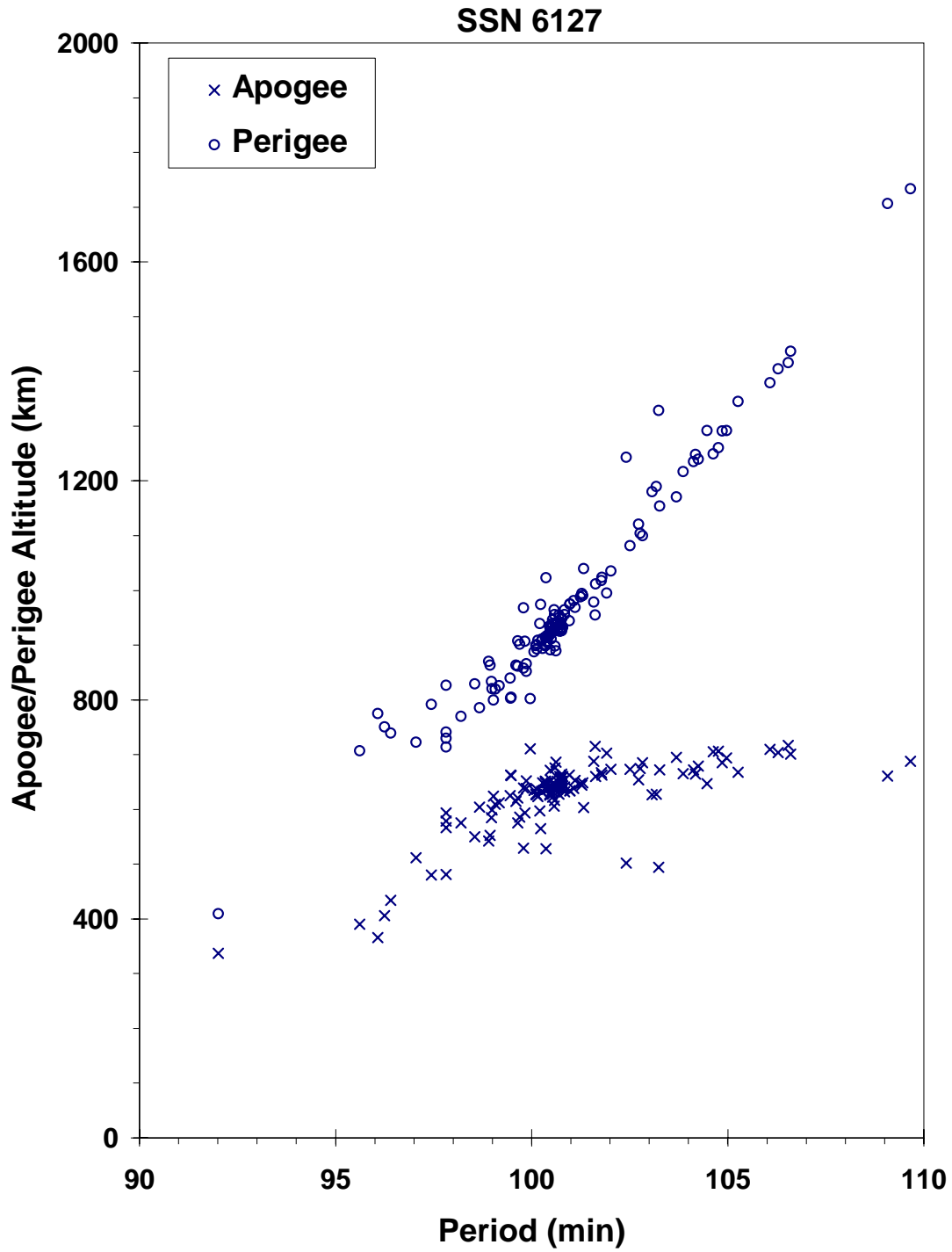
Dynamics of Satellite Disintegration, R. Dasenbrock, B. Kaufman, and W. Heard, NRL Report 7954, Naval Research Laboratory, Washington, 30 January 1976.

"Fragmentations of Asteroids and Artificial Satellites in Orbit", W. Wiesel, Icarus, Vol. 34, 1978, pp. 99-116.

Explosion of Satellite 10704 and other Delta Second Stage Rockets, J.R. Gabbard, Technical Memorandum 81-5, DCS Plans, Hdqtrs NORAD/ADCOM, Colorado Springs, May 1981.

Investigation of Delta Second Stage On-Orbit Explosions, C.S. Gumpel, Report MDC-H0047, McDonnell Douglas Astronautics Company - West, Huntington Beach, April 1982.

A Later Look at Delta Second Stage On-Orbit Explosions, J.R. Gabbard, Technical Report CS85-BMDSC-00-24, Teledyne Brown Engineering, Colorado Springs, March 1985.



Landsat 1 R/B debris cloud of 133 fragments four months after the event as reconstructed from US SSN database.

SATELLITE DATA

TYPE: Proton Third Stage
 OWNER: CIS
 LAUNCH DATE: 3.38 Apr 1973
 DRY MASS (KG): 4000
 MAIN BODY: Cylinder; 4.0 m diameter by 12.0 m length
 MAJOR APPENDAGES: None
 ATTITUDE CONTROL: None at time of the event.
 ENERGY SOURCES: On-board propellants

EVENT DATA

DATE:	3 Apr 1973	LOCATION:	45N, 290E (dsc)
TIME:	2236 GMT	ASSESSED CAUSE:	Propulsion
ALTITUDE:	225 km		

PRE-EVENT ELEMENTS

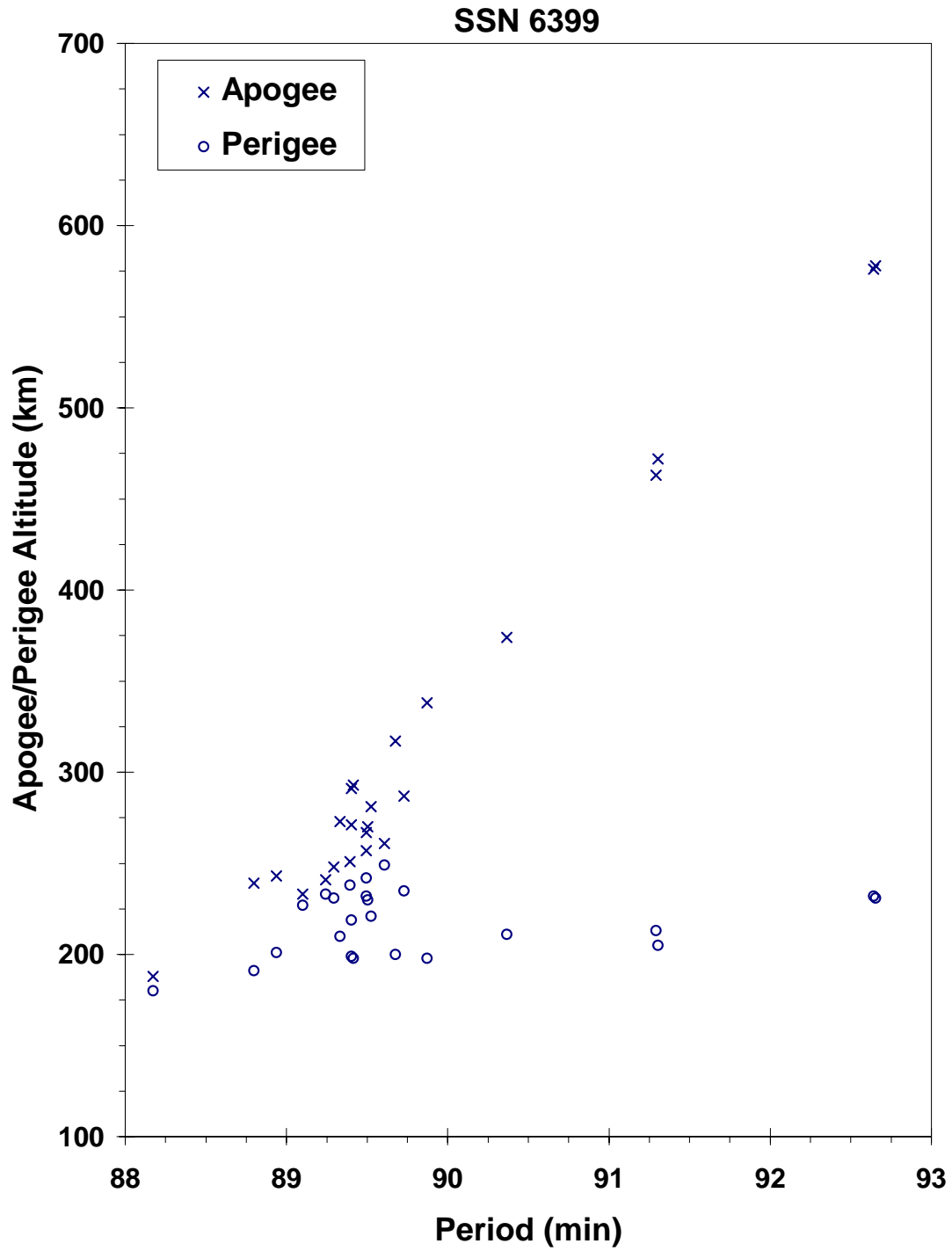
EPOCH:	73093.61404736	MEAN ANOMALY:	357.9254
RIGHT ASCENSION:	334.5652	MEAN MOTION:	16.20127597
INCLINATION:	51.4798	MEAN MOTION DOT/2:	.00508885
ECCENTRICITY:	.0037670	MEAN MOTION DOT DOT/6:	.0
ARG. OF PERIGEE:	2.1878	BSTAR:	.0

DEBRIS CLOUD DATA

MAXIMUM ΔP : 3.8 min
 MAXIMUM ΔI : 0.5 deg

COMMENTS

This is the only known fragmentation of the Proton third stage. The event occurred less than 14 hours after reaching orbit. The event was apparently unrelated to the later payload malfunction. NAVSPASUR counted at least 95 objects shortly after the event, but most reentered before being officially cataloged. Information uncovered by Mr. Nicholas Johnson during an information exchange with Russian officials in the Spring of 1993 revealed that residual propellants resulted in an over-pressurization of the rocket body, causing this fragmentation. After this event, the Russians reported that the Proton third stage has been vented to avoid future events of this nature.



Salyut 2 R/B debris cloud of 25 fragments as reconstructed from US SSN database. Most elements were developed within two days of the event.

SATELLITE DATA

TYPE: Payload
 OWNER: CIS
 LAUNCH DATE: 19.38 Apr 1973
 DRY MASS (KG): 6300
 MAIN BODY: Sphere-cylinder; 2.8 m diameter by 6.5 m length
 MAJOR APPENDAGES: None
 ATTITUDE CONTROL: Active, 3-axis
 ENERGY SOURCES: On-board propellants, explosive charge

EVENT DATA

DATE: 6 May 1973 LOCATION: 71S, 215E (asc)
 TIME: 0724 GMT ASSESSED CAUSE: Deliberate
 ALTITUDE: 310 km

PRE-EVENT ELEMENTS

EPOCH: 73125.63953480 MEAN ANOMALY: 337.7411
 RIGHT ASCENSION: 305.5573 MEAN MOTION: 16.05578988
 INCLINATION: 72.8514 MEAN MOTION DOT/2: .00433078
 ECCENTRICITY: .0137599 MEAN MOTION DOT DOT/6: .00010923
 ARG. OF PERIGEE: 22.9846 BSTAR: .0

DEBRIS CLOUD DATA

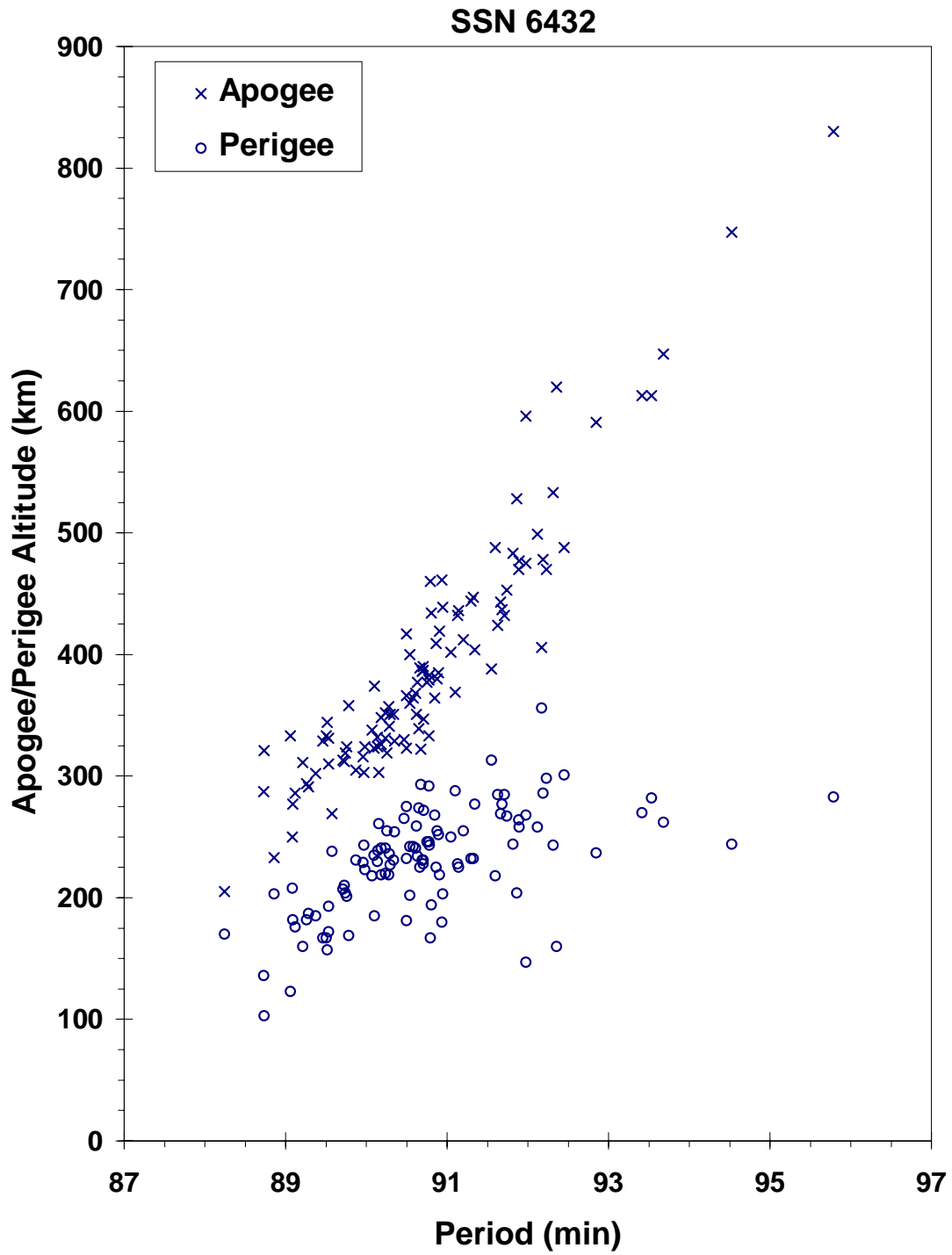
MAXIMUM ΔP : 6.0 min
 MAXIMUM ΔI : 1.3 deg

COMMENTS

Spacecraft was destroyed after a malfunction prevented controlled reentry and landing in the Soviet Union. A total of 88 fragments were cataloged without elements.

REFERENCE DOCUMENT

History of Soviet/Russian Satellite Fragmentations-A Joint U.S.-Russian Investigation, N. L. Johnson et al, Kaman Sciences Corporation, October 1995.



Cosmos 554 debris cloud of 107 fragments using initial elements as developed over several weeks. Some decay effects are present. Source is US SSN database.

SATELLITE DATA

TYPE: Delta Second Stage (300)
 OWNER: US
 LAUNCH DATE: 6.71 Nov 1973
 DRY MASS (KG): 840
 MAIN BODY: Cylinder-nozzle; 1.4 m diameter by 6.3 m length
 MAJOR APPENDAGES: None
 ATTITUDE CONTROL: None at time of the event.
 ENERGY SOURCES: On-board propellants, range safety device

EVENT DATA

DATE: 28 Dec 1973 LOCATION: 37S, 181E (asc)
 TIME: 0904 GMT ASSESSED CAUSE: Propulsion
 ALTITUDE: 1515 km

PRE-EVENT ELEMENTS

EPOCH: 73359.56303028 MEAN ANOMALY: 202.2816
 RIGHT ASCENSION: 41.7242 MEAN MOTION: 12.40088347
 INCLINATION: 102.0500 MEAN MOTION DOT/2: .00000577
 ECCENTRICITY: .0005689 MEAN MOTION DOT DOT/6: .000000056523
 ARG. OF PERIGEE: 157.8450 BSTAR: .0

DEBRIS CLOUD DATA

MAXIMUM ΔP : 10.4 min
 MAXIMUM ΔI : 1.4 deg

COMMENTS

This was the first of seven Delta Second Stages to experience severe fragmentations between 1973 and 1981. Six of the seven stages were left in mid-morning, sun-synchronous orbits with residual propellants. Fragmentations occurred from 2-35 months after launch. The seventh stage exploded within hours of launch on a geosynchronous mission. The assessed cause in all cases is a propellant-induced explosion. Depletion burns to remove residual propellants were initiated in 1981, and no vented Delta Second Stages have fragmented since. In the case of the NOAA 3 R/B, fragmentation took place nearly two months after successful deployment of the NOAA 3 payload. Approximately 130 kg of propellants were left on board.

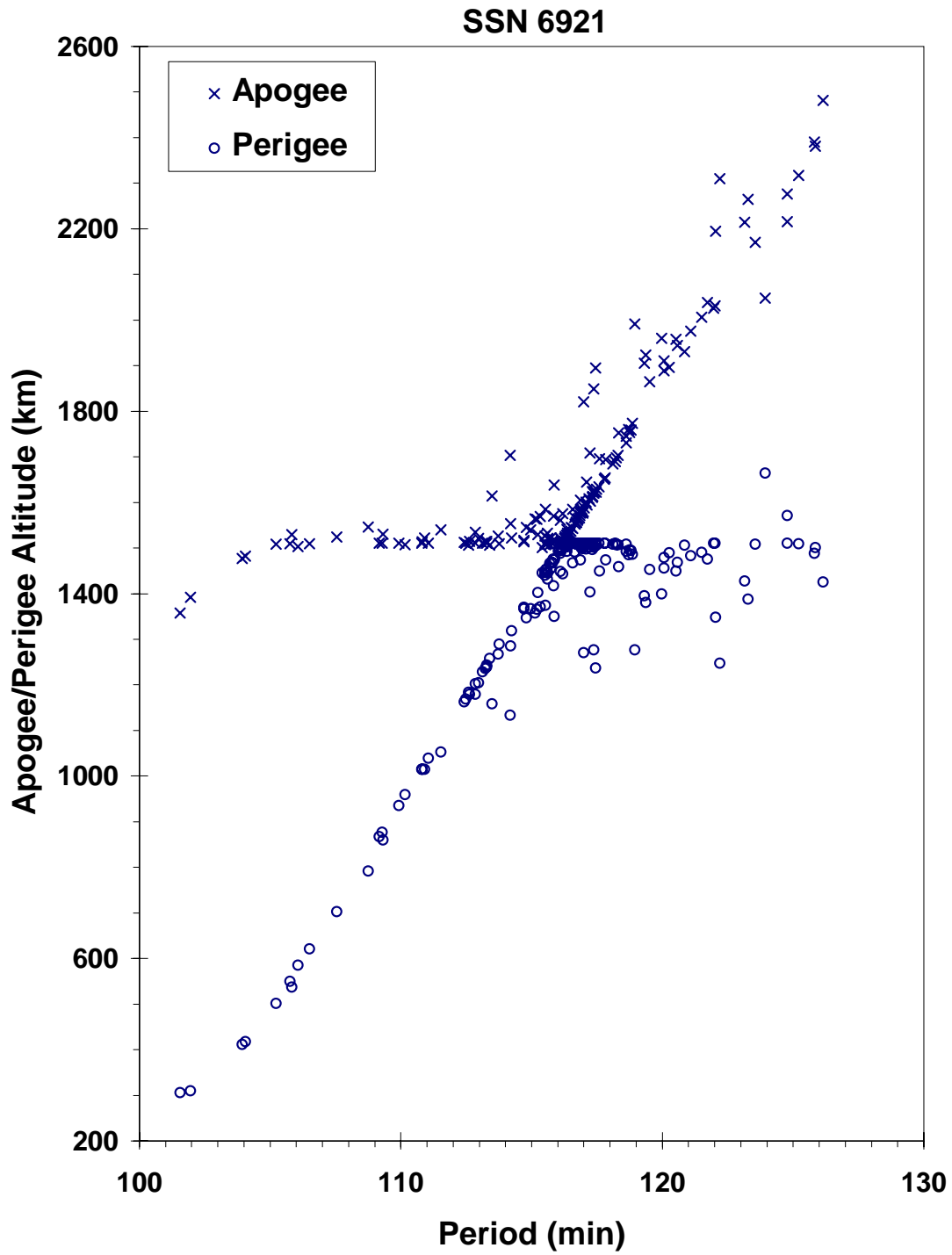
REFERENCE DOCUMENTS

Dynamics of Satellite Disintegration, R. Dasenbrock, B. Kaufman, and W. Heard, NRL Report 7954, Naval Research Laboratory, Washington, 30 January 1976.

Explosion of Satellite 10704 and other Delta Second Stage Rockets, J.R. Gabbard, Technical Memorandum 81-5, DCS Plans, Hdqtrs NORAD/ADCOM, Colorado Springs, May 1981.

Investigation of Delta Second Stage On-Orbit Explosions, C.S. Gumpel, Report MDC-H0047, McDonnell Douglas Astronautics Company - West, Huntington Beach, April 1982.

A Later Look at Delta Second Stage On-Orbit Explosions, J.R. Gabbard, Technical Report CS85-BMDSC-00-24, Teledyne Brown Engineering, Colorado Springs, March 1985.



NOAA 3 R/B debris cloud of 160 fragments four months after the event as reconstructed from US SSN database.

SATELLITE DATA

TYPE: Delta Second Stage (2310)
OWNER: US
LAUNCH DATE: 15.72 Nov 1974
DRY MASS (KG): 840
MAIN BODY: Cylinder-nozzle; 1.4 m diameter by 5.8 m length
MAJOR APPENDAGES: Mini-skirt; 2.4m by 0.3 m
ATTITUDE CONTROL: None at time of the event.
ENERGY SOURCES: On-board propellants, range safety device

EVENT DATA

DATE: 20 Aug 1975 LOCATION: 52S, 278E (dsc)
TIME: 1307 GMT ASSESSED CAUSE: Propulsion
ALTITUDE: 1465 km

PRE-EVENT ELEMENTS

EPOCH: 75231.53619619 MEAN ANOMALY: 309.0001
RIGHT ASCENSION: 277.2201 MEAN MOTION: 12.52826370
INCLINATION: 101.6940 MEAN MOTION DOT/2: .00000083
ECCENTRICITY: .0009694 MEAN MOTION DOT DOT/6: .0
ARG. OF PERIGEE: 51.1891 BSTAR: .0

DEBRIS CLOUD DATA

MAXIMUM ΔP : 15.7 min
MAXIMUM ΔI : 1.8 deg

COMMENTS

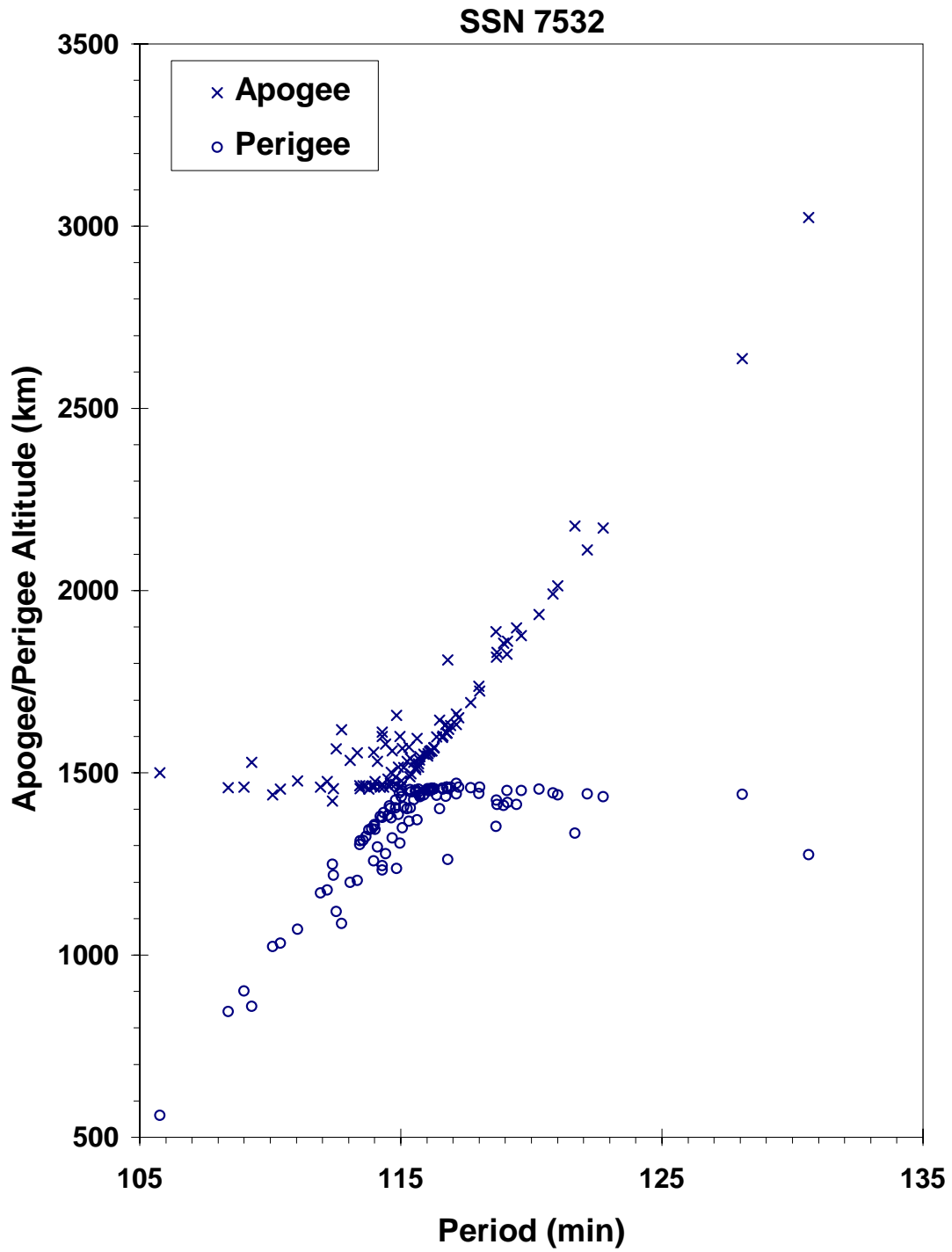
This was the third Delta Second Stage to experience a severe fragmentation. The event occurred 9 months after the successful deployment of the NOAA 4 payload. Cause of the explosion is assessed to be related to the estimated more than 200 kg of residual propellants and characteristics of the sun-synchronous orbit. A fragment from this event (satellite number 8138) may have generated six or more additional pieces in September 1981.

REFERENCE DOCUMENTS

Explosion of Satellite 10704 and other Delta Second Stage Rockets, J.R. Gabbard, Technical Memorandum 81-5, DCS Plans, Hdqtrs NORAD/ADCOM, Colorado Springs, May 1981.

Investigation of Delta Second Stage On-Orbit Explosions, C.S. Gumpel, Report MDC-H0047, McDonnell Douglas Astronautics Company - West, Huntington Beach, April 1982.

A Later Look at Delta Second Stage On-Orbit Explosions, J.R. Gabbard, Technical Report CS85-BMDSC-00-24, Teledyne Brown Engineering, Colorado Springs, March 1985.



NOAA 4 R/B debris cloud of 101 fragments six months after the event as reconstructed from US SSN database.

SATELLITE DATA

TYPE: Payload
 OWNER: CIS
 LAUNCH DATE: 24.46 Dec 1974
 DRY MASS (KG): 3000
 MAIN BODY: Cylinder; 1.3 m diameter by 17 m length
 MAJOR APPENDAGES: Solar panels
 ATTITUDE CONTROL: Active, 3-axis
 ENERGY SOURCES: On-board propellants, explosive charge (?)

EVENT DATA (1)

DATE: 17 Apr 1975 LOCATION: 01N, 278E (dsc)
 TIME: 2148 GMT ASSESSED CAUSE: Unknown
 ALTITUDE: 440 km

PRE-EVENT ELEMENTS (1)

EPOCH: 75107.81173798 MEAN ANOMALY: 71.8460
 RIGHT ASCENSION: 271.0743 MEAN MOTION: 15.44155646
 INCLINATION: 65.0355 MEAN MOTION DOT/2: .00007106
 ECCENTRICITY: .0014224 MEAN MOTION DOT DOT/6: .0
 ARG. OF PERIGEE: 288.1084 BSTAR: .0

EVENT DATA (2)

DATE: 2 Aug 1975 LOCATION: 02S, 258E (dsc)
 TIME: 1623 GMT ASSESSED CAUSE: Unknown
 ALTITUDE: 435 km

PRE-EVENT ELEMENTS (2)

EPOCH: 75214.45597981 MEAN ANOMALY: 68.4232
 RIGHT ASCENSION: 274.3453 MEAN MOTION: 15.46205523
 INCLINATION: 65.0458 MEAN MOTION DOT/2: .00001715
 ECCENTRICITY: .0020980 MEAN MOTION DOT DOT/6: .0
 ARG. OF PERIGEE: 291.4623 BSTAR: .0

DEBRIS CLOUD DATA

MAXIMUM ΔP : 3.5 min*
 MAXIMUM ΔI : 0.9 deg*

*Based on NRL analysis

COMMENTS

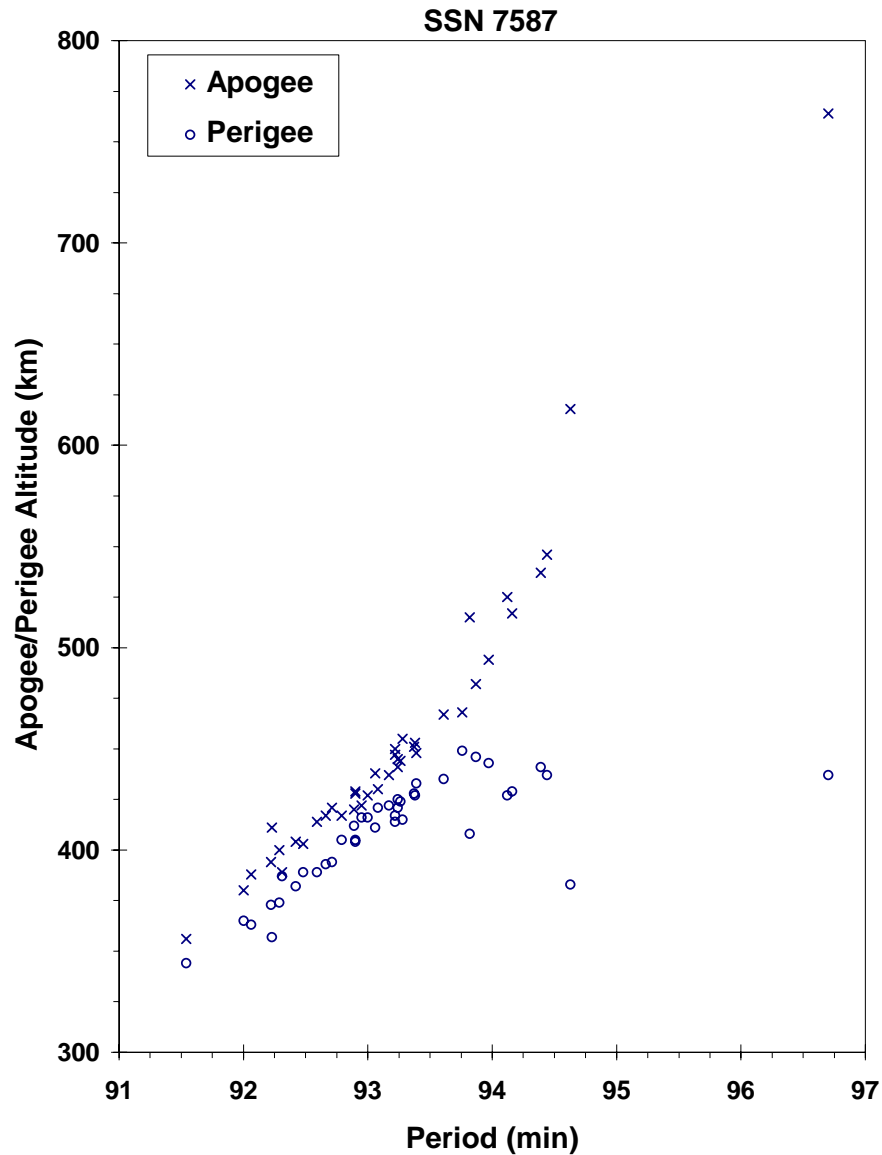
Cosmos 699 was the first of a new type spacecraft. Many members of this class have experienced breakups. Beginning in 1988 old spacecraft have been commanded to lower perigee at end of life, resulting in an accelerated natural decay with fewer fragmentations. For several spacecraft, two distinct events have been detected and observational data suggest that the spacecraft remain essentially intact after each event. In most cases, breakups occur after spacecraft has ceased orbit maintenance and entered natural decay. Debris are sometimes highly unidirectional. In the case of Cosmos 699, the spacecraft had been in a regime of natural decay for one month at the time of the event.

REFERENCE DOCUMENTS

An Analysis of the Breakup of Satellite 1974-103A (Cosmos 699), W. B. Heard, NRL Report 7991, Naval Research Laboratory, Washington, 23 April 1976.

"Artificial Satellite Break-Ups (Part 1): Soviet Ocean Surveillance Satellites", N. L. Johnson, Journal of the British Interplanetary Society, February 1983, pp. 51-58.

History of the Soviet/Russian Satellite Fragmentations-A Joint U.S.-Russian Investigation, N. L. Johnson et al, Kaman Sciences Corporation, October 1995.



Cosmos 699 debris cloud of 41 fragments after the first breakup event as reconstructed from radar observations following the first breakup event.

SATELLITE DATA

TYPE: Delta Second Stage (2910)
 OWNER: US
 LAUNCH DATE: 22.75 Jan 1975
 DRY MASS (KG): 840
 MAIN BODY: Cylinder-nozzle; 1.4 m diameter by 5.8 m length
 MAJOR APPENDAGES: Mini-skirt; 2.4 m by 0.2 m
 ATTITUDE CONTROL: None at time of the event.
 ENERGY SOURCES: On-board propellants, range safety device

EVENT DATA (1)

DATE:	9 Feb 1976	LOCATION:	Unknown
TIME:	Unknown	ASSESSED CAUSE:	Propulsion
ALTITUDE:	Unknown		

PRE-EVENT ELEMENTS (1)

EPOCH:	76040.08509016	MEAN ANOMALY:	189.3492
RIGHT ASCENSION:	60.2329	MEAN MOTION:	14.19373945
INCLINATION:	97.7751	MEAN MOTION DOT/2:	.0
ECCENTRICITY:	.0120730	MEAN MOTION DOT DOT/6:	.0
ARG. OF PERIGEE:	170.9843	BSTAR:	.0

EVENT DATA (2)

DATE:	19 Jun 1976	LOCATION:	7N, 344E (dsc)
TIME:	0659 GMT	ASSESSED CAUSE:	Propulsion
ALTITUDE:	750 km		

PRE-EVENT ELEMENTS (2)

EPOCH:	76170.97576375	MEAN ANOMALY:	217.2433
RIGHT ASCENSION:	175.3897	MEAN MOTION:	14.19574919
INCLINATION:	97.7497	MEAN MOTION DOT/2:	.0
ECCENTRICITY:	.0115288	MEAN MOTION DOT DOT/6:	.0
ARG. OF PERIGEE:	143.6594	BSTAR:	.0

DEBRIS CLOUD DATA

MAXIMUM ΔP : 5.6 min
 MAXIMUM ΔI : 2.3 deg

COMMENTS

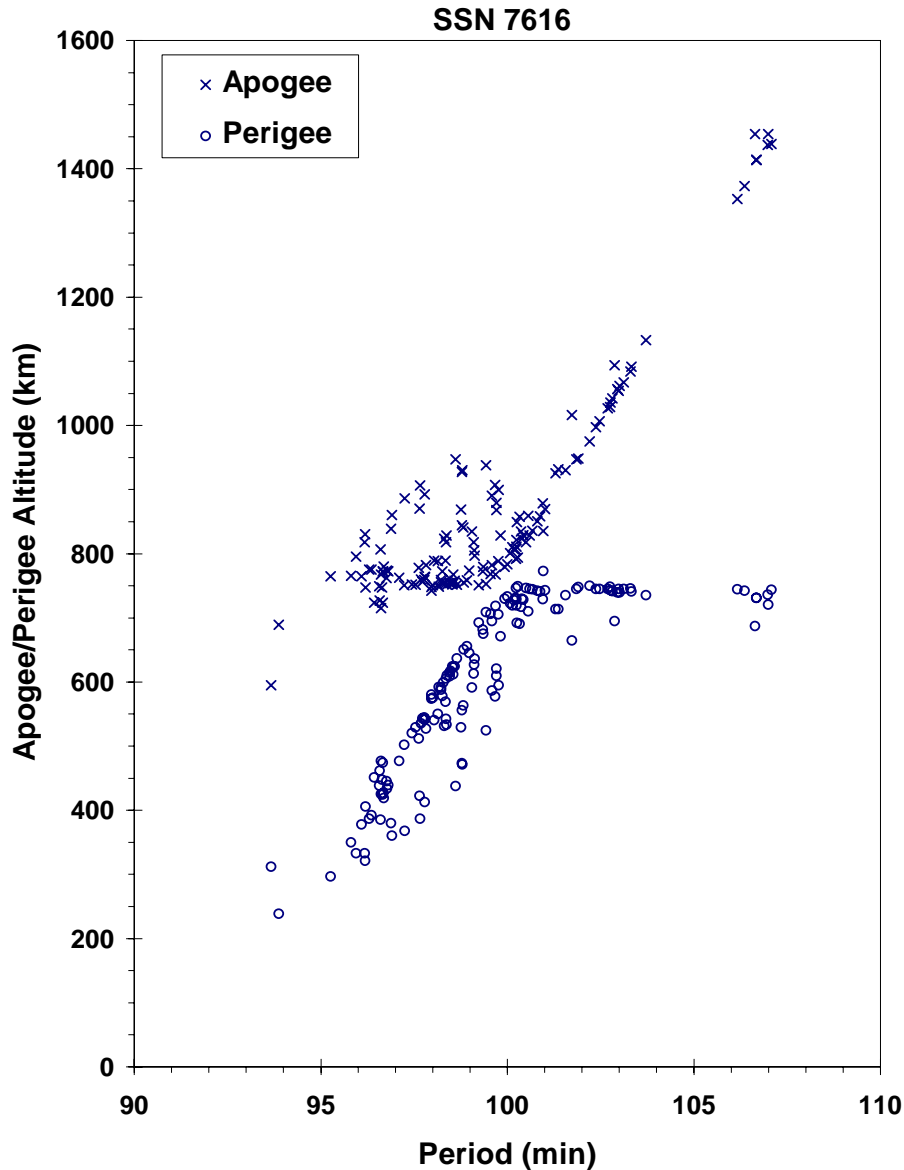
This was the fourth Delta Second Stage to experience a severe fragmentation. The first event occurred almost 13 months after the successful deployment of the Landsat 2 payload. Only 14 fragments were cataloged after the first event and all possessed orbital period changes of less than 0.6 min. Four months later a much larger fragmentation occurred. The cause of the second event is assessed to be related to the estimated 150 kg of residual propellants on board and characteristics of the sun-synchronous orbit.

REFERENCE DOCUMENTS

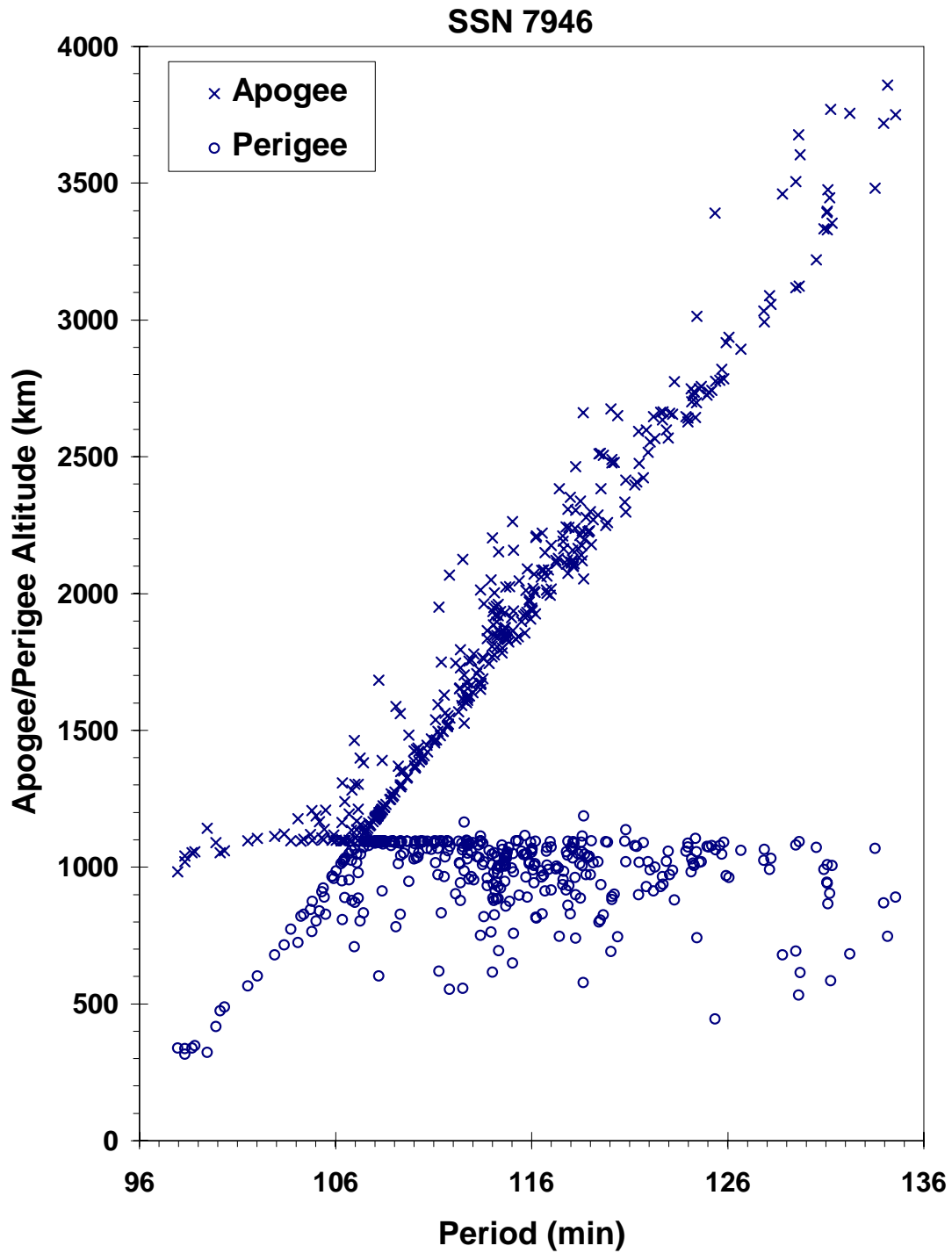
Explosion of Satellite 10704 and other Delta Second Stage Rockets, J.R. Gabbard, Technical Memorandum 81-5, DCS Plans, Hdqtrs NORAD/ADCOM, Colorado Springs, May 1981.

Investigation of Delta Second Stage On-Orbit Explosions, C.S. Gumpel, Report MDC-H0047, McDonnell Douglas Astronautics Company - West, Huntington Beach, April 1982.

A Later Look at Delta Second Stage On-Orbit Explosions, J.R. Gabbard, Technical Report CS85-BMDSC-00-24, Teledyne Brown Engineering, Colorado Springs, March 1985.



Landsat 2 R/B debris cloud of 147 fragments about six weeks after the second event as reconstructed from US SSN database.



Nimbus 6 R/B debris cloud of 386 identified fragments within one week after the event as reconstructed from Naval Space Surveillance System database. This diagram is taken from the first cited reference.

Insufficient data to construct a Gabbard diagram.

SATELLITE DATA

TYPE: Payload
OWNER: CIS
LAUNCH DATE: 29.46 Oct 1975
DRY MASS (KG): 3000
MAIN BODY: Cylinder; 1.3 m diameter by 17 m length
MAJOR APPENDAGES: Solar panels
ATTITUDE CONTROL: Active, 3-axis
ENERGY SOURCES: On-board propellants, explosive charge (?)

EVENT DATA

DATE: 25 Jan 1976 LOCATION: 53N, 7E (asc)
TIME: 1400 GMT ASSESSED CAUSE: Unknown
ALTITUDE: 440 km

PRE-EVENT ELEMENTS

EPOCH: 76025.37753295 MEAN ANOMALY: 88.9272
RIGHT ASCENSION: 303.6319 MEAN MOTION: 15.43461781
INCLINATION: 65.0177 MEAN MOTION DOT/2: .00000373
ECCENTRICITY: .0009065 MEAN MOTION DOT DOT/6: .0
ARG. OF PERIGEE: 271.0782 BSTAR: .0

DEBRIS CLOUD DATA

MAXIMUM ΔP : 1.6 min
MAXIMUM ΔI : 0.4 deg

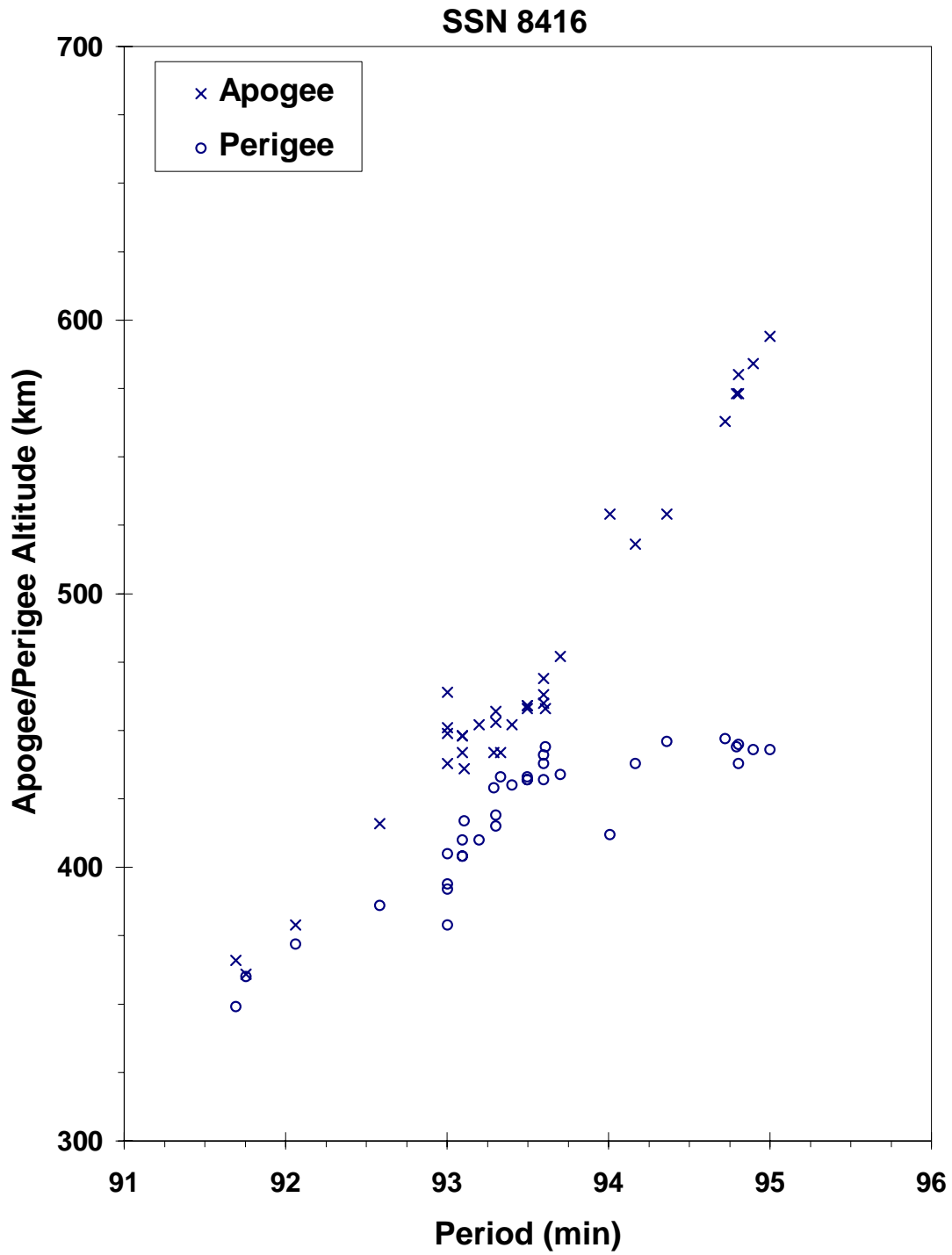
COMMENTS

Cosmos 777 was the second spacecraft of the Cosmos 699-type to experience a fragmentation. It is the only one to breakup before terminating its precise orbit maintenance pattern and entering a regime of natural decay. A second event may have occurred about 90 minutes after the event cited above.

REFERENCE DOCUMENTS

"Artificial Satellite Break-Ups (Part 1): Soviet Ocean Surveillance Satellites", N. L. Johnson, Journal of the British Interplanetary Society, February 1983, pp. 51-58.

History of Soviet/Russian Satellite Fragmentations-A Joint U.S.-Russian Investigation, N. L. Johnson et al, Kaman Sciences Corporation, October 1995.



Cosmos 777 debris cloud of 35 fragments about ten days after the event as reconstructed from US SSN database. Some drag effects are already evident.

SATELLITE DATA

TYPE: Payload
 OWNER: CIS
 LAUNCH DATE: 2.44 Jul 1976
 DRY MASS (KG): 3000
 MAIN BODY: Cylinder; 1.3 m diameter by 17 m length
 MAJOR APPENDAGES: Solar panels
 ATTITUDE CONTROL: Active, 3-axis
 ENERGY SOURCES: On-board propellants, explosive charge (?)

EVENT DATA

DATE: 17 May 1977 LOCATION: 9S, 284E (dsc)
 TIME: 1018 GMT ASSESSED CAUSE: Unknown
 ALTITUDE: 430 km

PRE-EVENT ELEMENTS

EPOCH: 77136.94211102 MEAN ANOMALY: 73.5502
 RIGHT ASCENSION: 131.3837 MEAN MOTION: 15.45822335
 INCLINATION: 65.0556 MEAN MOTION DOT/2: .00007521
 ECCENTRICITY: .0021270 MEAN MOTION DOT DOT/6: .0
 ARG. OF PERIGEE: 286.3253 BSTAR: .0

DEBRIS CLOUD DATA

MAXIMUM ΔP : 8.0 min*
 MAXIMUM ΔI : 1.1 deg*

*Based on uncataloged debris data

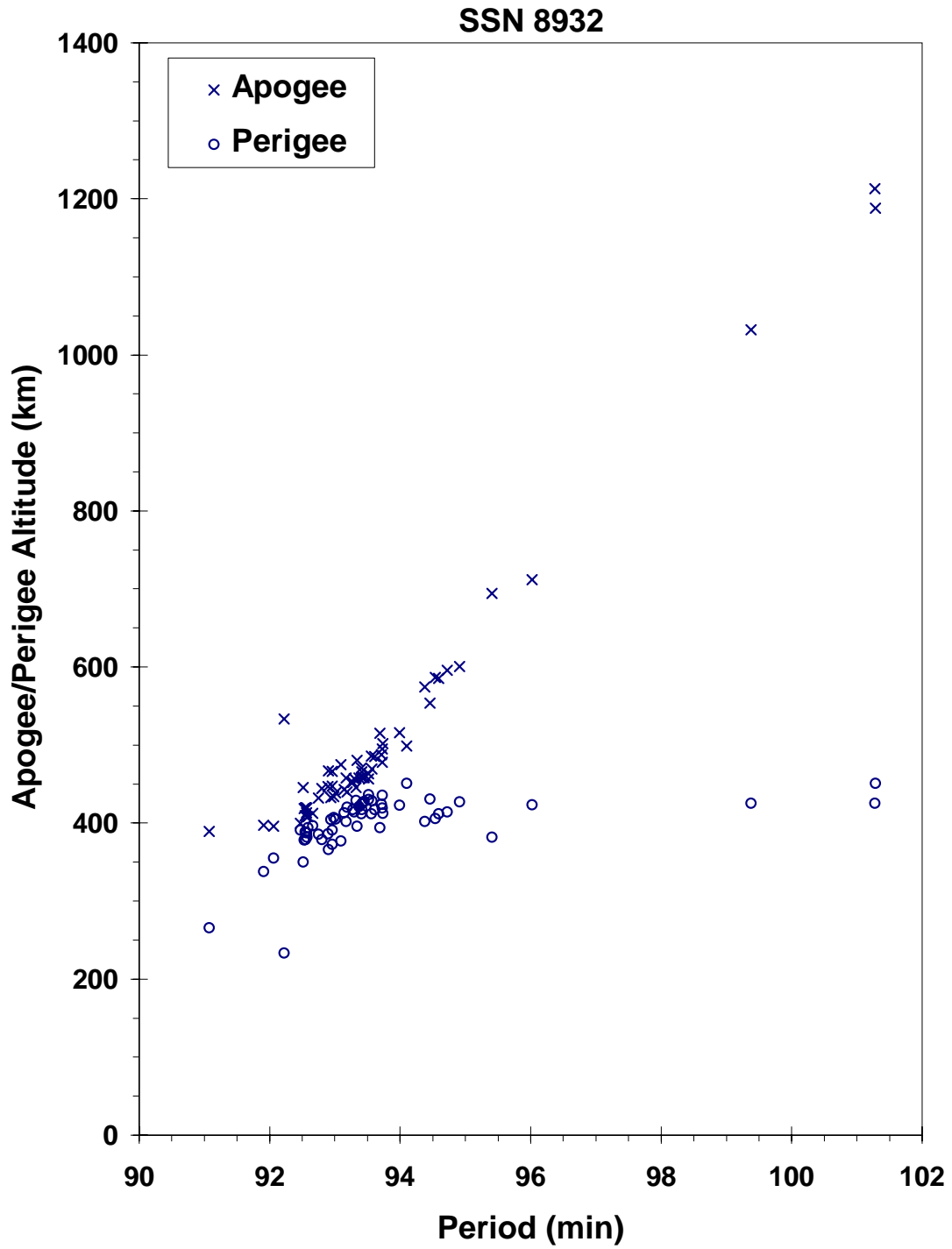
COMMENTS

Cosmos 838 was the third spacecraft of the Cosmos 699-type to experience a fragmentation. Spacecraft had been in a regime of natural decay for six months prior to the event. Many debris reentered before being officially cataloged.

REFERENCE DOCUMENTS

"Artificial Satellite Break-Ups (Part 1): Soviet Ocean Surveillance Satellites", N. L. Johnson, Journal of the British Interplanetary Society, February 1983, pp. 51-58.

History of Soviet/Russian Satellite Fragmentations-A Joint U.S.-Russian Investigation, N. L. Johnson et al, Kaman Sciences Corporation, October 1995.



Cosmos 838 debris cloud of 59 fragments about one week after the event as reconstructed from US SSN database.

SATELLITE DATA

TYPE: Payload
 OWNER: CIS
 LAUNCH DATE: 8.88 Jul 1976
 DRY MASS (KG): 650
 MAIN BODY: Polyhedron; 1.4 m by 1.4 m
 MAJOR APPENDAGES: Solar panels, gravity-gradient boom (?)
 ATTITUDE CONTROL: Gravity gradient (?)
 ENERGY SOURCES: Battery

EVENT DATA

DATE: 29 Sep 1977 LOCATION: 33S, 162E (dsc)
 TIME: 0717 GMT ASSESSED CAUSE: Battery
 ALTITUDE: 1910 km

PRE-EVENT ELEMENTS

EPOCH: 77270.46732078 MEAN ANOMALY: 7.6996
 RIGHT ASCENSION: 85.9347 MEAN MOTION: 12.32137908
 INCLINATION: 65.8538 MEAN MOTION DOT/2: .00000367
 ECCENTRICITY: .0706585 MEAN MOTION DOT DOT/6: .0
 ARG. OF PERIGEE: 351.1444 BSTAR: .0

DEBRIS CLOUD DATA

MAXIMUM ΔP : 2.7 min
 MAXIMUM ΔI : 0.3 deg

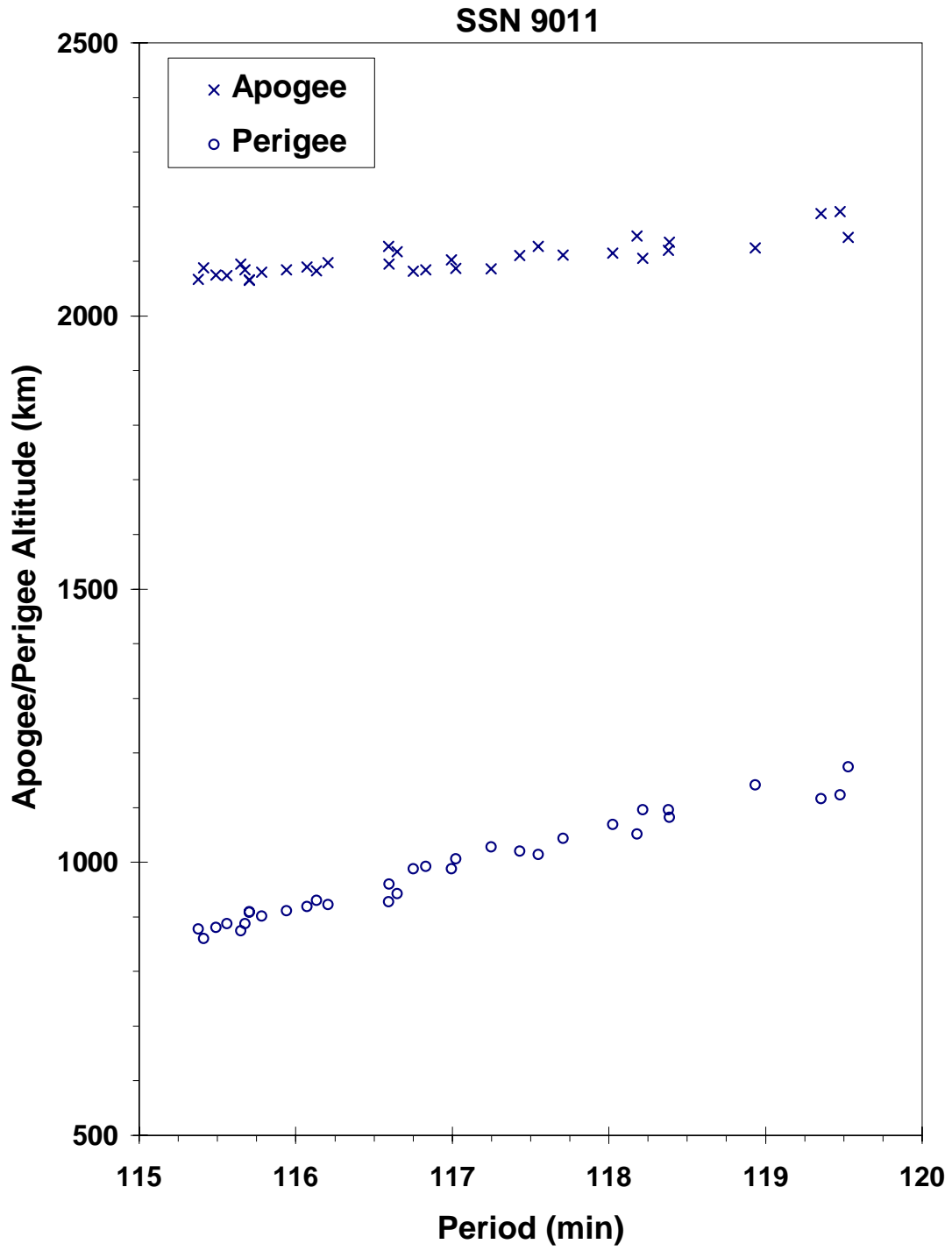
COMMENTS

Cosmos 839 was the first of three satellites of the same class to experience unexplained fragmentations. These satellites are used in conjunction with the Cosmos 249-type spacecraft which are deliberately fragmented; but the cause of the Cosmos 839-type events appears to be unrelated since they occur more than one year after tests with Cosmos 249-type spacecraft. In the case of Cosmos 839, 14 months elapsed between its test with a Cosmos 249-type spacecraft and its fragmentation. Russian officials have determined that battery malfunctions were the causes of these events.

REFERENCE DOCUMENTS

"Artificial Satellite Break-Ups (Part 2): Soviet Anti-Satellite Program", N.L. Johnson, Journal of the British Interplanetary Society, August 1983, pp. 357-362.

History of Soviet/Russian Satellite Fragmentations-A Joint U.S.-Russian Investigation, N. L. Johnson et al, Kaman Sciences Corporation, October 1995.



Cosmos 839 debris cloud of 33 fragments about five weeks after the event as reconstructed from US SSN database.

SATELLITE DATA

TYPE: Payload
 OWNER: CIS
 LAUNCH DATE: 22.66 Jul 1976
 DRY MASS (KG): 5700
 MAIN BODY: Cone-cylinder; 2.7 m diameter by 6.3 m length
 MAJOR APPENDAGES: Solar panels
 ATTITUDE CONTROL: Active, 3-axis
 ENERGY SOURCES: On-board propellants, explosive charge (?)

EVENT DATA

DATE: 25 Jul 1976 LOCATION: 49N, 100E (dsc)
 TIME: 1718 GMT ASSESSED CAUSE: Deliberate
 ALTITUDE: 210 km

PRE-EVENT ELEMENTS

EPOCH: 76207.45032150 MEAN ANOMALY: 291.2246
 RIGHT ASCENSION: 152.6930 MEAN MOTION: 16.04433196
 INCLINATION: 67.1467 MEAN MOTION DOT/2: .00313532
 ECCENTRICITY: .0136374 MEAN MOTION DOT DOT/6: .0
 ARG. OF PERIGEE: 70.3553 BSTAR: .0

DEBRIS CLOUD DATA

MAXIMUM ΔP : Unknown
 MAXIMUM ΔI : Unknown

COMMENTS

Spacecraft was apparently destroyed after a malfunction prevented controlled reentry and landing in the Soviet Union. No elements were cataloged on any of the official debris. Most fragments reentered rapidly.

REFERENCE DOCUMENT

History of Soviet/Russian Satellite Fragmentations-A Joint U.S.-Russian Investigation, N. L. Johnson et al, Kaman Sciences Corporation, October 1995.

Insufficient data to construct a Gabbard diagram.

SATELLITE DATA

TYPE: Delta Second Stage (2310)
OWNER: US
LAUNCH DATE: 29.71 Jul 1976
DRY MASS (KG): 840
MAIN BODY: Cylinder-nozzle; 1.4 m diameter by 5.8 m length
MAJOR APPENDAGES: Mini-skirt; 2.4 m by 0.3 m
ATTITUDE CONTROL: None at time of the event.
ENERGY SOURCES: On-board propellants, range safety device

EVENT DATA

DATE: 24 Dec 1977 LOCATION: 40S, 146E (asc)
TIME: 1133 GMT ASSESSED CAUSE: Propulsion
ALTITUDE: 1510 km

PRE-EVENT ELEMENTS

EPOCH:	77354.53228225	MEAN ANOMALY:	330.8663
RIGHT ASCENSION:	38.5560	MEAN MOTION:	12.38394892
INCLINATION:	102.0192	MEAN MOTION DOT/2:	.0
ECCENTRICITY:	.0010085	MEAN MOTION DOT DOT/6:	.0
ARG. OF PERIGEE:	29.2920	BSTAR:	.0

DEBRIS CLOUD DATA

MAXIMUM ΔP : 12.5 min
MAXIMUM ΔI : 3.0 deg

COMMENTS

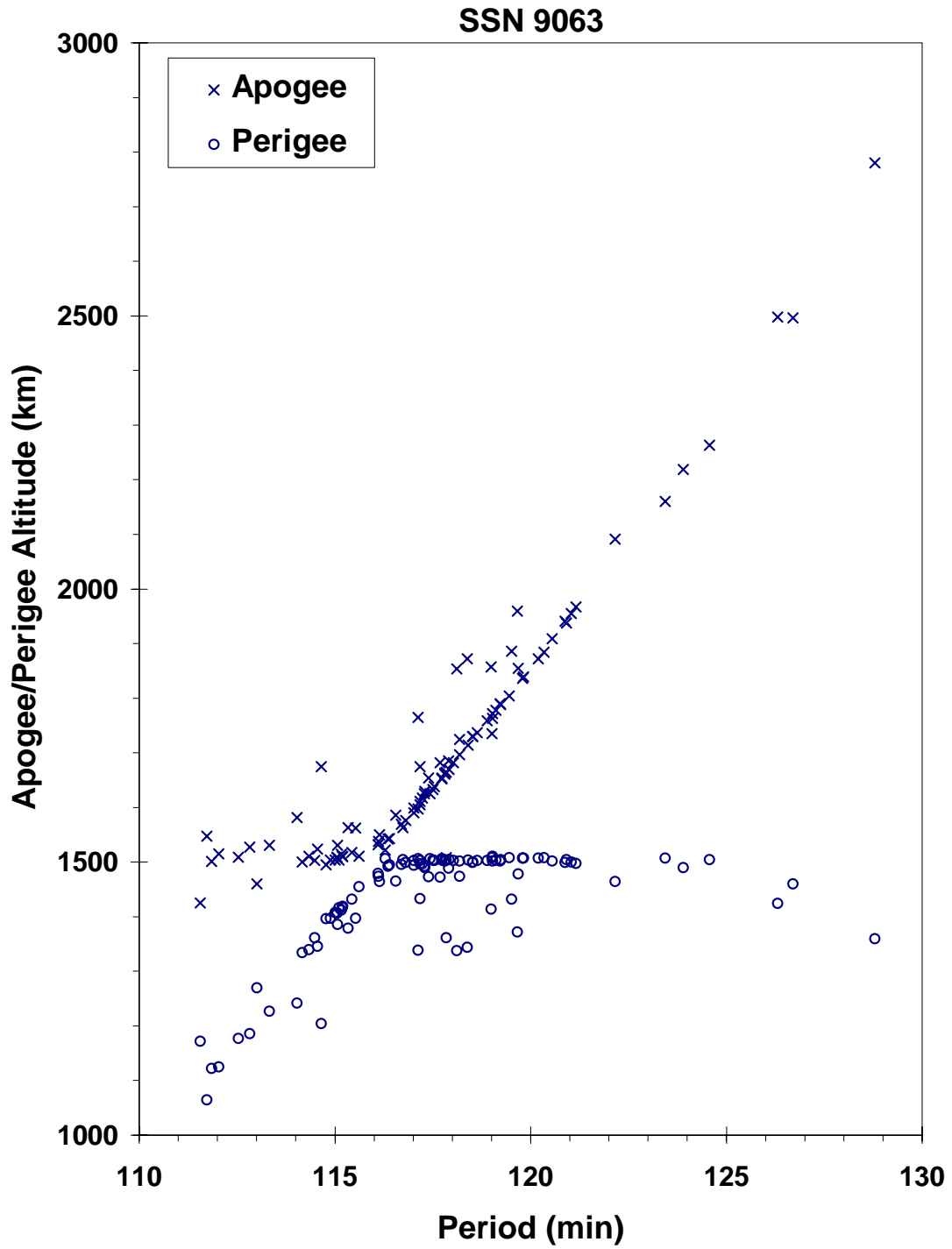
This was the sixth Delta Second Stage to experience a severe fragmentation. The event occurred 17 months after the successful deployment of the NOAA 5 payload. Cause of the explosion is assessed to be related to the estimated 250 kg of residual propellants on board and characteristics of the sun-synchronous orbit.

REFERENCE DOCUMENTS

Explosion of Satellite 10704 and other Delta Second Stage Rockets, J.R. Gabbard, Technical Memorandum 81-5, DCS Plans, Hdqtrs NORAD/ADCOM, Colorado Springs, May 1981.

Investigation of Delta Second Stage On-Orbit Explosions, C.S. Gumpel, Report MDC-H0047, McDonnell Douglas Astronautics Company - West, Huntington Beach, April 1982.

A Later Look at Delta Second Stage On-Orbit Explosions, J.R. Gabbard, Technical Report CS85-BMDSC-00-24, Teledyne Brown Engineering, Colorado Springs, March 1985.



NOAA 5 R/B debris cloud of 98 fragments about four months after the event as reconstructed from US SSN database.

SATELLITE DATA

TYPE: Payload
 OWNER: CIS
 LAUNCH DATE: 22.38 Oct 1976
 DRY MASS (KG): 1250
 MAIN BODY: Cylinder; 1.7 m diameter by 2 m length
 MAJOR APPENDAGES: Solar panels
 ATTITUDE CONTROL: Active, 3-axis
 ENERGY SOURCES: On-board propellants, explosive device

EVENT DATA

DATE: 15 Mar 1977 LOCATION: 39N, 114E (asc)
 TIME: 1256 GMT ASSESSED CAUSE: Deliberate
 ALTITUDE: 5375 km

PRE-EVENT ELEMENTS

EPOCH: 77066.03986408 MEAN ANOMALY: 4.4196
 RIGHT ASCENSION: 98.8078 MEAN MOTION: 2.00311741
 INCLINATION: 63.1553 MEAN MOTION DOT/2: .0
 ECCENTRICITY: .7312859 MEAN MOTION DOT DOT/6: .0
 ARG. OF PERIGEE: 318.6653 BSTAR: .0

DEBRIS CLOUD DATA

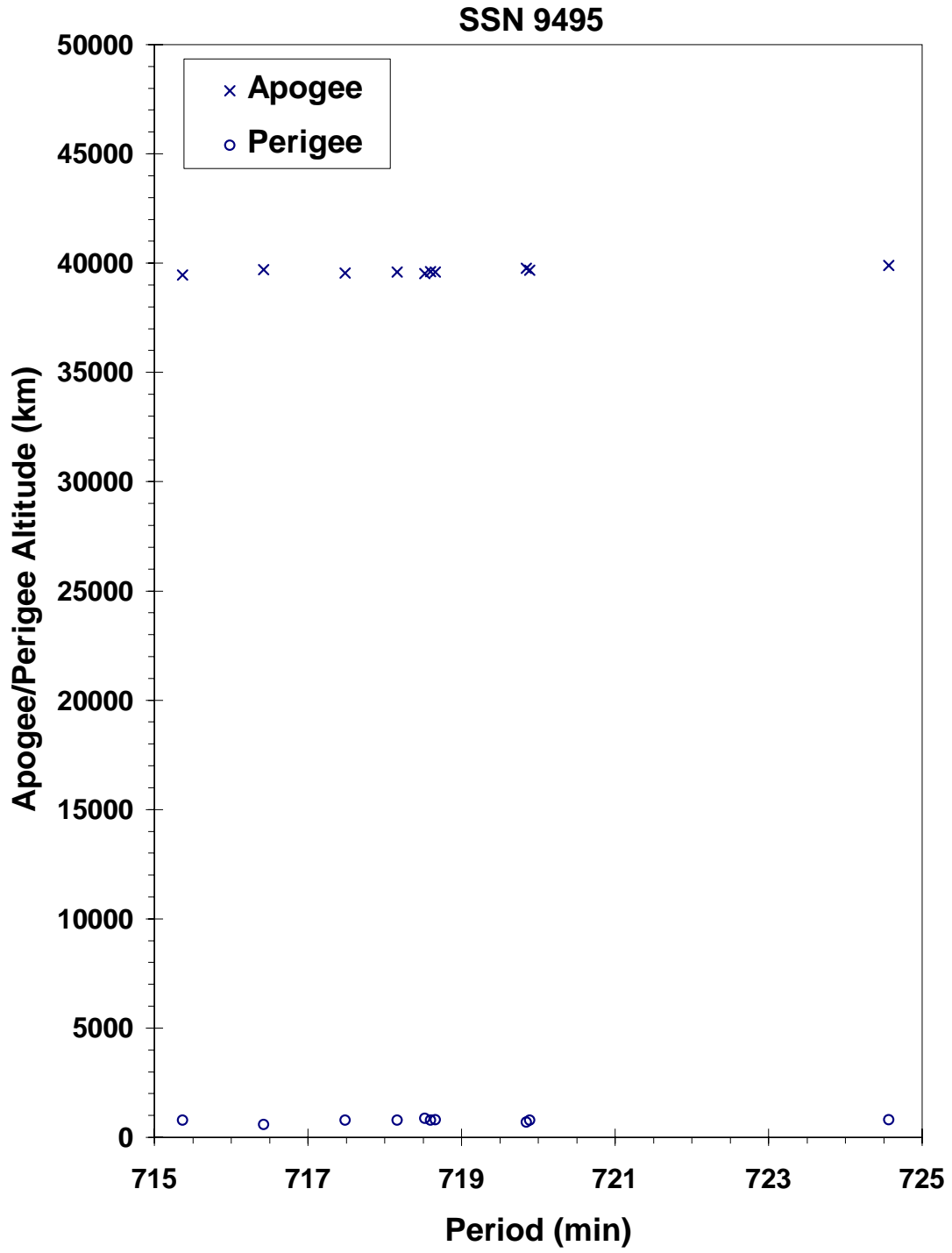
MAXIMUM ΔP : 5.7 min
 MAXIMUM ΔI : 0.4 deg

COMMENTS

Cosmos 862 was the first of a new class of operational satellites in highly elliptical, semi-synchronous orbits which experienced a total of 16 fragmentations during the period 1977-1986. Due to the nature of these orbits, which result in high altitudes over the Northern Hemisphere where most surveillance sensors are located, debris detection and tracking is extremely difficult. Only the largest fragments can be seen. Cosmos 862 spacecraft were equipped with self-destruct packages in the event that spacecraft control was lost; this was the cause of breakups until the explosives were removed after Cosmos 1481.

REFERENCE DOCUMENT

History of Soviet/Russian Satellite Fragmentations-A Joint U.S.-Russian Investigation, N. L. Johnson et al, Kaman Sciences Corporation, October 1995.



Cosmos 862 debris cloud of 10 cataloged fragments two weeks after the event as reconstructed from US SSN database.

SATELLITE DATA

TYPE: Payload
 OWNER: CIS
 LAUNCH DATE: 9.84 Dec 1976
 DRY MASS (KG): 650
 MAIN BODY: Polyhedron; 1.4 m by 1.4 m
 MAJOR APPENDAGES: Solar panels, gravity-gradient boom (?)
 ATTITUDE CONTROL: Gravity gradient (?)
 ENERGY SOURCES: Battery

EVENT DATA

DATE: 27 Nov 1978 LOCATION: 65S, 306E (dsc)
 TIME: 1703 GMT ASSESSED CAUSE: Battery
 ALTITUDE: 560 km

PRE-EVENT ELEMENTS

EPOCH: 78331.59395829 MEAN ANOMALY: 55.5772
 RIGHT ASCENSION: 11.0317 MEAN MOTION: 14.93841919
 INCLINATION: 65.8440 MEAN MOTION DOT/2: .00000004
 ECCENTRICITY: .0050108 MEAN MOTION DOT DOT/6: .0
 ARG. OF PERIGEE: 304.0553 BSTAR: .0

DEBRIS CLOUD DATA

MAXIMUM ΔP : 1.3 min*
 MAXIMUM ΔI : 0.0 deg*

*Based on uncataloged debris data

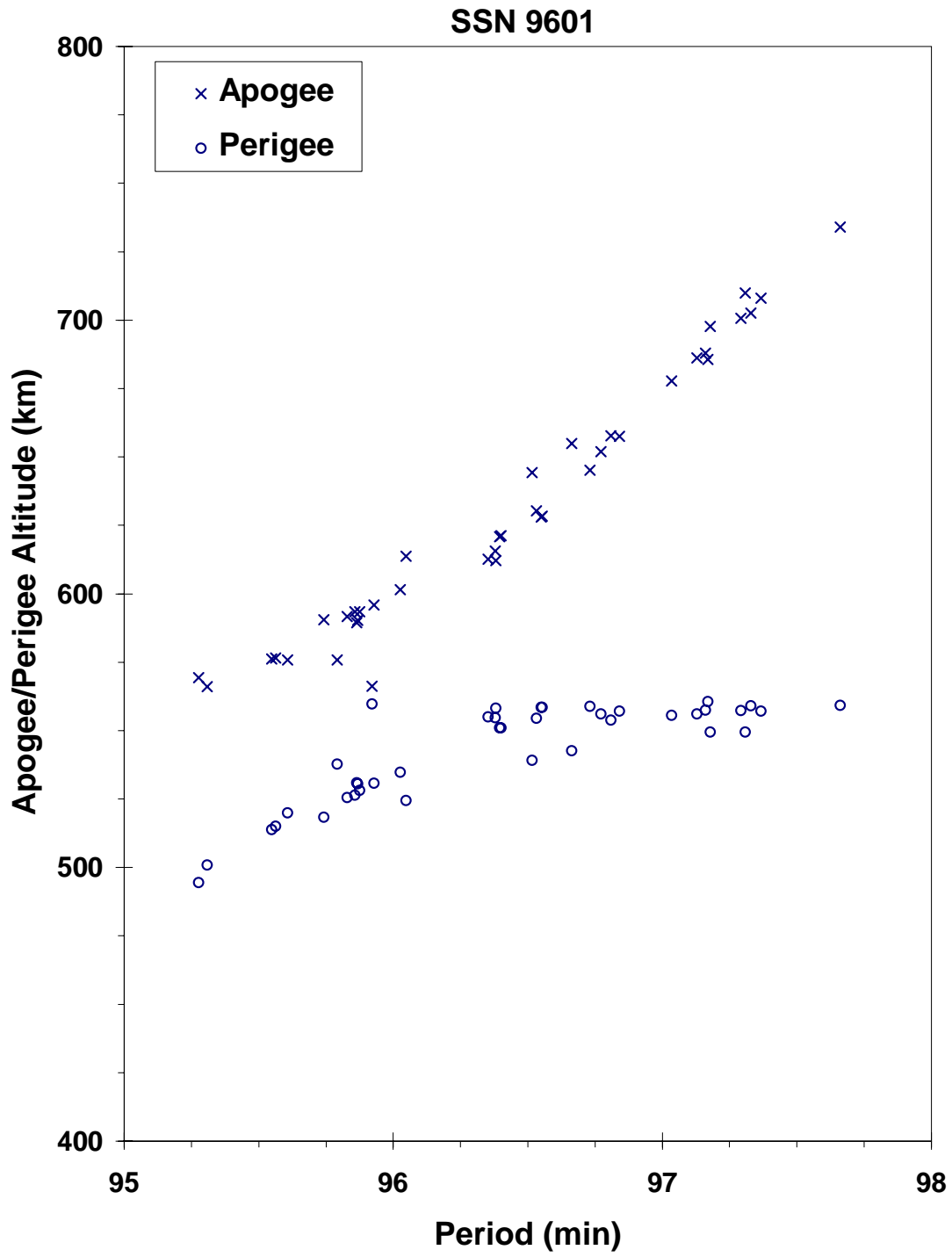
COMMENTS

Cosmos 880 was the second spacecraft of the Cosmos 839-type to experience a fragmentation. Although these satellites are used in conjunction with the Cosmos 249-type spacecraft which are deliberately fragmented, the cause of the Cosmos 839-type events appears to be unrelated. In the case of Cosmos 880, 23 months elapsed since its test with a Cosmos 249-type spacecraft. Russian officials have determined that battery malfunctions were the cause of these events.

REFERENCE DOCUMENTS

"Artificial Satellite Break-Ups (Part 2): Soviet Anti-Satellite Program", N.L. Johnson, Journal of the British Interplanetary Society, August 1983, pp. 357-362.

History of Soviet/Russian Satellite Fragmentations-A Joint U.S.-Russian Investigation, N. L. Johnson et al, Kaman Sciences Corporation, October 1995.



Cosmos 880 debris cloud of 40 fragments two days after the event as reconstructed from the US SSN database.

SATELLITE DATA

TYPE: Payload
 OWNER: USSR
 LAUNCH DATE: 17.40 Dec 1976
 DRY MASS (KG): 6300
 MAIN BODY: Sphere-cylinder; 2.4 m diameter by 6.5 m length
 MAJOR APPENDAGES: None
 ATTITUDE CONTROL: Active, 3-axis
 ENERGY SOURCES: On-board propellants, explosive charge

EVENT DATA

DATE:	29 Dec 1976	LOCATION:	Unknown
TIME:	Unknown	ASSESSED CAUSE:	Deliberate
ALTITUDE:	Unknown		

PRE-EVENT ELEMENTS

EPOCH:	76362.45360574	MEAN ANOMALY:	302.3648
RIGHT ASCENSION:	227.6719	MEAN MOTION:	16.11011505
INCLINATION:	65.0214	MEAN MOTION DOT/2:	0.00147448
ECCENTRICITY:	0.0113306	MEAN MOTION DOT DOT/6:	0
ARG. OF PERIGEE:	58.8529	BSTAR:	0

DEBRIS CLOUD DATA

MAXIMUM ΔP : Unknown
 MAXIMUM ΔI : Unknown

COMMENTS

Spacecraft was destroyed after a malfunction prevented reentry and landing in the Soviet Union. Event identified by Russian officials during investigation cited below.

REFERENCE DOCUMENT

History of Soviet/Russian Satellite Fragmentations-A Joint U.S.-Russian Investigation, N. L. Johnson et al, Kaman Sciences Corporation, October 1995.

Insufficient data to construct a Gabbard diagram.

COSMOS 886

1976-126A

9634

SATELLITE DATA

TYPE: Payload
 OWNER: CIS
 LAUNCH DATE: 27.53 Dec 1976
 DRY MASS (KG): 1400
 MAIN BODY: Irregular; 1.8 m by 4.2 m
 MAJOR APPENDAGES: None
 ATTITUDE CONTROL: Active, 3-axis
 ENERGY SOURCES: On-board propellants, explosive charge

EVENT DATA

DATE: 27 Dec 1976 LOCATION: 65S, 210E (asc)
 TIME: 1840 GMT ASSESSED CAUSE: Deliberate
 ALTITUDE: 2090 km

POST-EVENT ELEMENTS

EPOCH: 76362.79720829 MEAN ANOMALY: 313.0540
 RIGHT ASCENSION: 306.5669 MEAN MOTION: 12.54457816
 INCLINATION: 65.8434 MEAN MOTION DOT/2: .00004000
 ECCENTRICITY: .1087102 MEAN MOTION DOT DOT/6: .0
 ARG. OF PERIGEE: 57.0236 BSTAR: .0

DEBRIS CLOUD DATA

MAXIMUM ΔP : 4.3 min
 MAXIMUM ΔI : 0.2 deg

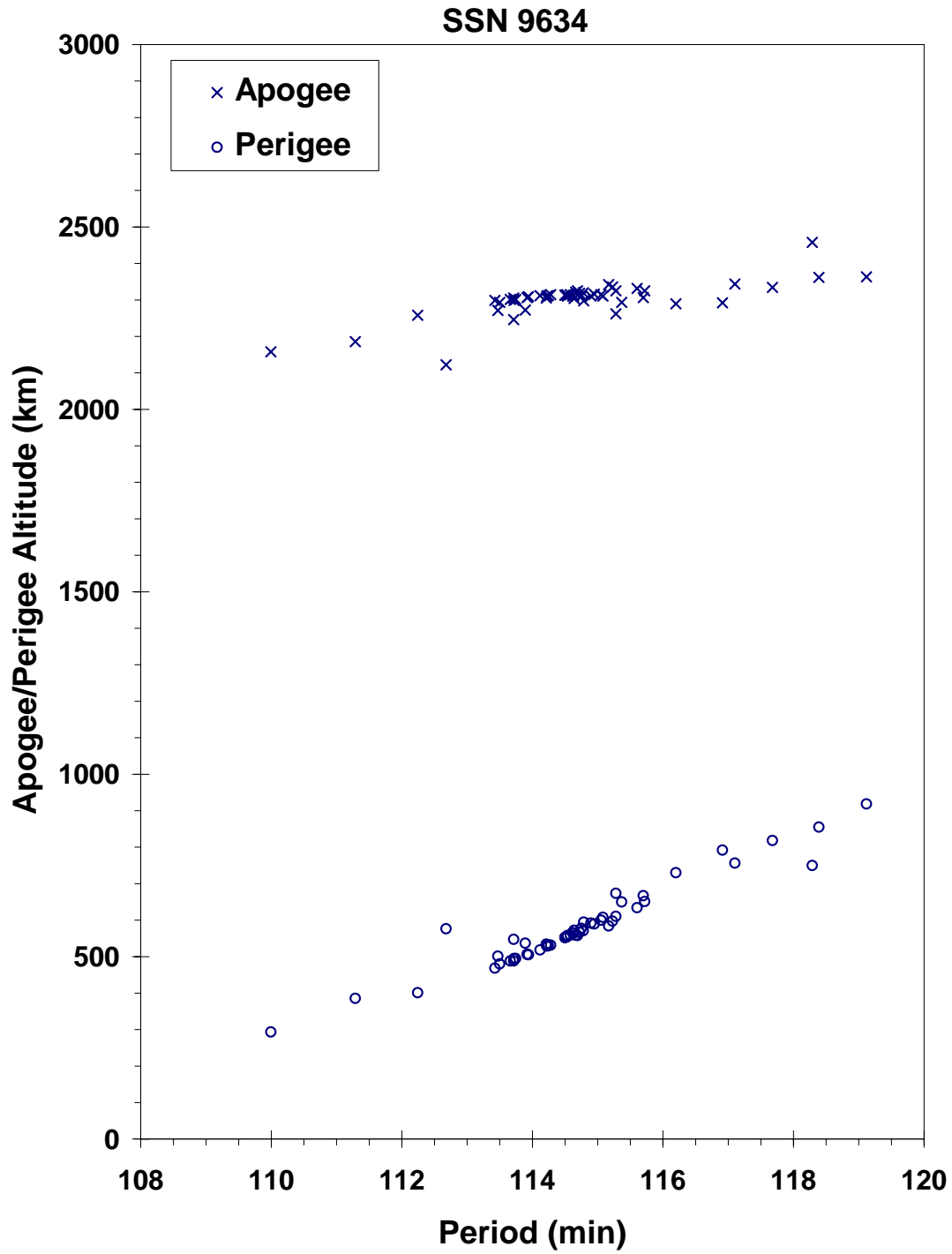
COMMENTS

Cosmos 886 was launched on a two-revolution rendezvous with Cosmos 880. After a close approach, Cosmos 886 continued on before its warhead was intentionally fired. Cosmos 886 was part of test series begun with Cosmos 249. The elements above are the first available after the final maneuver of Cosmos 886 but represent the revolution immediately after the event.

REFERENCE DOCUMENTS

"Artificial Satellite Break-Ups (Part 2): Soviet Anti-Satellite Program", N.L. Johnson, Journal of the British Interplanetary Society, August 1983, pp. 357-362.

History of Soviet/Russian Satellite Fragmentations-A Joint U.S.-Russian Investigation, N. L. Johnson et al, Kaman Sciences Corporation, October 1995.



Cosmos 886 debris cloud of 53 fragments five months after the event as reconstructed from US SSN database.

SATELLITE DATA

TYPE: Payload
 OWNER: CIS
 LAUNCH DATE: 11.07 Apr 1977
 DRY MASS (KG): 1250
 MAIN BODY: Cylinder; 1.7 m diameter by 2 m length
 MAJOR APPENDAGES: Solar panels
 ATTITUDE CONTROL: Active, 3-axis
 ENERGY SOURCES: On-board propellants, explosive charge

EVENT DATA

DATE:	8 Jun 1978	LOCATION:	Unknown
TIME:	Unknown	ASSESSED CAUSE:	Deliberate
ALTITUDE:	Unknown		

PRE-EVENT ELEMENTS

EPOCH:	78156.86414074	MEAN ANOMALY:	5.0496
RIGHT ASCENSION:	115.5660	MEAN MOTION:	2.00599850
INCLINATION:	63.1514	MEAN MOTION DOT/2:	.0
ECCENTRICITY:	.7100107	MEAN MOTION DOT DOT/6:	.0
ARG. OF PERIGEE:	319.7397	BSTAR:	.0

DEBRIS CLOUD DATA

MAXIMUM ΔP : 2.6 min*
 MAXIMUM ΔI : 0.5 deg*

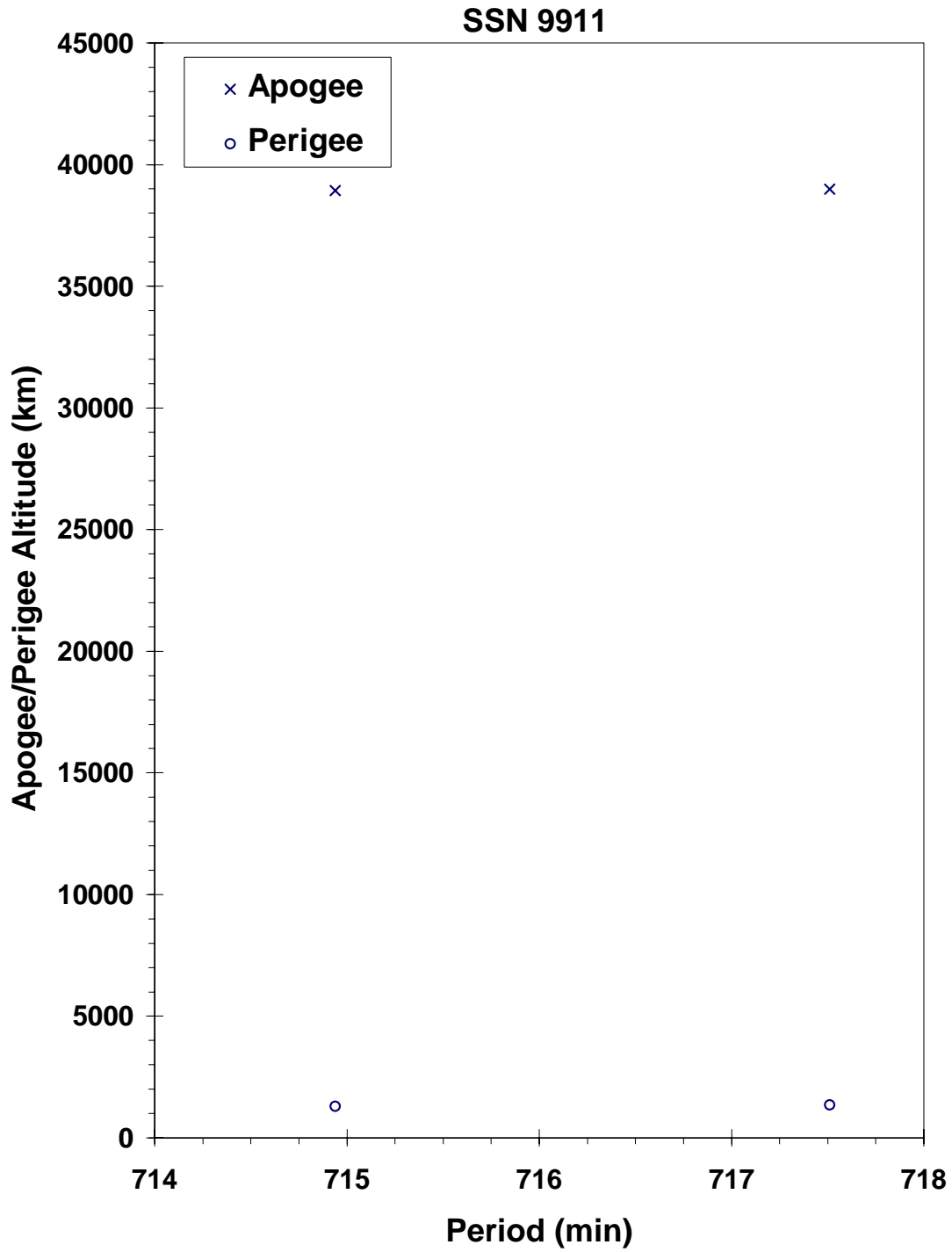
*See Comments

COMMENTS

Cosmos 903 was another spacecraft of the Cosmos 862-type to experience a fragmentation. One new fragment was cataloged within a week of the event. The ΔP and ΔI values above are based on the lower period (717.5 min) orbit of Cosmos 903 after the event.

REFERENCE DOCUMENT

History of Soviet/Russian Satellite Fragmentations-A Joint U.S.-Russian Investigation, N. L. Johnson et al, Kaman Sciences Corporation, October 1995.



Cosmos 903 and a single piece of debris three weeks after the event as reconstructed from US SSN database.

COSMOS 917**1977-047A****10059****SATELLITE DATA**

TYPE: Payload
 OWNER: CIS
 LAUNCH DATE: 16.08 Jun 1977
 DRY MASS (KG): 1250
 MAIN BODY: Irregular; 1.7 m by 2 m
 MAJOR APPENDAGES: Solar panels
 ATTITUDE CONTROL: Active, 3-axis
 ENERGY SOURCES: On-board propellants, explosive charge

EVENT DATA

DATE: 30 March 1979 LOCATION: 63S, 0E (dsc)
 TIME: 1545 GMT ASSESSED CAUSE: Deliberate
 ALTITUDE: 3280 km

PRE-EVENT ELEMENTS

EPOCH: 79089.17562851 MEAN ANOMALY: 5.2297
 RIGHT ASCENSION: 156.1576 MEAN MOTION: 2.00553521
 INCLINATION: 62.9498 MEAN MOTION DOT/2: .0
 ECCENTRICITY: .6980052 MEAN MOTION DOT DOT/6: .0
 ARG. OF PERIGEE: 322.3289 BSTAR: .0

DEBRIS CLOUD DATA

MAXIMUM ΔP : 22.6 min*
 MAXIMUM ΔI : 0.6 deg*

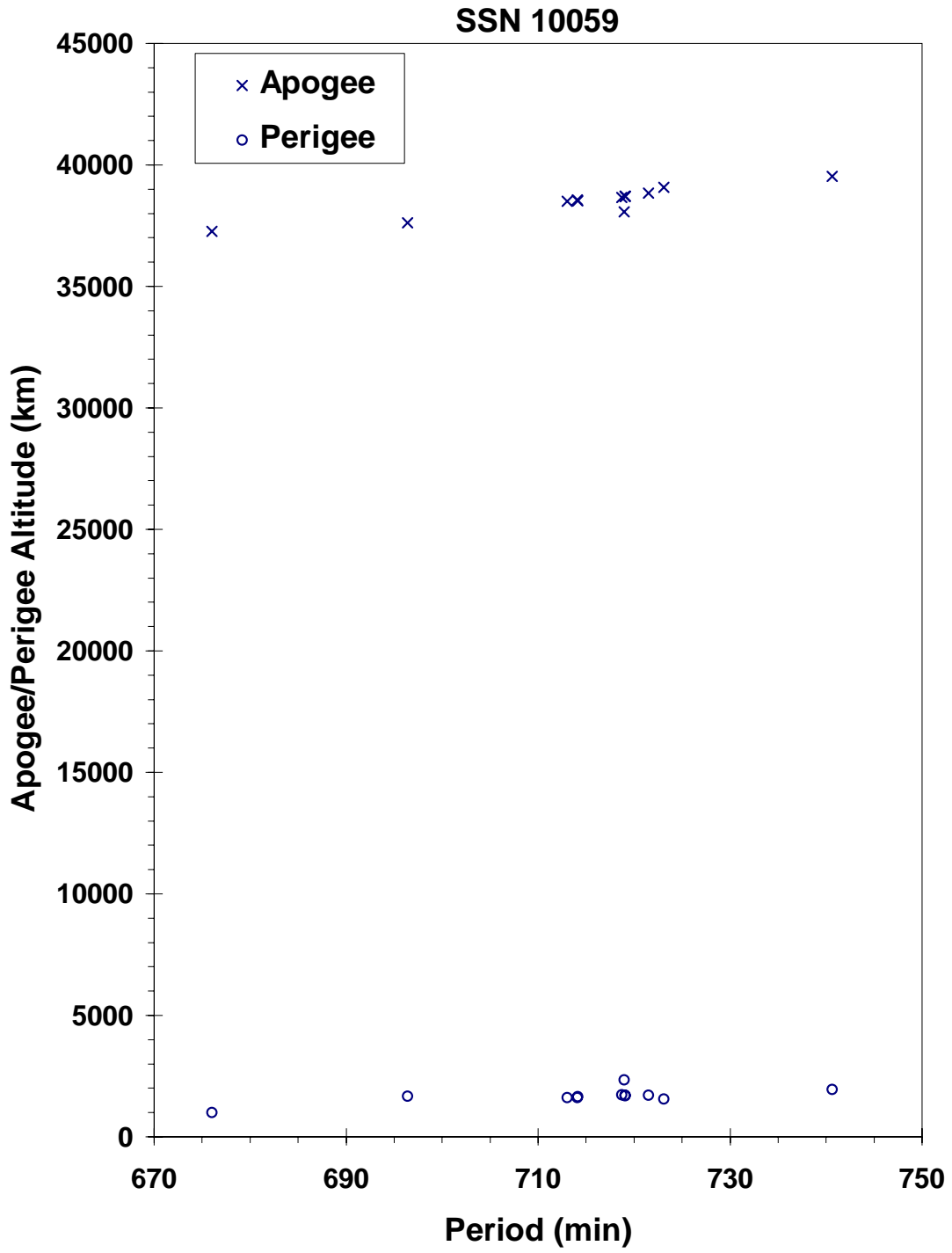
*Based on uncataloged debris data

COMMENTS

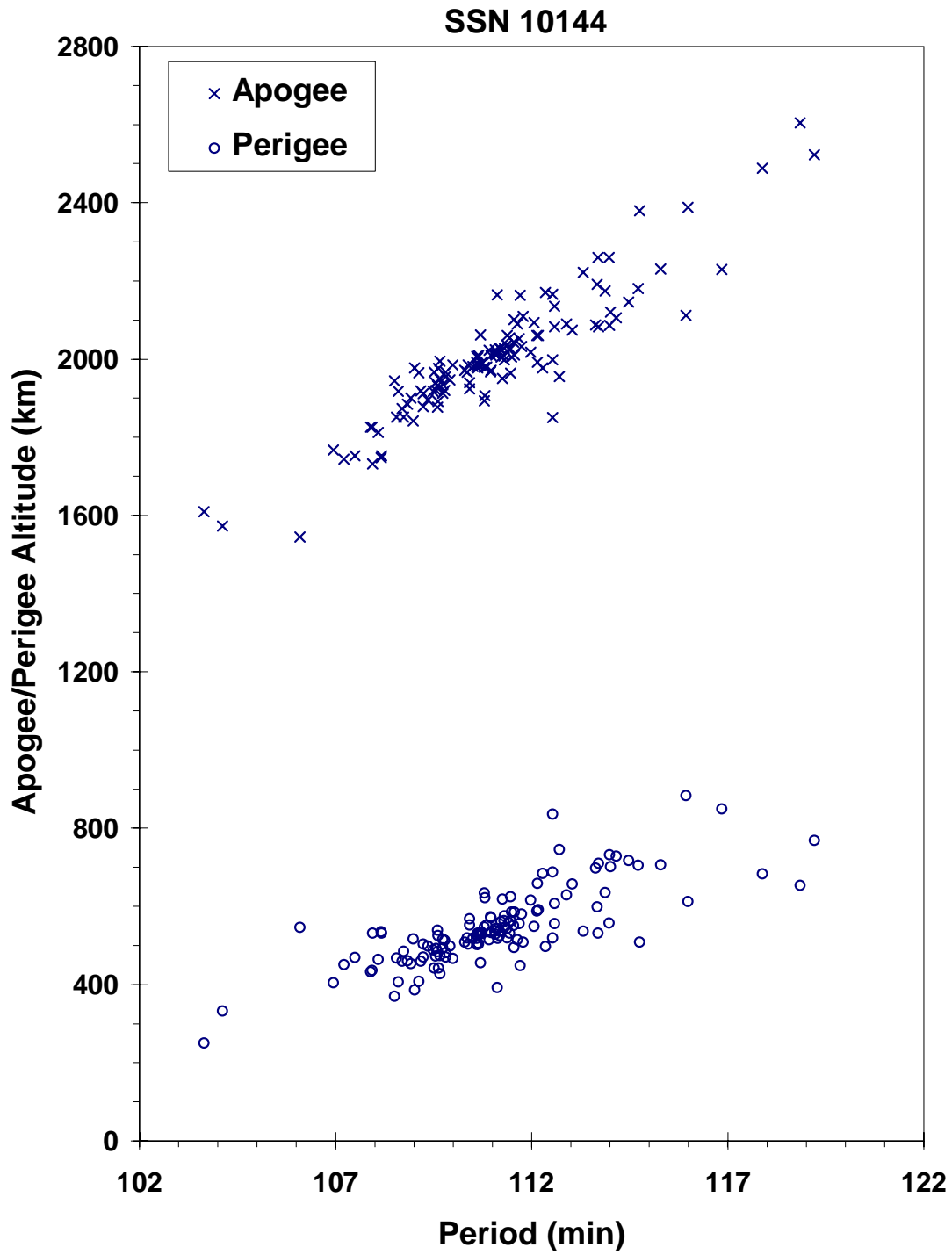
Cosmos 917 was another spacecraft of the Cosmos 862-type to experience a fragmentation.

REFERENCE DOCUMENT

History of Soviet/Russian Satellite Fragmentations-A Joint U.S.-Russian Investigation, N. L. Johnson et al, Kaman Sciences Corporation, October 1995.



Cosmos 917 debris cloud of 12 fragments about three weeks after the event as reconstructed from US SSN database.



Himawari 1 R/B debris cloud of 132 fragments five months after the event as reconstructed from US SSN database.

COSMOS 931**1977-068A****10150****SATELLITE DATA**

TYPE: Payload
 OWNER: CIS
 LAUNCH DATE: 20.20 Jul 1977
 DRY MASS (KG): 1250
 MAIN BODY: Cylinder; 1.7 m diameter by 2 m length
 MAJOR APPENDAGES: Solar panels
 ATTITUDE CONTROL: Active, 3-axis
 ENERGY SOURCES: On-board propellants, explosive charge

EVENT DATA

DATE:	24 Oct 1977	LOCATION:	Unknown
TIME:	Unknown	ASSESSED CAUSE:	Deliberate
ALTITUDE:	Unknown		

PRE-EVENT ELEMENTS

EPOCH:	77289.02131186	MEAN ANOMALY:	4.2624
RIGHT ASCENSION:	305.6648	MEAN MOTION:	2.00651833
INCLINATION:	62.9440	MEAN MOTION DOT/2:	.0
ECCENTRICITY:	.7341055	MEAN MOTION DOT DOT/6:	.0
ARG. OF PERIGEE:	318.8771	BSTAR:	.0

DEBRIS CLOUD DATA

MAXIMUM ΔP : 5.3 min*
 MAXIMUM ΔI : 0.7 deg*

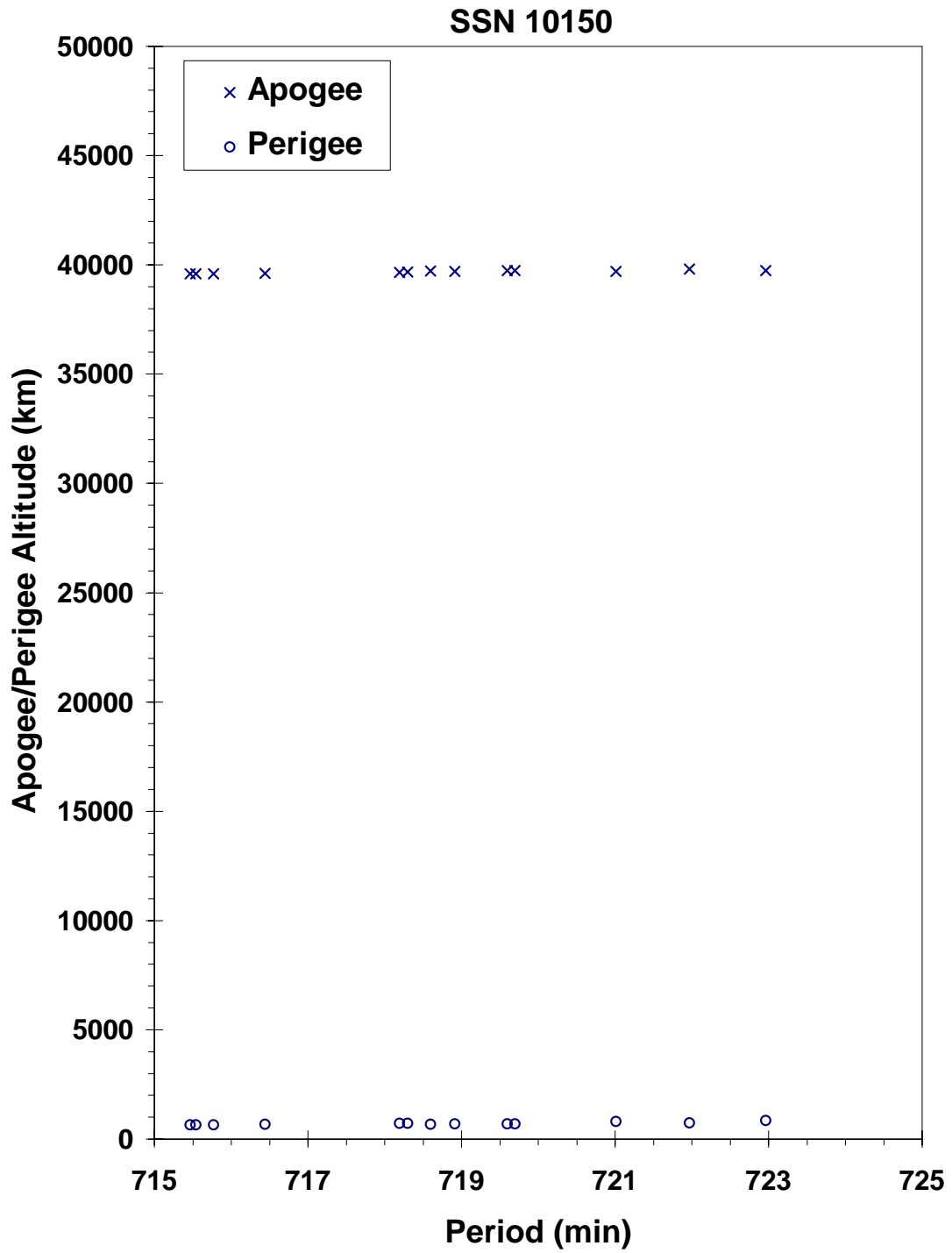
*Based on uncataloged debris data

COMMENTS

Cosmos 931 was another spacecraft of the Cosmos 862-type to experience a fragmentation. Debris were not officially cataloged until four years after the event.

REFERENCE DOCUMENT

History of Soviet/Russian Satellite Fragmentations-A Joint U.S.-Russian Investigation, N. L. Johnson et al, Kaman Sciences Corporation, October 1995.



Cosmos 931 debris cloud of 13 fragments two weeks after the event as reconstructed from US SSN database.

SATELLITE DATA

TYPE: Payload
 OWNER: CIS
 LAUNCH DATE: 20.73 Sept 1977
 DRY MASS (KG): 1750
 MAIN BODY: Cone; 2 m by 4 m
 MAJOR APPENDAGES: Plate + 2 solar panels
 ATTITUDE CONTROL: Active, 3-axis
 ENERGY SOURCES: On-board propellants, Battery

EVENT DATA

DATE: 23 Jun 1978 LOCATION: 0.0N, 98.7E
 TIME: Unknown ASSESSED CAUSE: Battery
 ALTITUDE: 35790 km

PRE-EVENT ELEMENTS

EPOCH: 88166.03647595 MEAN ANOMALY: 78.3897
 RIGHT ASCENSION: 78.3897 MEAN MOTION: 1.00252588
 INCLINATION: 0.1137 MEAN MOTION DOT/2: .0
 ECCENTRICITY .0001436 MEAN MOTION DOT DOT/6: .0
 ARG. OF PERIGEE: 325.2771 BSTAR: .0

DEBRIS CLOUD DATA

MAXIMUM ΔP : Unknown
 MAXIMUM ΔI : Unknown

COMMENTS

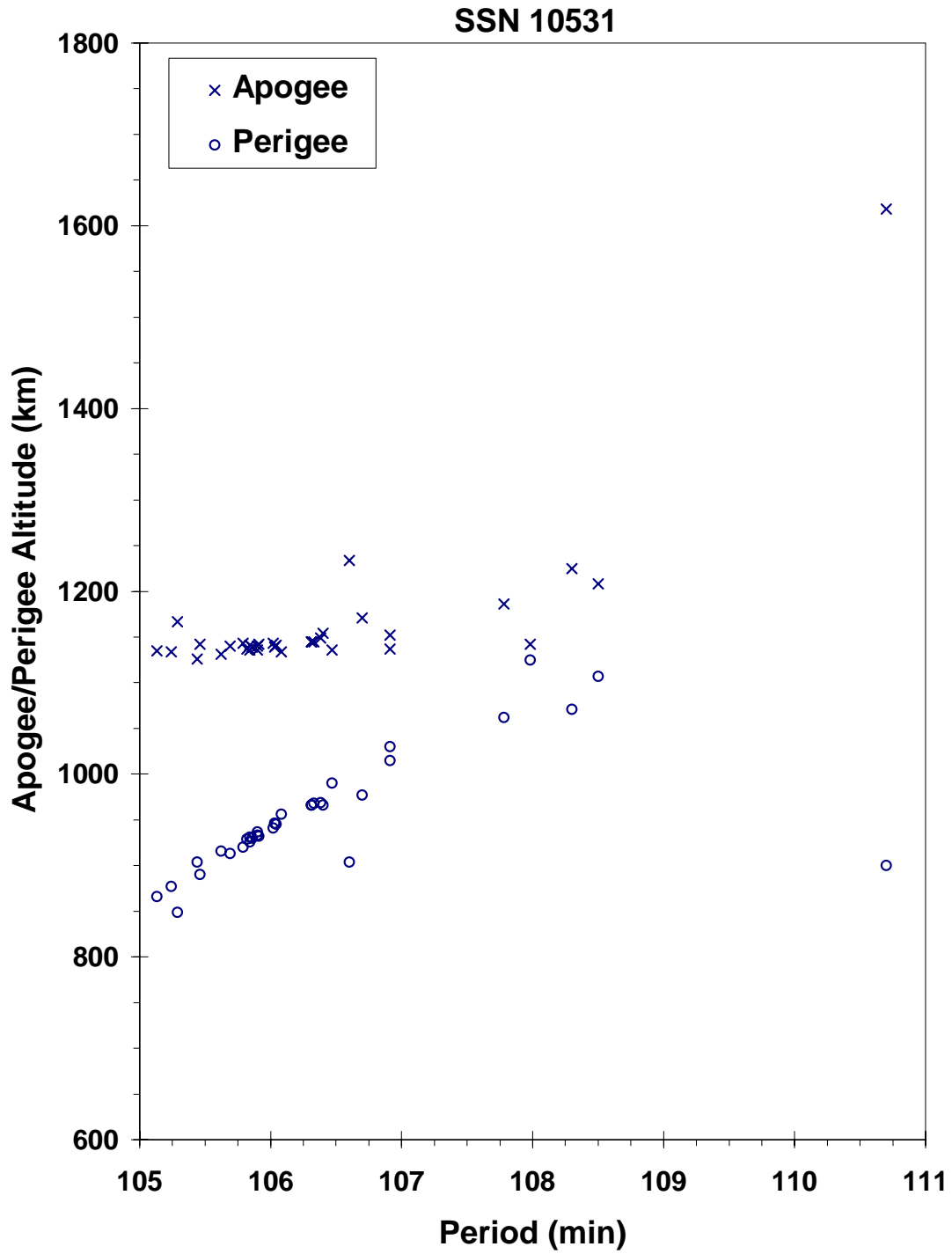
This event was revealed by Russian officials in an orbital debris meeting in February 1992 in Moscow. This is the first known geostationary orbit fragmentation and was not detected by the Space Surveillance Network (SSN). Russian photographs originally linked to the breakup were later determined to have been misidentified.

REFERENCE DOCUMENTS

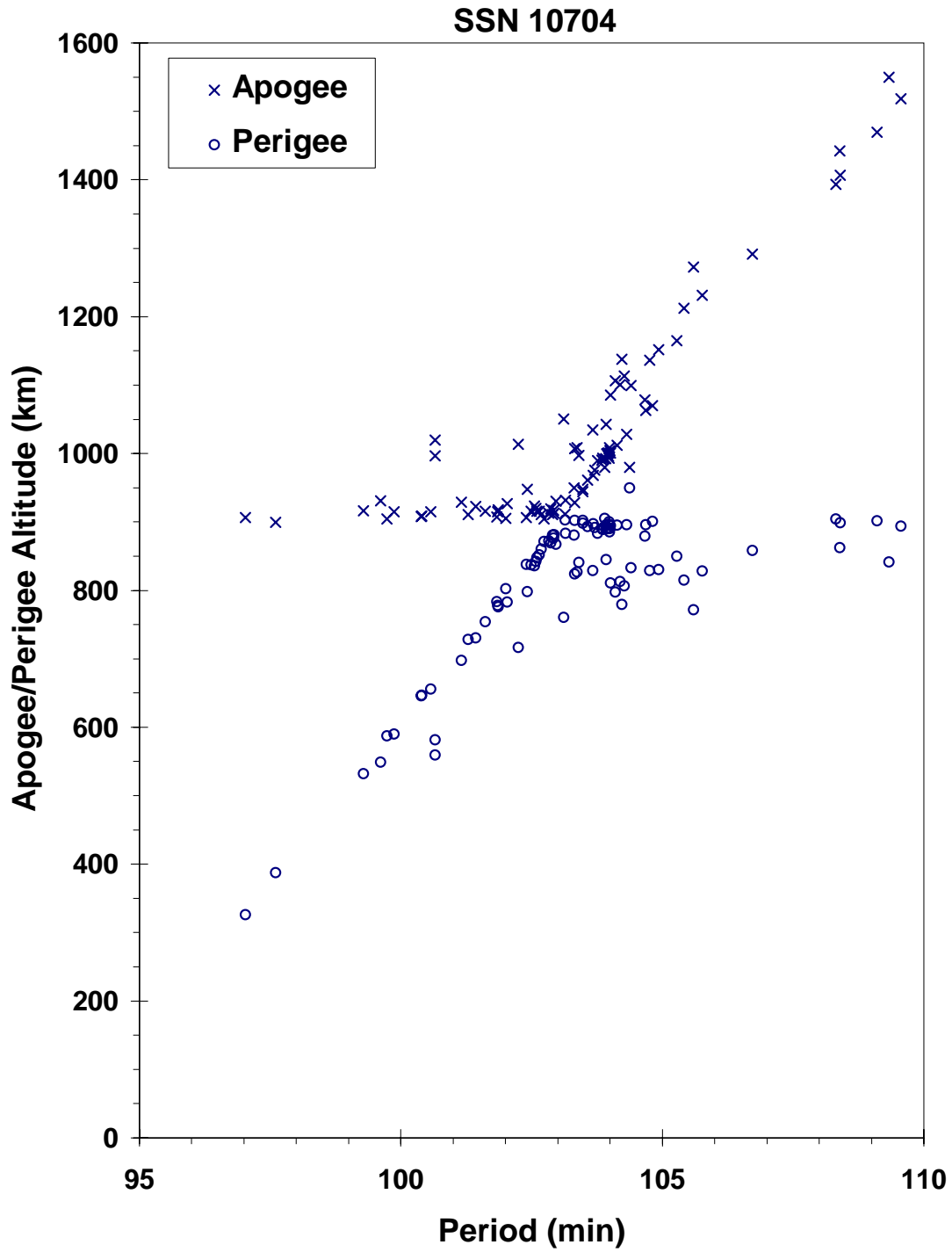
History of Soviet/Russian Satellite Fragmentations-A Joint U.S.-Russian Investigation, N. L. Johnson et al, Kaman Sciences Corporation, October 1995.

“Breakup in Review-Two GEO Breakups”, Orbital Debris Monitor, April 1992, p 35-36.

Insufficient data to construct a Gabbard diagram.



Cosmos 970 debris cloud of 34 fragments about five months after the event as reconstructed from US SSN database.



Landsat 3 R/B debris cloud of 90 identified fragments four days after the event as reconstructed from US SSN database.

COSMOS 1030

1978-083A

11015

SATELLITE DATA

TYPE: Payload
 OWNER: CIS
 LAUNCH DATE: 6.13 Sep 1978
 DRY MASS (KG): 1250
 MAIN BODY: Cylinder; 1.7 m diameter by 2 m length
 MAJOR APPENDAGES: Solar panels (?)
 ATTITUDE CONTROL: Active, 3-axis
 ENERGY SOURCES: On-board propellants, explosive charge

EVENT DATA

DATE:	10 Oct 1978	LOCATION:	Unknown
TIME:	Unknown	ASSESSED CAUSE:	Deliberate
ALTITUDE:	Unknown		

PRE-EVENT ELEMENTS

EPOCH:	78277.19859350	MEAN ANOMALY:	4.9827
RIGHT ASCENSION:	336.7676	MEAN MOTION:	2.00213289
INCLINATION:	62.8388	MEAN MOTION DOT/2:	.0
ECCENTRICITY:	.7350882	MEAN MOTION DOT DOT/6:	.0
ARG. OF PERIGEE:	318.4262	BSTAR:	.0

DEBRIS CLOUD DATA

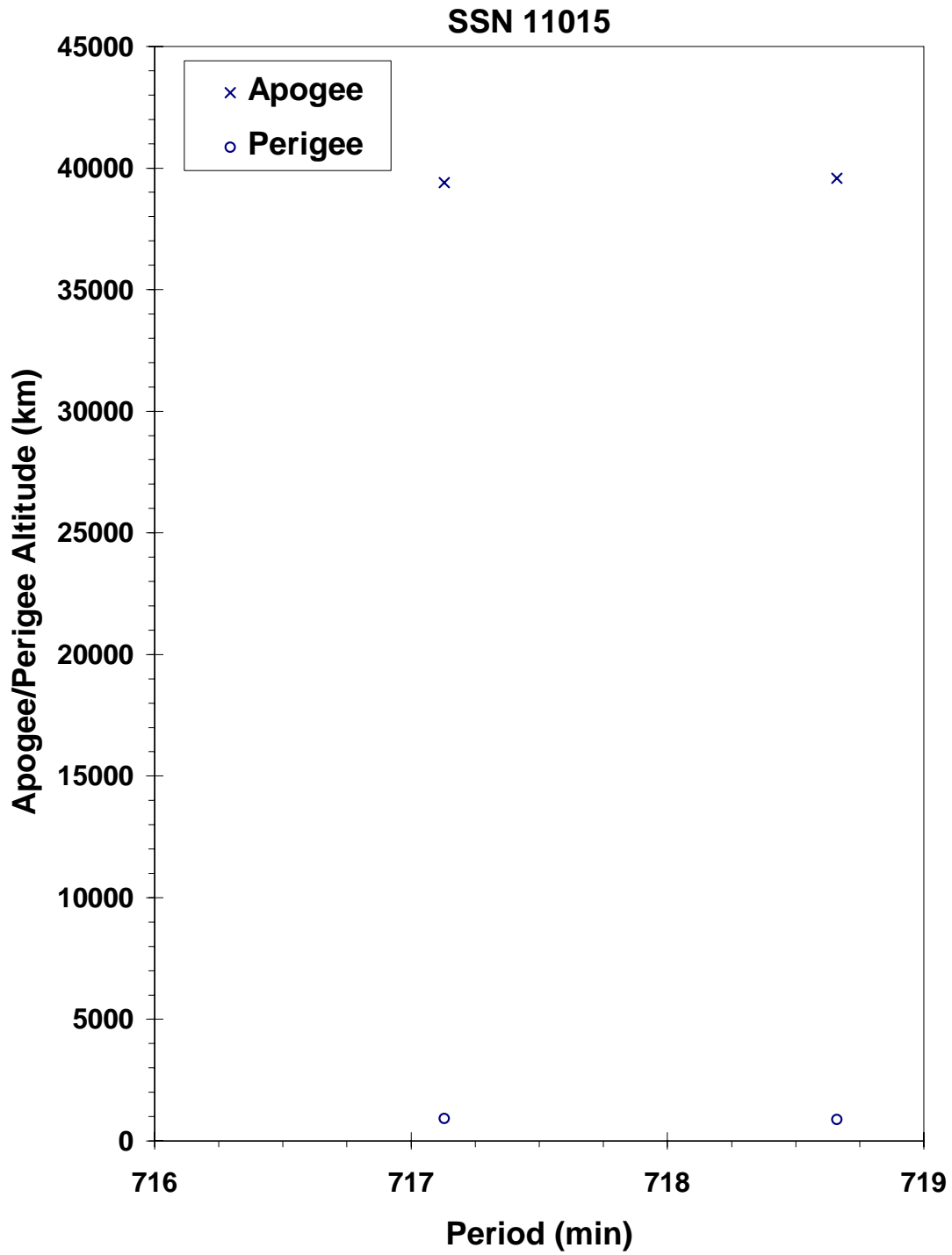
MAXIMUM ΔP : Unknown
 MAXIMUM ΔI : Unknown

COMMENTS

Cosmos 1030 was another spacecraft of the Cosmos 862-type to experience a fragmentation. After entering a Molniya-type transfer orbit on 6 September, Cosmos 1030 maneuvered about 14 September to enter an operational orbit. Elements on the first identifiable fragment did not appear until a year after the event. Official cataloging of debris did not begin until three years after the event.

REFERENCE DOCUMENT

History of Soviet/Russian Satellite Fragmentations-A Joint U.S.-Russian Investigation, N. L. Johnson et al, Kaman Sciences Corporation, October 1995.



Cosmos 1030 and a single debris fragment one year after the event as reconstructed from US SSN database.

SATELLITE DATA

TYPE: Delta Second Stage (2910)
 OWNER: US
 LAUNCH DATE: 24.34 Oct 1978
 DRY MASS (KG): 900
 MAIN BODY: Cylinder-nozzle; 2.4 m diameter by 8 m length
 MAJOR APPENDAGES: None
 ATTITUDE CONTROL: None at time of the event.
 ENERGY SOURCES: On-board propellants, range safety device

EVENT DATA

DATE:	26 Dec 1981	LOCATION:	Unknown
TIME:	Unknown	ASSESSED CAUSE:	Propulsion
ALTITUDE:	Unknown		

PRE-EVENT ELEMENTS

EPOCH:	81360.19972720	MEAN ANOMALY:	311.8261
RIGHT ASCENSION:	277.7553	MEAN MOTION:	13.85390161
INCLINATION:	99.3003	MEAN MOTION DOT/2:	.000000425
ECCENTRICITY:	.0010821	MEAN MOTION DOT DOT/6:	.0
ARG. OF PERIGEE:	48.3801	BSTAR:	.00004426123

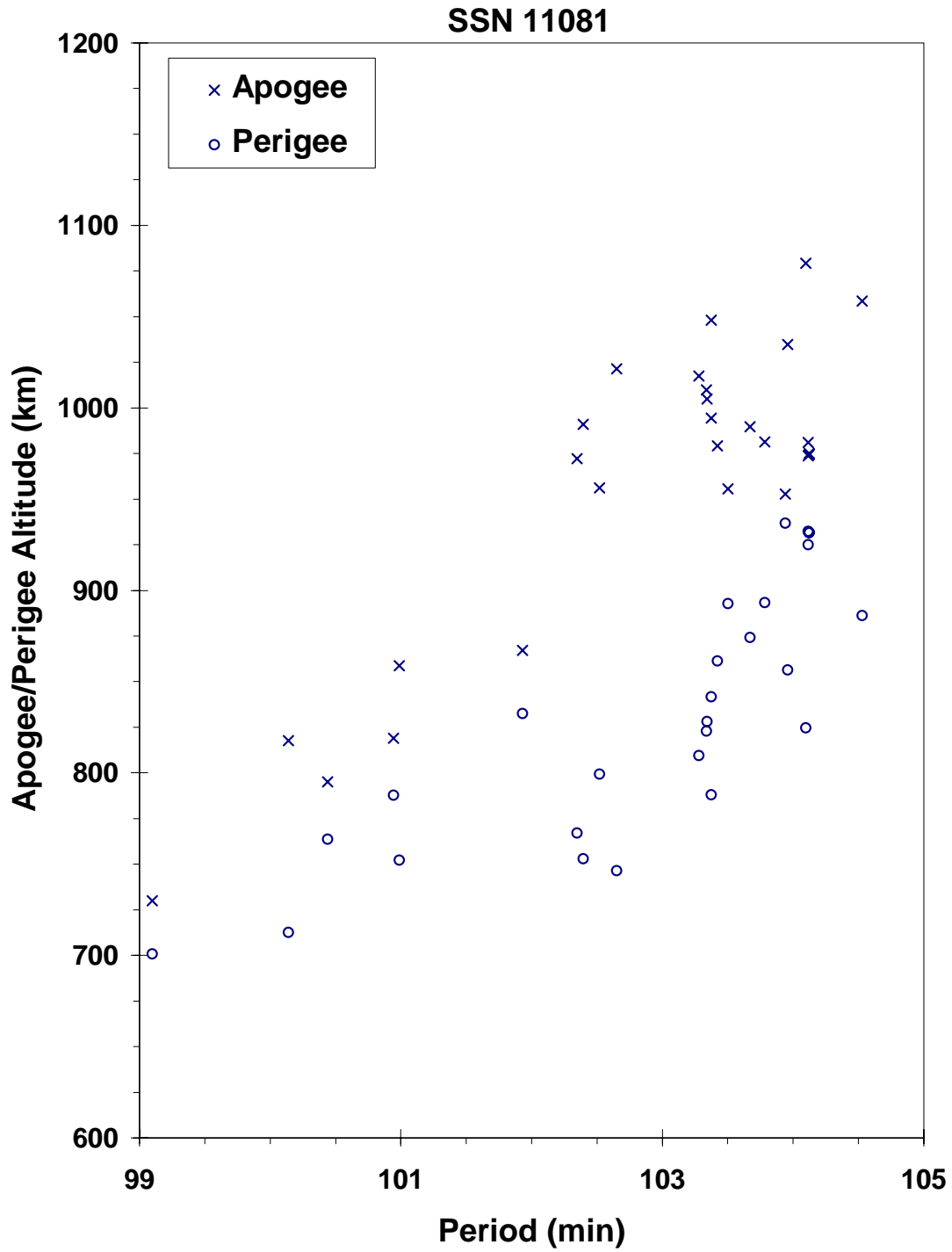
DEBRIS CLOUD DATA

MAXIMUM ΔP : Unknown
 MAXIMUM ΔI : 0.6 deg*

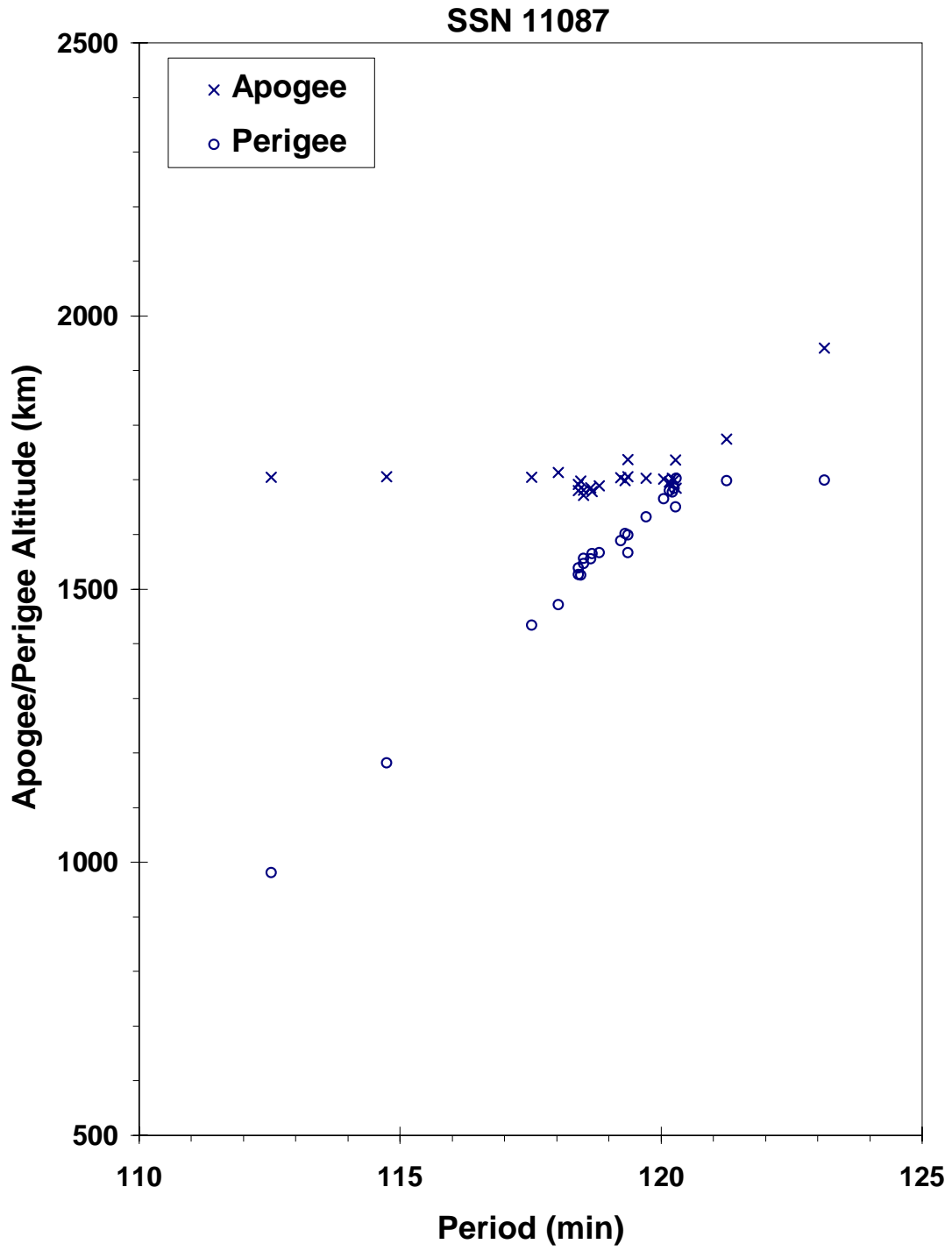
*Based on uncataloged debris data

COMMENTS

Nimbus 7 R/B is designated Cameo in US Space Command Satellite Catalog in reference to scientific piggy-back payload attached to the Delta second stage. This satellite experienced an anomalous event prior to and after the event cited above (See Section 3). Most fragments decayed very rapidly, preventing an accurate assessment of the event and its resulting debris cloud. No new objects were cataloged as a result of this event. The event apparently occurred prior to 0700 GMT.



The Nimbus 7 R/B debris cloud remnant of 27 fragments a few days after the event as reconstructed from US SSN database. Most fragments have already experienced considerable drag effects.



Cosmos 1045 R/B debris cloud of 25 fragments as determined one week after the event.

P-78 (SOLWIND)

1979-017A

11278

SATELLITE DATA

TYPE: Payload
 OWNER: US
 LAUNCH DATE: 24.35 Feb 1979
 DRY MASS (KG): 850
 MAIN BODY: Cylinder; 2.1 m diameter by 1.3 m length
 MAJOR APPENDAGES: 1 solar panel
 ATTITUDE CONTROL: Spin-stabilized
 ENERGY SOURCES: None

EVENT DATA

DATE: 13 Sep 1985 LOCATION: 35N, 234E (asc)
 TIME: 2043 GMT ASSESSED CAUSE: Deliberate
 ALTITUDE: 525 km

PRE-EVENT ELEMENTS

EPOCH: 85256.72413718 MEAN ANOMALY: 260.9644
 RIGHT ASCENSION: 182.5017 MEAN MOTION: 15.11755304
 INCLINATION: 97.6346 MEAN MOTION DOT/2: .00000616
 ECCENTRICITY: .0022038 MEAN MOTION DOT DOT/6: .0
 ARG. OF PERIGEE: 99.4081 BSTAR: .000037918

DEBRIS CLOUD DATA

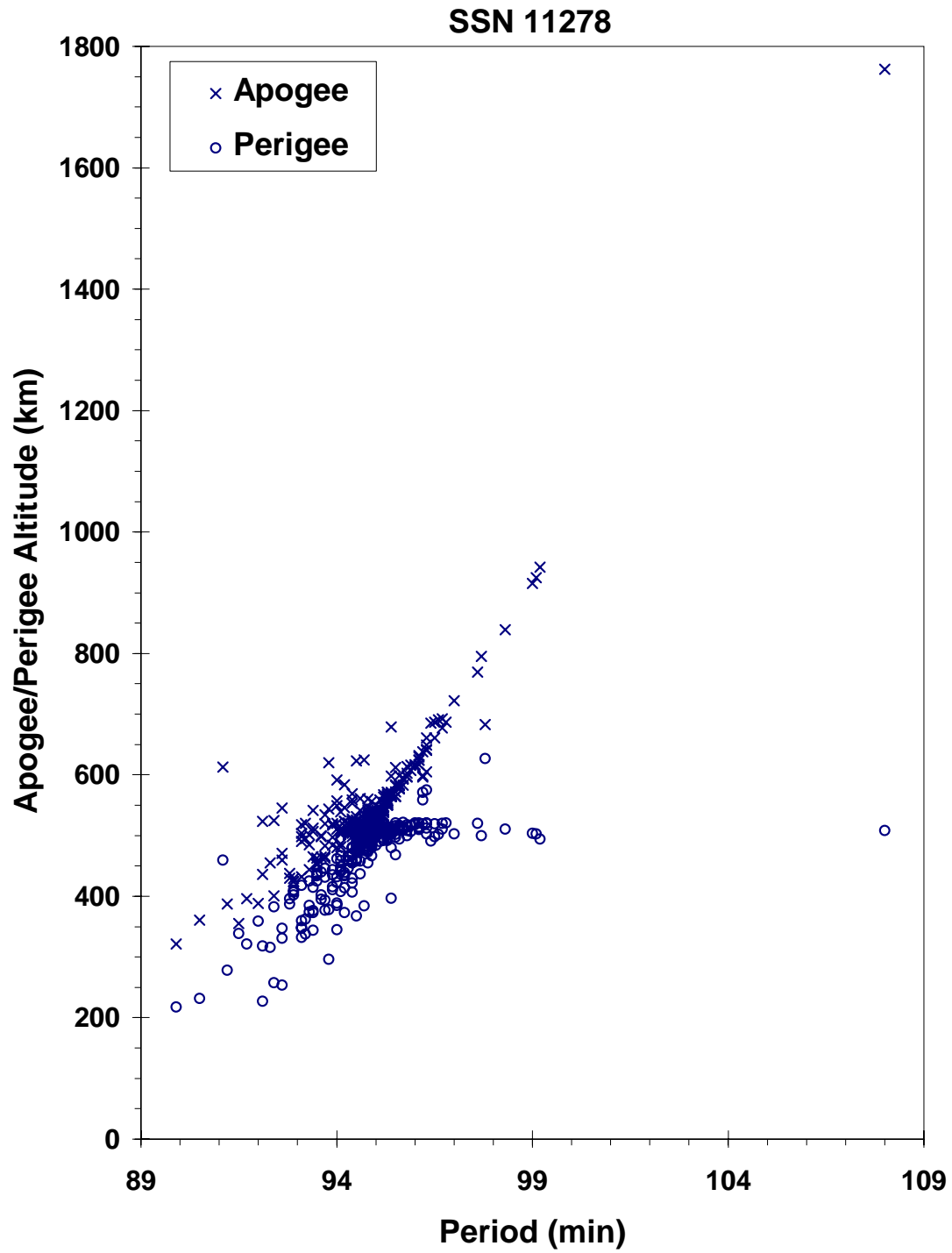
MAXIMUM ΔP : 12.7 min
 MAXIMUM ΔI : 1.4 deg

COMMENTS

P-78 was impacted by a sub-orbital object at high velocity as part of a planned test.

REFERENCE DOCUMENT

Postmortem of a Hypervelocity Impact: Summary, R. L. Kling, Technical Report CS86-LKD-001, Teledyne Brown Engineering, Colorado Springs, September 1986.



P-78 debris cloud of 267 fragments seen eleven hours after the event by the US SSN PARCS radar.

COSMOS 1094

1979-033A

11333

SATELLITE DATA

TYPE: Payload
 OWNER: CIS
 LAUNCH DATE: 18.50 Apr 1979
 DRY MASS (KG): 3000
 MAIN BODY: Cylinder; 1.3 m diameter by 17 m length
 MAJOR APPENDAGES: Solar panels
 ATTITUDE CONTROL: Active, 3-axis
 ENERGY SOURCES: On-board propellants, explosive charge (?)

EVENT DATA

DATE: 17 Sep 1979 LOCATION: 53S, 336E (dsc)
 TIME: 1039 GMT ASSESSED CAUSE: Unknown
 ALTITUDE: 385 km

PRE-EVENT ELEMENTS

EPOCH: 79260.33615661 MEAN ANOMALY: 61.9566
 RIGHT ASCENSION: 271.8638 MEAN MOTION: 15.58096051
 INCLINATION: 65.0398 MEAN MOTION DOT/2: .00102640
 ECCENTRICITY: .0016936 MEAN MOTION DOT DOT/6: .0
 ARG. OF PERIGEE: 297.9871 BSTAR: .0013492

DEBRIS CLOUD DATA

MAXIMUM ΔP : 7.1 min*
 MAXIMUM ΔI : 0.3 deg*

*Based on uncataloged debris data

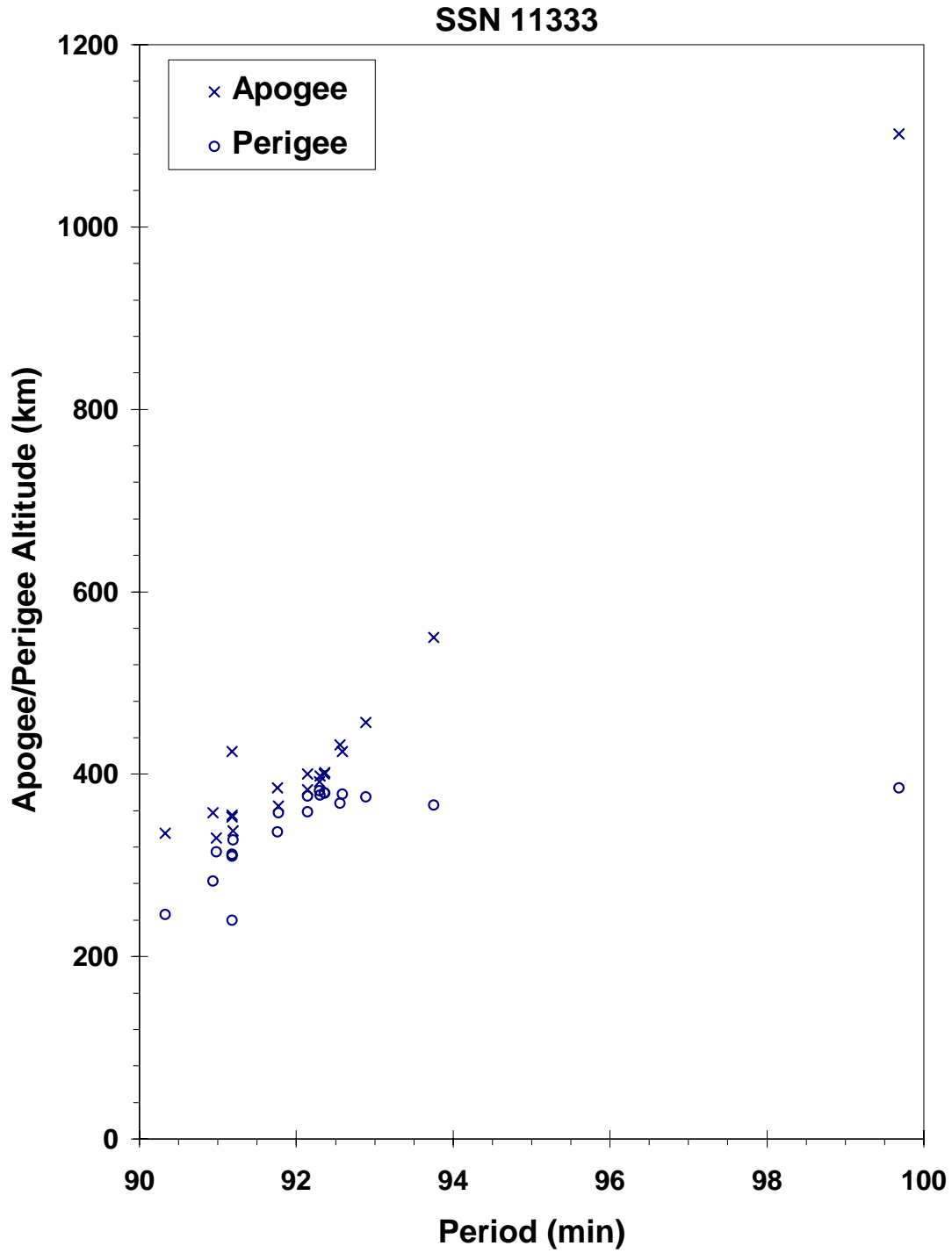
COMMENTS

Cosmos 1094 was the fourth spacecraft of the Cosmos 699-type to experience a fragmentation. Spacecraft had been in a regime of natural decay for four months prior to the event. All new debris decayed before being officially cataloged.

REFERENCE DOCUMENTS

"Artificial Satellite Break-Ups (Part 1): Soviet Ocean Surveillance Satellites", N. L. Johnson, Journal of the British Interplanetary Society, February 1983, pp. 51-58.

History of Soviet/Russian Satellite Fragmentations-A Joint U.S-Russian Investigation, N. L. Johnson et al, Kaman Sciences Corporation, October 1995.



Cosmos 1094 debris cloud of 20 fragments within one week of the event as reconstructed from US SSN database.

COSMOS 1109**1979-058A****11417****SATELLITE DATA**

TYPE: Payload
 OWNER: CIS
 LAUNCH DATE: 27.76 Jun 1979
 DRY MASS (KG): 1250
 MAIN BODY: Cylinder; 1.7 m diameter by 2 m length
 MAJOR APPENDAGES: Solar panels
 ATTITUDE CONTROL: Active, 3-axis
 ENERGY SOURCES: On-board propellants, explosive charge

EVENT DATA

DATE:	Mid-Feb 1980	LOCATION:	Unknown
TIME:	Unknown	ASSESSED CAUSE:	Deliberate
ALTITUDE:	Unknown		

PRE-EVENT ELEMENTS

EPOCH:	80048.26161234	MEAN ANOMALY:	5.0375
RIGHT ASCENSION:	104.4713	MEAN MOTION:	2.00453352
INCLINATION:	63.3495	MEAN MOTION DOT/2:	.0
ECCENTRICITY:	.7238911	MEAN MOTION DOT DOT/6:	.0
ARG. OF PERIGEE:	318.4445	BSTAR:	.0

DEBRIS CLOUD DATA

MAXIMUM ΔP : 3.5 min*
 MAXIMUM ΔI : 0.2 deg*

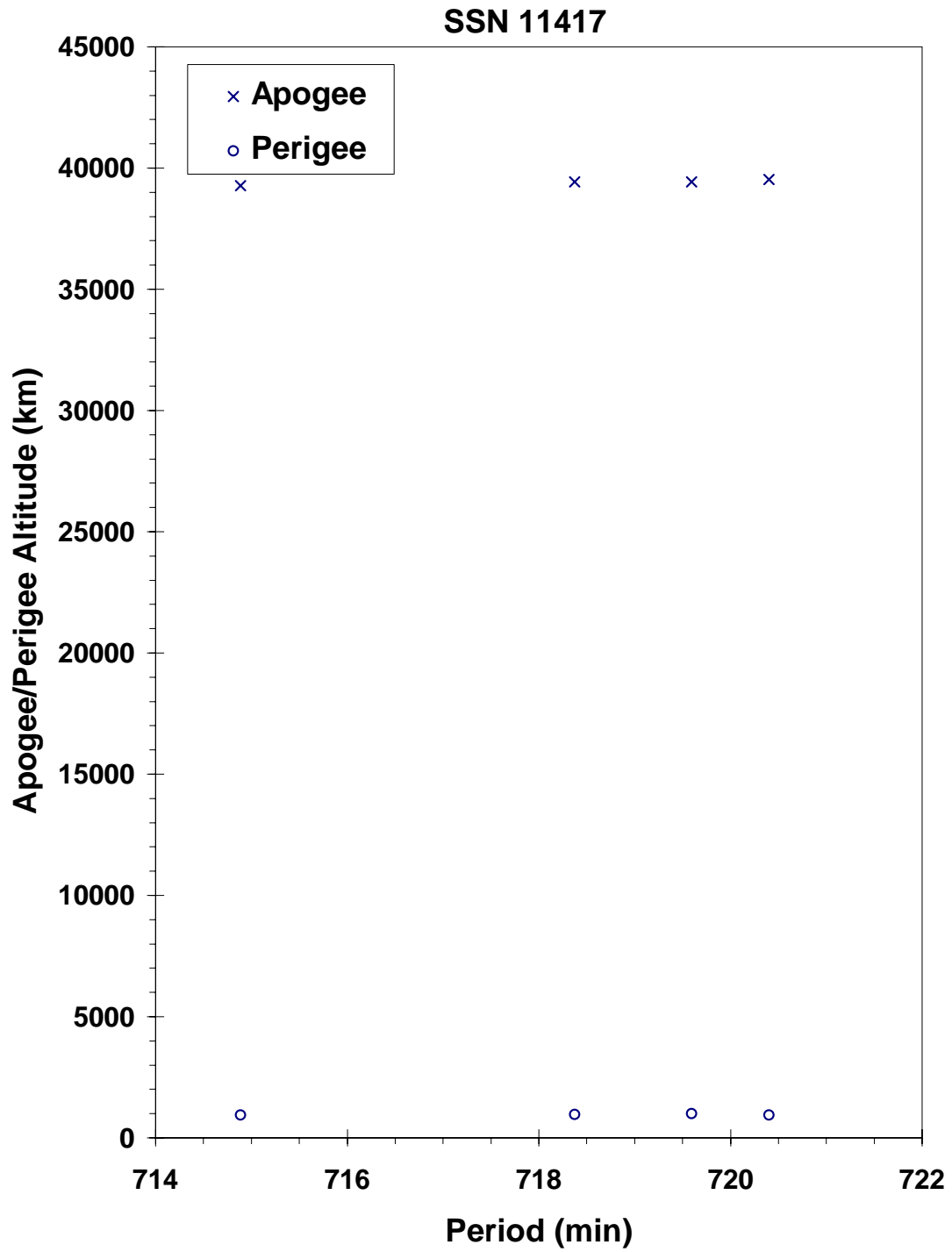
*Based on uncataloged debris data

COMMENTS

Cosmos 1109 was another spacecraft of the Cosmos 862-type to experience a fragmentation. Cosmos 1109 maneuvered into an operational orbit about 19 July. The payload was "lost" after 17 February 1980 and three pieces of debris were soon found which could be traced back to that period.

REFERENCE DOCUMENT

History of Soviet/Russian Satellite Fragmentations-A Joint U.S.-Russian Investigation, N. L. Johnson et al, Kaman Sciences Corporation, October 1995.



Cosmos 1109 and three fragments in February 1980 as reconstructed
from US SSN database.

COSMOS 1124

1979-077A

11509

SATELLITE DATA

TYPE: Payload
 OWNER: CIS
 LAUNCH DATE: 28.01 Aug 1979
 DRY MASS (KG): 1250
 MAIN BODY: Cylinder; 1.7 m diameter by 2 m length
 MAJOR APPENDAGES: Solar panels
 ATTITUDE CONTROL: Active, 3-axis
 ENERGY SOURCES: On-board propellants, explosive charge

EVENT DATA

DATE: 9 Sep 1979 LOCATION: 52N, 304E (asc)
 TIME: 0230 GMT ASSESSED CAUSE: Deliberate
 ALTITUDE: 8375 km

PRE-EVENT ELEMENTS

EPOCH: 79249.09448656 MEAN ANOMALY: 3.7678
 RIGHT ASCENSION: 288.1742 MEAN MOTION: 2.00548359
 INCLINATION: 63.0212 MEAN MOTION DOT/2: .0
 ECCENTRICITY: .7383335 MEAN MOTION DOT DOT/6: .0
 ARG. OF PERIGEE: 318.3799 BSTAR: .0

DEBRIS CLOUD DATA

MAXIMUM ΔP : 4.0 min*
 MAXIMUM ΔI : 0.1 deg*

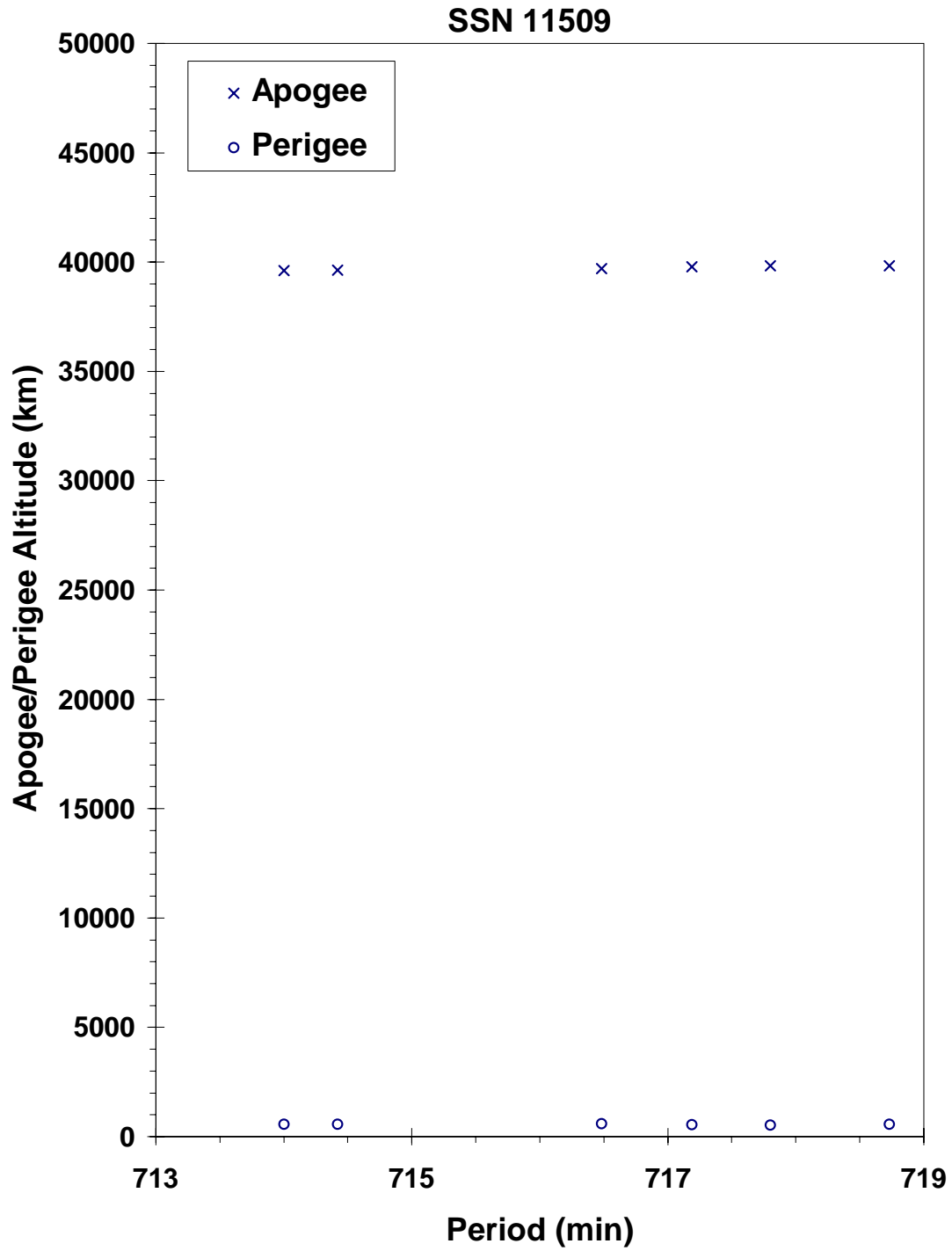
*Based on uncataloged debris data

COMMENTS

Cosmos 1124 was another spacecraft of the Cosmos 862-type to experience a fragmentation. After insertion into a Molniya-type transfer orbit on 28 August, Cosmos 1124's ascending node was allowed to drift until 3 September when a maneuver placed the spacecraft into an operational, semi-synchronous orbit. The fragmentation occurred six days later. The spacecraft never maneuvered again and soon drifted off station.

REFERENCE DOCUMENT

History of Soviet/Russian Satellite Fragmentations-A Joint U.S.-Russian Investigation, N. L. Johnson et al, Kaman Sciences Corporation, October 1995.



Cosmos 1124 debris cloud of 6 fragments about one week after the event as reconstructed from US SSN database.

SATELLITE DATA

TYPE: Ariane 1 Third Stage
 OWNER: ESA
 LAUNCH DATE: 24.72 Dec 1979
 DRY MASS (KG): 1400
 MAIN BODY: Cylinder; 2.6 m diameter by 10.3 m length
 MAJOR APPENDAGES: None
 ATTITUDE CONTROL: None at time of the event.
 ENERGY SOURCES: On-board propellants, range safety device

EVENT DATA

DATE:	Apr 1980	LOCATION:	Unknown
TIME:	Unknown	ASSESSED CAUSE:	Propulsion
ALTITUDE:	Unknown		

PRE-EVENT ELEMENTS

EPOCH:	80088.55565320	MEAN ANOMALY:	17.6019
RIGHT ASCENSION:	101.5521	MEAN MOTION:	2.48253031
INCLINATION:	17.9092	MEAN MOTION DOT/2:	.001764977
ECCENTRICITY:	.7152375	MEAN MOTION DOT DOT/6:	.0
ARG. OF PERIGEE:	264.7858	BSTAR:	.001078542

DEBRIS CLOUD DATA

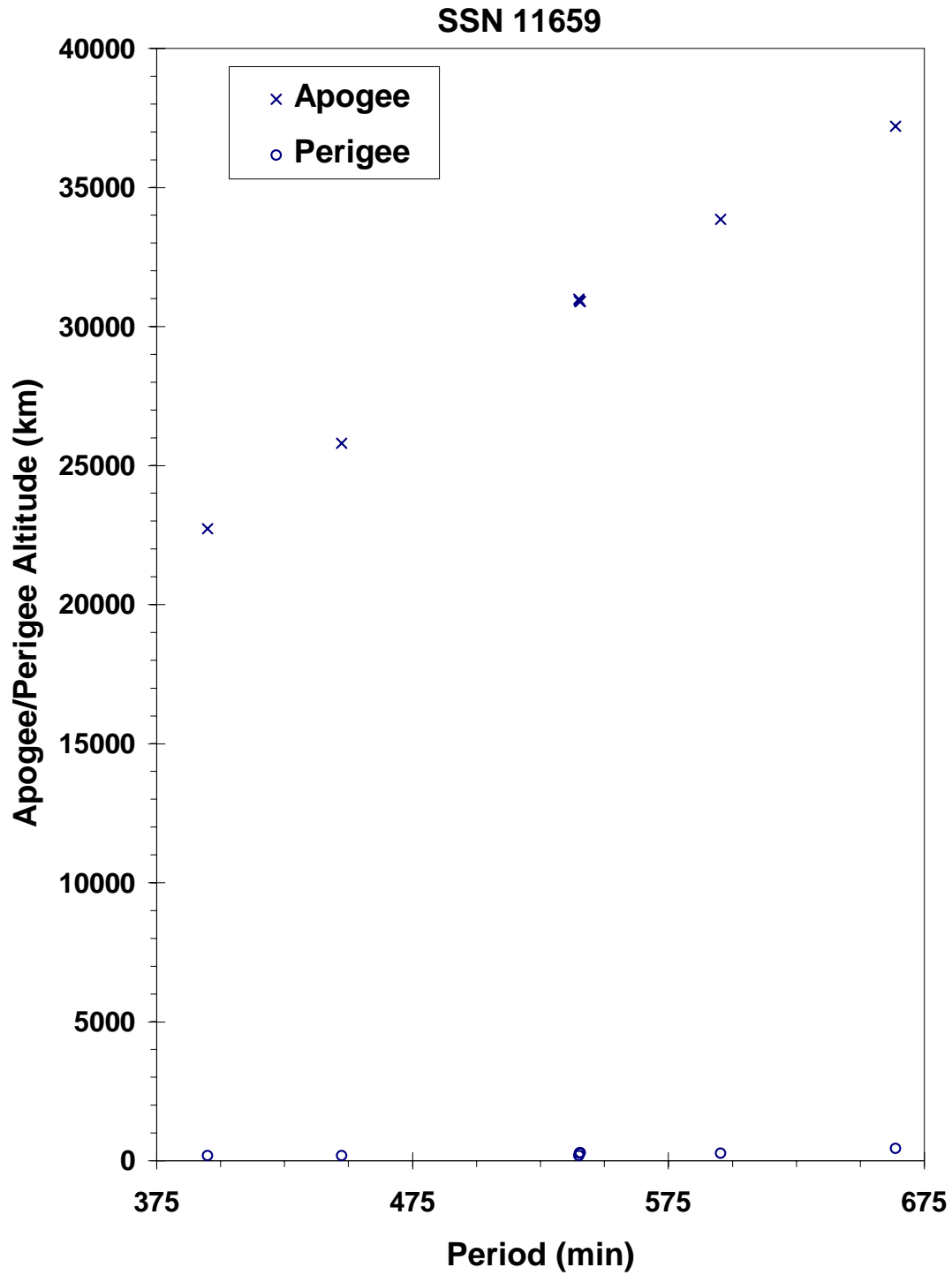
MAXIMUM ΔP : Unknown
 MAXIMUM ΔI : Unknown

COMMENTS

This mission was the inaugural flight of the Ariane 1 launch vehicle. Payload and R/B were apparently cross-tagged until mid-January 1980. Detection and tracking of debris has always been extremely difficult in part due to low inclination and highly elliptical orbit. Debris data were first developed in the second half of April, and calculations suggest the fragmentation occurred during the first week of April. The magnitude of the event and the total number of pieces created are unknown. Many debris had high decay rates.

REFERENCE DOCUMENT

A Preliminary Analysis of the Fragmentation of the Spot 1 Ariane Third Stage, N. L. Johnson, Technical Report CS87-LKD-003, Teledyne Brown Engineering, Colorado Springs, March 1987.



CAT R/B debris cloud of 7 fragments about eight weeks after the event as reconstructed from US SSN database.

COSMOS 1167

1980-021A

11729

SATELLITE DATA

TYPE: Payload
 OWNER: CIS
 LAUNCH DATE: 14.44 Mar 1980
 DRY MASS (KG): 3000
 MAIN BODY: Cylinder; 1.3 m diameter by 17 m length
 MAJOR APPENDAGES: Solar panels
 ATTITUDE CONTROL: Active, 3-axis
 ENERGY SOURCES: On-board propellants, explosive charge (?)

EVENT DATA

DATE: 15 Jul 1981 LOCATION: 10N, 106E (asc)
 TIME: 0921 GMT ASSESSED CAUSE: Unknown
 ALTITUDE: 430 km

PRE-EVENT ELEMENTS

EPOCH: 81196.19449955 MEAN ANOMALY: 110.8351
 RIGHT ASCENSION: 174.9184 MEAN MOTION: 15.54665775
 INCLINATION: 65.0101 MEAN MOTION DOT/2: .00025375
 ECCENTRICITY: .0068471 MEAN MOTION DOT DOT/6: .0
 ARG. OF PERIGEE: 248.6139 BSTAR: .00034595

DEBRIS CLOUD DATA

MAXIMUM ΔP : 1.0 min*
 MAXIMUM ΔI : 0.5 deg*

*Based on uncataloged debris data

COMMENTS

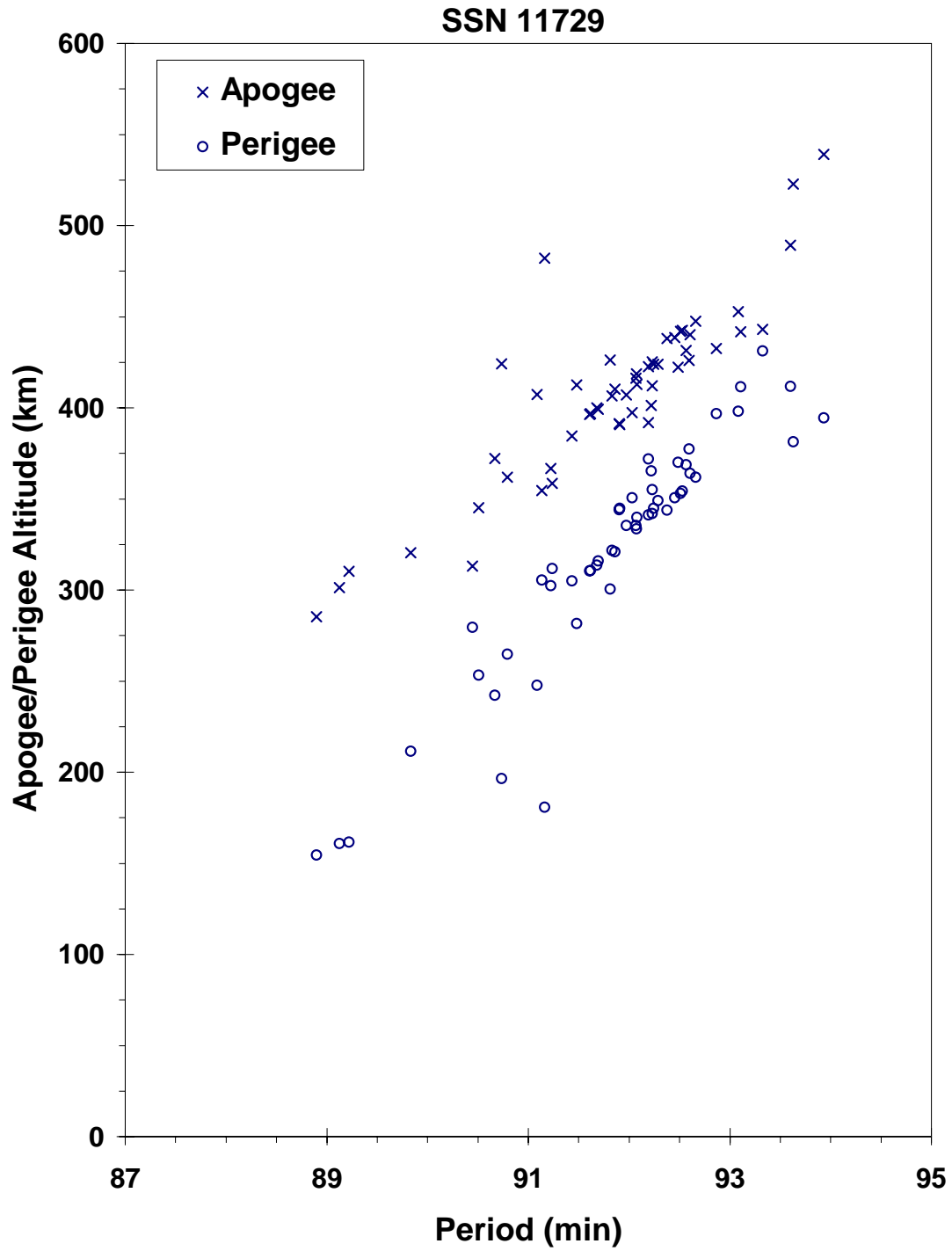
Cosmos 1167 was the fifth spacecraft of the Cosmos 699-type to experience a fragmentation. The spacecraft had been in a regime of natural decay for three months prior to the event. Most debris reentered before being officially cataloged.

REFERENCE DOCUMENTS

The Fragmentations of USSR Satellites 11729 and 12504 (U), J. R. Gabbard and P. M. Landry, Technical Memorandum 82-S-03, DCS/Plans, Hdqtrs NORAD/ADCOM, Colorado Springs, August 1982 (Secret).

"Artificial Satellite Break-Ups (Part 1): Soviet Ocean Surveillance Satellites", N. L. Johnson, Journal of the British Interplanetary Society, February 1983, pp. 51-58.

History of Soviet/Russian Satellite Fragmentations-A Joint U.S.-Russian Investigation, N. L. Johnson et al, Kaman Sciences Corporation, October 1995.



Cosmos 1167 debris cloud remnant of 53 fragments about two weeks after the event as reconstructed from US SSN database.

COSMOS 1174

1980-030A

11765

SATELLITE DATA

TYPE: Payload
 OWNER: CIS
 LAUNCH DATE: 18.04 Apr 1980
 DRY MASS (KG): 1400
 MAIN BODY: Cylinder; 2 m diameter by 4 m length
 MAJOR APPENDAGES: None
 ATTITUDE CONTROL: Active, 3-axis
 ENERGY SOURCES: On-board propellants, explosive charge

EVENT DATA

DATE: 18 Apr 1980 LOCATION: 47N, 322E (asc)
 TIME: 0726 GMT ASSESSED CAUSE: Deliberate
 ALTITUDE: 1625 km

POST-EVENT ELEMENTS

EPOCH: 80109.51771250 MEAN ANOMALY: 102.2095
 RIGHT ASCENSION: 250.9679 MEAN MOTION: 13.64414319
 INCLINATION: 66.1153 MEAN MOTION DOT/2: .0
 ECCENTRICITY: .0865337 MEAN MOTION DOT DOT/6: .0
 ARG. OF PERIGEE: 248.5294 BSTAR: .0

DEBRIS CLOUD DATA

MAXIMUM ΔP : 5.4 min
 MAXIMUM ΔI : 0.6 deg

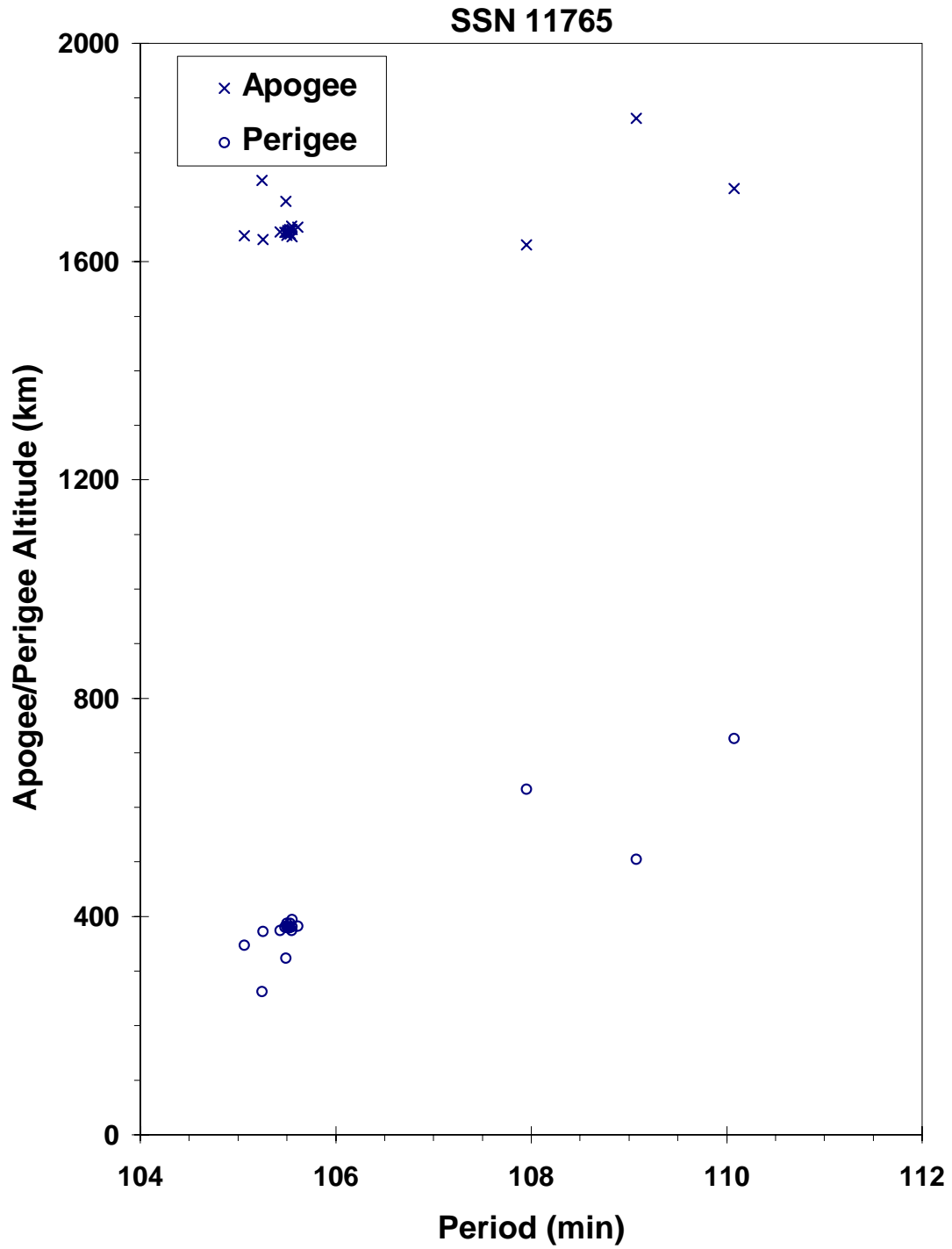
COMMENTS

Cosmos 1174 was launched on a two-revolution rendezvous with Cosmos 1171. After a close approach, Cosmos 1174 performed a final maneuver shortly before its warhead was intentionally fired. Elements above are first data available after the final maneuver but also following the fragmentation. Cosmos 1174 was part of test series begun with Cosmos 249.

REFERENCE DOCUMENTS

"Artificial Satellite Break-Ups (Part 2): Soviet Anti-Satellite Program", N.L. Johnson, Journal of the British Interplanetary Society, August 1983, pp. 357-362.

History of Soviet/Russian Satellite Fragmentations-A Joint U.S.-Russian Investigation, N. L. Johnson et al, Kaman Sciences Corporation, October 1995.



Cosmos 1174 debris cloud of 18 identified fragments about ten days after the event as reconstructed from US SSN database.

COSMOS 1191

1980-057A

11871

SATELLITE DATA

TYPE: Payload
 OWNER: CIS
 LAUNCH DATE: 2.04 Jul 1980
 DRY MASS (KG): 1250
 MAIN BODY: Cylinder; 1.7 m diameter by 2 m length
 MAJOR APPENDAGES: Solar panels
 ATTITUDE CONTROL: Active, 3-axis
 ENERGY SOURCES: On-board propellants, explosive charge

EVENT DATA

DATE:	14 May 1981	LOCATION:	Unknown
TIME:	Unknown	ASSESSED CAUSE:	Deliberate
ALTITUDE:	Unknown		

PRE-EVENT ELEMENTS

EPOCH:	81133.07322634	MEAN ANOMALY:	5.1166
RIGHT ASCENSION:	198.5704	MEAN MOTION:	2.00555560
INCLINATION:	62.6448	MEAN MOTION DOT/2:	.00001257
ECCENTRICITY:	.7180863	MEAN MOTION DOT DOT/6:	.0
ARG. OF PERIGEE:	319.4330	BSTAR:	.0

DEBRIS CLOUD DATA

MAXIMUM ΔP : 6.0 min*
 MAXIMUM ΔI : 0.1 deg*

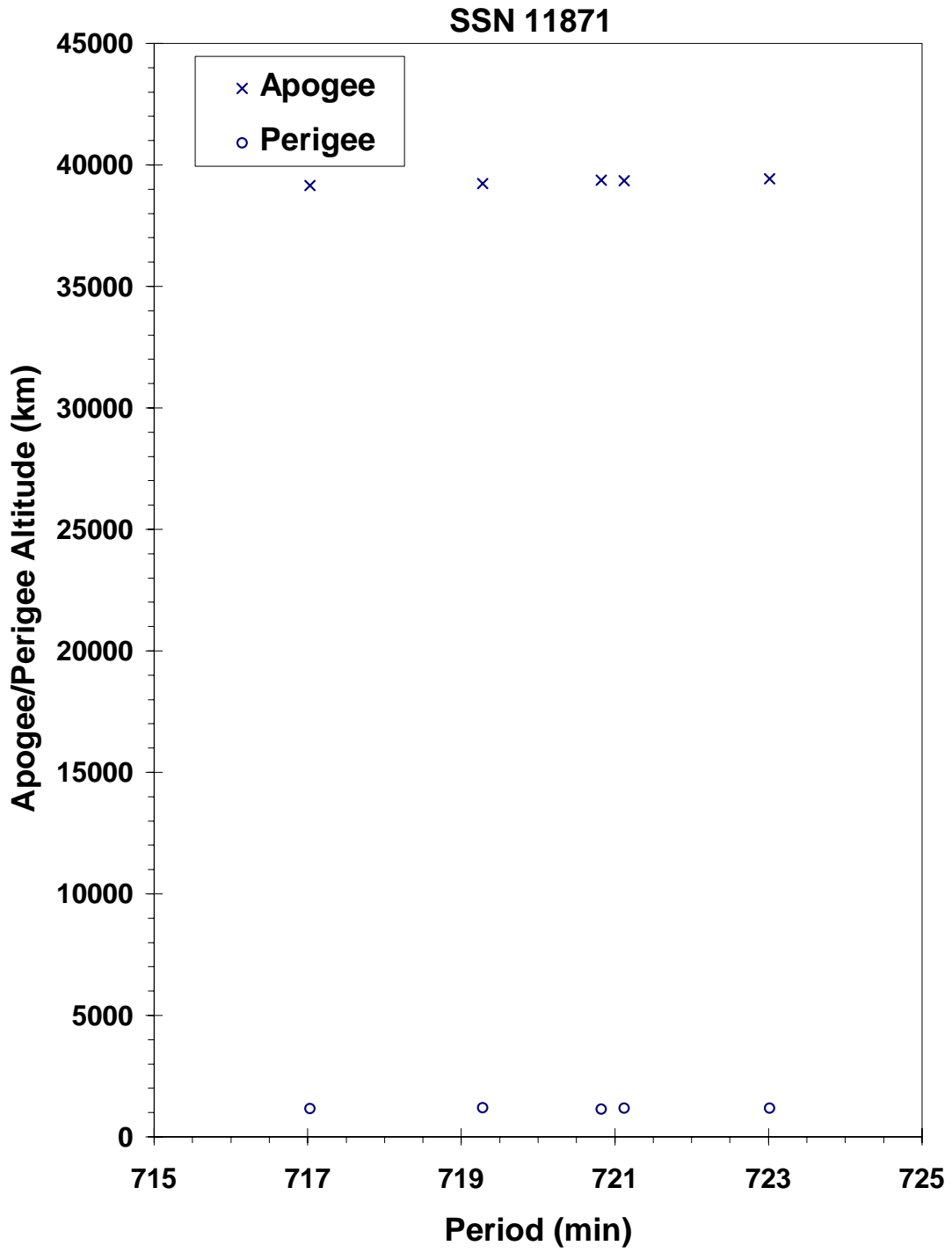
*Based on uncataloged debris data

COMMENTS

Cosmos 1191 was another spacecraft of the Cosmos 862-type to experience a fragmentation. The first debris elements were developed for 25 May.

REFERENCE DOCUMENT

History of Soviet/Russian Satellite Fragmentations-A Joint U.S.-Russian Investigation, N. L. Johnson et al, Kaman Sciences Corporation, October 1995.



Cosmos 1191 debris cloud of 5 identified fragments one month after the event as reconstructed from US SSN database.

COSMOS 1217

1980-085A

12032

SATELLITE DATA

TYPE: Payload
 OWNER: CIS
 LAUNCH DATE: 24.46 Oct 1980
 DRY MASS (KG): 1250
 MAIN BODY: Cylinder; 1.7 m diameter by 2 m length
 MAJOR APPENDAGES: Solar panels
 ATTITUDE CONTROL: Active, 3-axis
 ENERGY SOURCES: On-board propellants, explosive charge

EVENT DATA

DATE:	12 Feb 1983	LOCATION:	Unknown
TIME:	Unknown	ASSESSED CAUSE:	Deliberate
ALTITUDE:	Unknown		

PRE-EVENT ELEMENTS

EPOCH:	83042.34036514	MEAN ANOMALY:	6.0502
RIGHT ASCENSION:	36.1600	MEAN MOTION:	2.00587025
INCLINATION:	65.2478	MEAN MOTION DOT/2:	0.00001154
ECCENTRICITY:	0.7021051	MEAN MOTION DOT DOT/6:	0
ARG. OF PERIGEE:	314.5975	BSTAR:	0

DEBRIS CLOUD DATA

MAXIMUM ΔP : Unknown
 MAXIMUM ΔI : Unknown

COMMENTS

Cosmos 1217 was another member of the Cosmos 862-type to experience a fragmentation.

REFERENCE DOCUMENT

History of Soviet/Russian Satellite Fragmentation-A Joint U.S.-Russian Investigation, N. L. Johnson et al, Kaman Sciences Corporation, October 1995.

Insufficient data to construct a Gabbard diagram.

SATELLITE DATA

TYPE: Payload
 OWNER: CIS
 LAUNCH DATE: 4.63 Nov 1980
 DRY MASS (KG): 3000
 MAIN BODY: Cylinder; 1.3 m diameter by 17 m length
 MAJOR APPENDAGES: Solar panels
 ATTITUDE CONTROL: Active, 3-axis
 ENERGY SOURCES: On-board propellants, explosive charge (?)

EVENT DATA (1)

DATE:	20 Jun 1982	LOCATION:	10S, 332E (dsc)
TIME:	1818 GMT	ASSESSED CAUSE:	Unknown
ALTITUDE:	875 km		

PRE-EVENT ELEMENTS (1)

EPOCH:	82171.72558670	MEAN ANOMALY:	0.2166
RIGHT ASCENSION:	330.3811	MEAN MOTION:	14.49658466
INCLINATION:	65.0033	MEAN MOTION DOT/2:	.00000066
ECCENTRICITY:	.0219432	MEAN MOTION DOT DOT/6:	.0
ARG. OF PERIGEE:	357.8883	BSTAR:	.000025640

EVENT DATA (2)

DATE:	25 Aug 1982	LOCATION:	65S, 238E (dsc)
TIME:	1231 GMT	ASSESSED CAUSE:	Unknown
ALTITUDE:	665 km		

PRE-EVENT ELEMENTS (2)

EPOCH:	82230.91714195	MEAN ANOMALY:	22.7965
RIGHT ASCENSION:	159.4489	MEAN MOTION:	14.49745561
INCLINATION:	65.0025	MEAN MOTION DOT/2:	.0
ECCENTRICITY:	.0225583	MEAN MOTION DOT DOT/6:	.0
ARG. OF PERIGEE:	336.3217	BSTAR:	.0

DEBRIS CLOUD DATA

MAXIMUM ΔP : 3.4 min*
 MAXIMUM ΔI : 1.8 deg*

*Based on uncataloged debris data

COMMENTS

Cosmos 1220 was the seventh spacecraft of the Cosmos 699-type to experience a fragmentation. The spacecraft had been in a natural decay regime for more than 14 months at the time of the first event. A total of 47 fragments had been officially cataloged by the time of the second event which occurred two months later. See similar dual events happening in the summer of 1982 with Cosmos 1306 and Cosmos 1260.

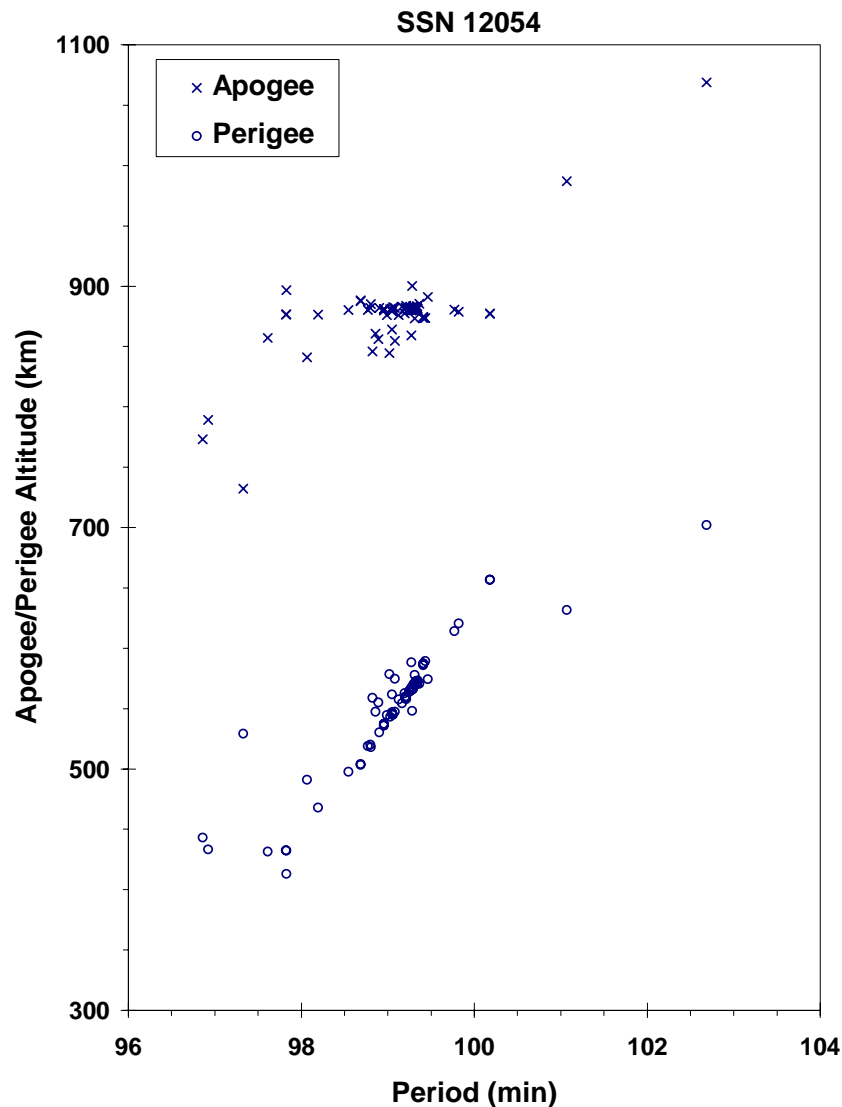
REFERENCE DOCUMENTS

Analysis of PARCS Recorded Data on the Breakup of Satellite 12054, J.W. Rider, Technical Report MSB83-ADC-0162, Teledyne Brown Engineering, Huntsville, January 1983.

Analysis of Cosmos 1220 and Cosmos 1306 Fragments (U), D. Fennessy, Report AH-23, FTD/OLAI, Cheyenne Mountain, Colorado, 12 January 1983 (Secret).

"Artificial Satellite Break-Ups (Part 1): Soviet Ocean Surveillance Satellites", N. L. Johnson, Journal of the British Interplanetary Society, February 1983, pp. 51-58.

History of Soviet/Russian Satellite Fragmentations-A Joint U.S.-Russian Investigation, N. L. Johnson et al, Kaman Sciences Corporation, October 1995.



Cosmos 1220 debris cloud of 72 fragments about one week after the first event as reconstructed from US SSN database.

COSMOS 1247

1981-016A

12303

SATELLITE DATA

TYPE: Payload
 OWNER: CIS
 LAUNCH DATE: 19.41 Feb 1981
 DRY MASS (KG): 1250
 MAIN BODY: Cylinder; 1.7 m diameter by 2 m length
 MAJOR APPENDAGES: Solar panels
 ATTITUDE CONTROL: Active, 3-axis
 ENERGY SOURCES: On-board propellants, explosive charge

EVENT DATA

DATE:	20 Oct 1981	LOCATION:	Unknown
TIME:	Unknown	ASSESSED CAUSE:	Deliberate
ALTITUDE:	Unknown		

PRE-EVENT ELEMENTS

EPOCH:	81293.17083627	MEAN ANOMALY:	5.0298
RIGHT ASCENSION:	214.2278	MEAN MOTION:	2.00570861
INCLINATION:	62.9685	MEAN MOTION DOT/2:	.0
ECCENTRICITY:	.7233048	MEAN MOTION DOT DOT/6:	.0
ARG. OF PERIGEE:	318.2473	BSTAR:	.0

DEBRIS CLOUD DATA

MAXIMUM ΔP : 2.7 min*
 MAXIMUM ΔI : 0.4 deg*

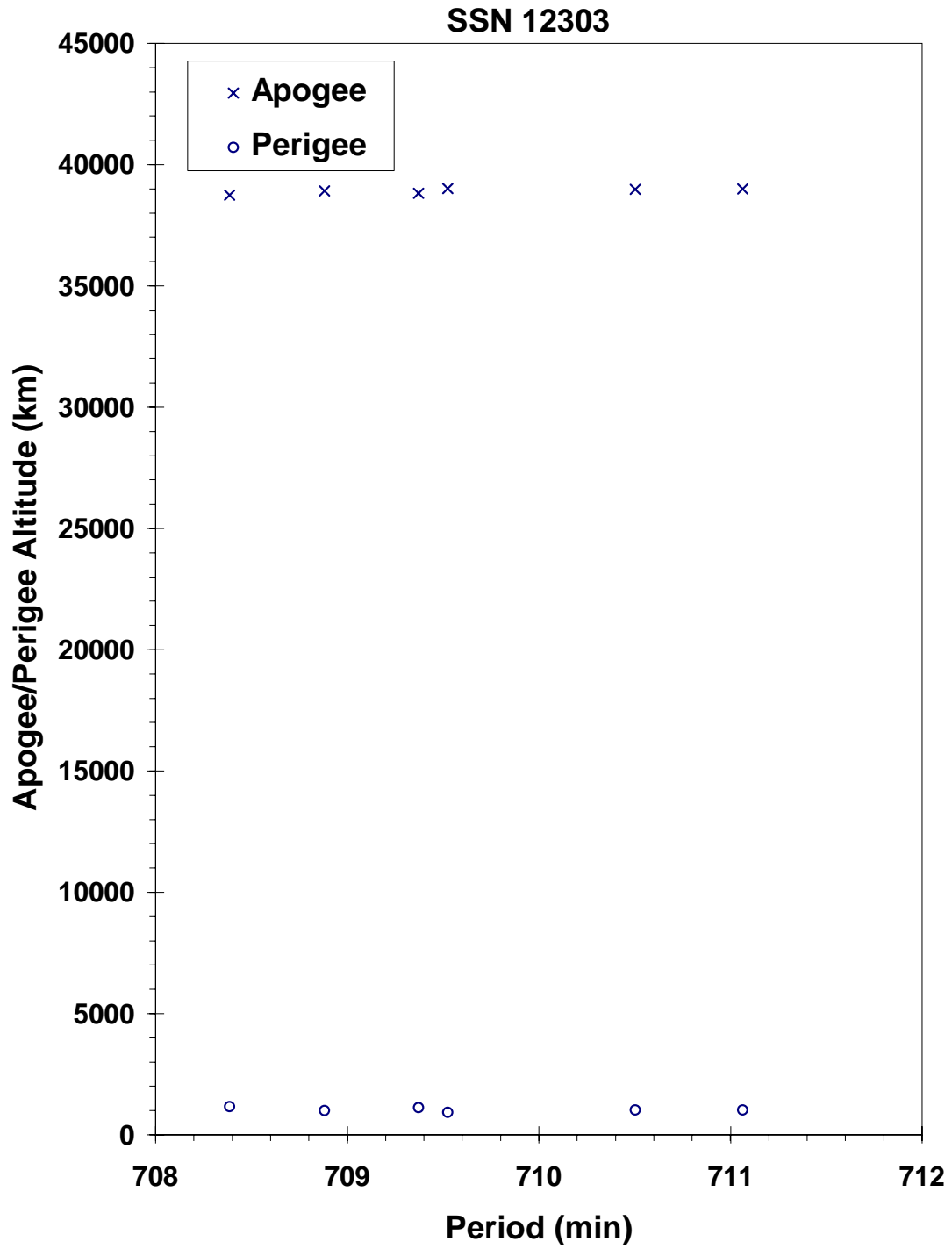
*See comments below

COMMENTS

Cosmos 1247 was another spacecraft of the Cosmos 862-type to experience a fragmentation. Cosmos 1247 appears to have completed the first burn of a 2-phase maneuver sequence on the event date, followed by debris generation. The ΔP and ΔI values above are based on the post-maneuver, 711-minute orbit of 12303 rather than the pre-maneuver, 718-minute orbit cited above.

REFERENCE DOCUMENT

History of Soviet/Russian Satellite Fragmentations-A Joint U.S.-Russian Investigation, N. L. Johnson et al, Kaman Sciences Corporation, October 1995.



Cosmos 1247 debris cloud of 6 fragments about six weeks after the event as reconstructed from US SSN database.

COSMOS 1260

1981-028A

12364

SATELLITE DATA

TYPE: Payload
 OWNER: CIS
 LAUNCH DATE: 20.99+ Mar 1981
 DRY MASS (KG): 3000
 MAIN BODY: Cylinder; 1.3 m diameter by 17 m length
 MAJOR APPENDAGES: Solar panels
 ATTITUDE CONTROL: Active, 3-axis
 ENERGY SOURCES: On-board propellants, explosive charge (?)

EVENT DATA (1)

DATE:	8 May 1982	LOCATION:	40N, 62E (asc)
TIME:	0444 GMT	ASSESSED CAUSE:	Unknown
ALTITUDE:	555 km		

PRE-EVENT ELEMENTS (1)

EPOCH:	82127.98788154	MEAN ANOMALY:	28.1726
RIGHT ASCENSION:	337.2406	MEAN MOTION:	14.88799005
INCLINATION:	65.0246	MEAN MOTION DOT/2:	.00003980
ECCENTRICITY:	.0214690	MEAN MOTION DOT DOT/6:	.0
ARG. OF PERIGEE:	330.7493	BSTAR:	.00028791

EVENT DATA (2)

DATE:	10 Aug 1982	LOCATION:	51N, 238E (dsc)
TIME:	2335 GMT	ASSESSED CAUSE:	Deliberate
ALTITUDE:	750 km		

PRE-EVENT ELEMENTS (2)

EPOCH:	82222.89259484	MEAN ANOMALY:	62.7628
RIGHT ASCENSION:	45.7388	MEAN MOTION:	14.89366232
INCLINATION:	65.0248	MEAN MOTION DOT/2:	.00004369
ECCENTRICITY:	.0219155	MEAN MOTION DOT DOT/6:	.0
ARG. OF PERIGEE:	295.0884	BSTAR:	.00030390

DEBRIS CLOUD DATA

MAXIMUM ΔP : 5.2 min
 MAXIMUM ΔI : 1.0 deg

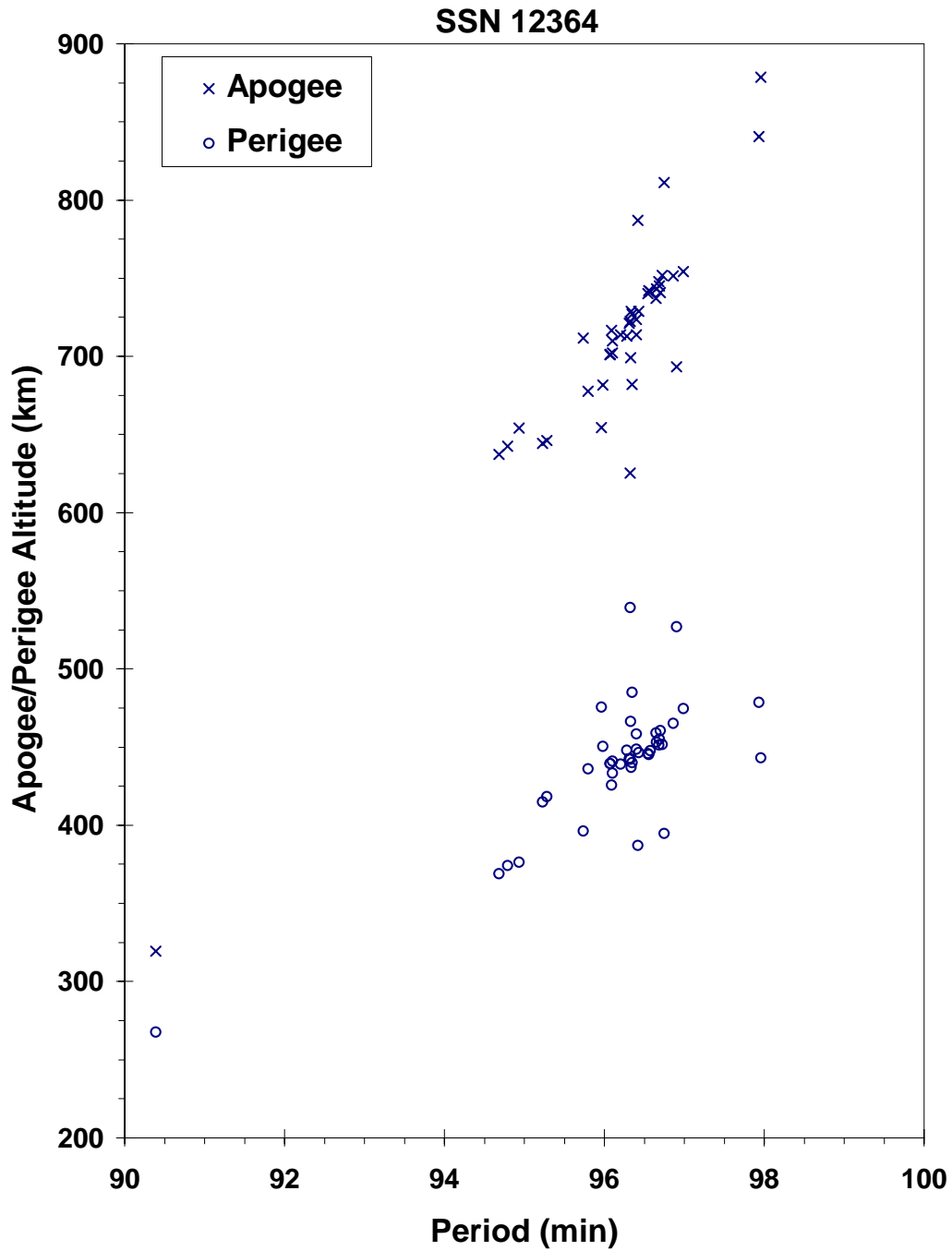
COMMENTS

Cosmos 1260 was the sixth spacecraft of the Cosmos 699-type to experience a fragmentation. The spacecraft had been in a regime of natural decay for eight months before the first event. After the event the main remnant became satellite 13183, which then fragmented three months later. A total of 40 new fragments were officially cataloged prior to the second event. See also Cosmos 1220 and Cosmos 1306 for similar dual fragmentations of Cosmos 699-type spacecraft during this period.

REFERENCE DOCUMENTS

"Artificial Satellite Break-Ups (Part 1): Soviet Ocean Surveillance Satellites", N. L. Johnson, Journal of the British Interplanetary Society, February 1983, pp. 51-58.

History of Soviet/Russian Satellite Fragmentations-A Joint U.S.-Russian Investigation, N. L. Johnson et al, Kaman Sciences Corporation, October 1995.



Cosmos 1260 debris cloud of 43 fragments three weeks after the first event from US SSN database.

COSMOS 1261

1981-031A

12376

SATELLITE DATA

TYPE: Payload
 OWNER: CIS
 LAUNCH DATE: 31.40 Mar 1981
 DRY MASS (KG): 1250
 MAIN BODY: Cylinder; 1.7 m diameter by 2 m length
 MAJOR APPENDAGES: Solar panels
 ATTITUDE CONTROL: Active, 3-axis
 ENERGY SOURCES: On-board propellants, explosive charge

EVENT DATA

DATE:	Apr-May 1981	LOCATION:	Unknown
TIME:	Unknown	ASSESSED CAUSE:	Deliberate
ALTITUDE:	Unknown		

PRE-EVENT ELEMENTS

EPOCH:	81095.90157023	MEAN ANOMALY:	4.6715
RIGHT ASCENSION:	282.6240	MEAN MOTION:	2.00494188
INCLINATION:	63.0386	MEAN MOTION DOT/2:	.0
ECCENTRICITY:	.7369210	MEAN MOTION DOT DOT/6:	.0
ARG. OF PERIGEE:	316.4347	BSTAR:	.0

DEBRIS CLOUD DATA

MAXIMUM ΔP : 2.3 min*
 MAXIMUM ΔI : 0.3 deg*

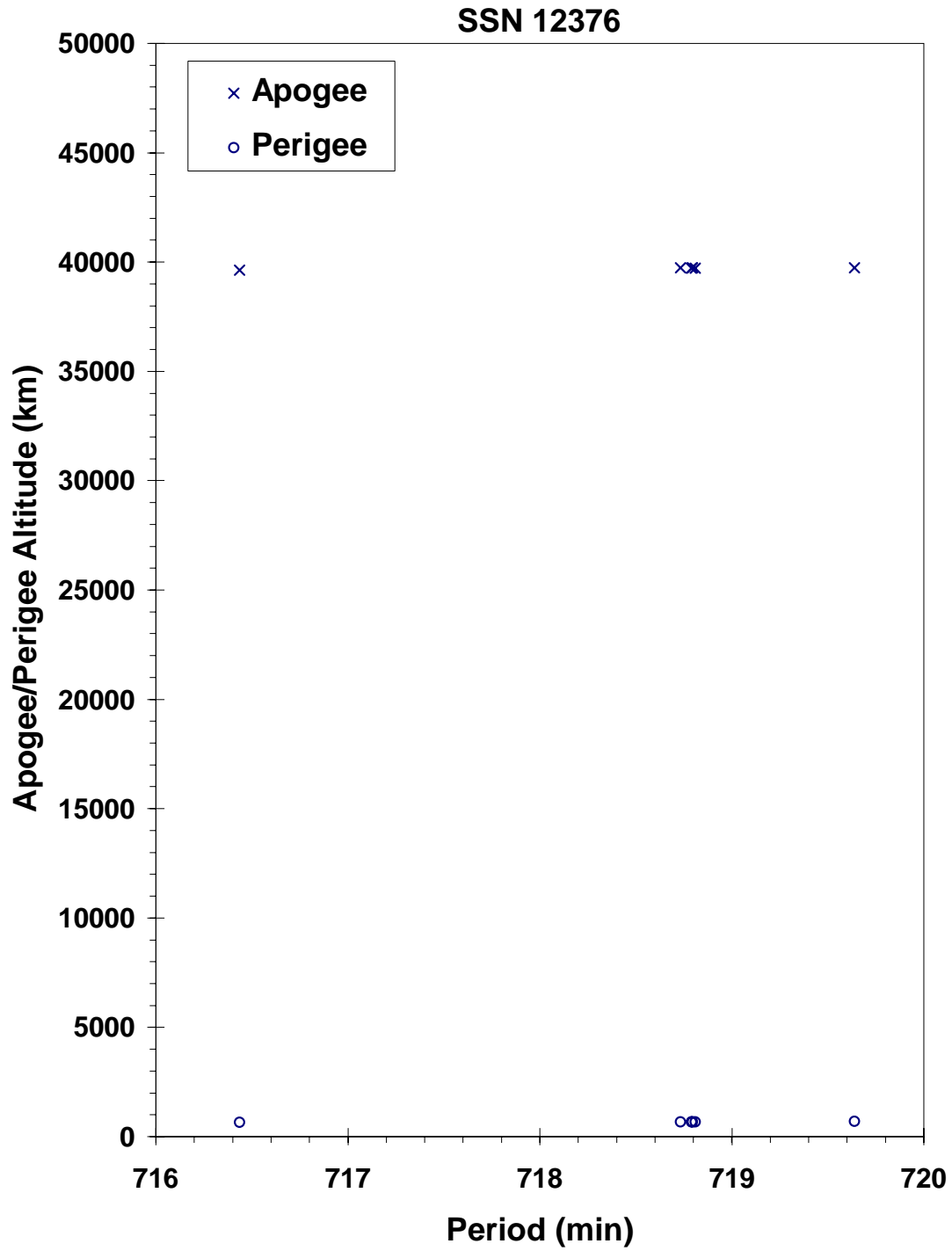
*Based on uncataloged debris data

COMMENTS

Cosmos 1261 was another spacecraft of the Cosmos 862-type to experience a fragmentation. The spacecraft attempted to maneuver from its transfer orbit to an operational orbit three days after launch. The maneuver appears to have been unsuccessful, and the spacecraft never became groundtrack-stabilized. Some debris appeared immediately after the maneuver, while additional debris were discovered in mid-May. More than one event may have occurred. The element set above is the first available after the unsuccessful maneuver.

REFERENCE DOCUMENT

History of Soviet/Russian Satellite Fragmentations-A Joint U.S.-Russian Investigation, N. L. Johnson et al, Kaman Sciences Corporation, October 1995.



Cosmos 1261 debris cloud of 6 fragments about eight weeks after (initial) event as reconstructed from the US SSN database.

COSMOS 1275

1981-053A

12504

SATELLITE DATA

TYPE: Payload
 OWNER: CIS
 LAUNCH DATE: 4.66 Jun 1981
 DRY MASS (KG): 800
 MAIN BODY: Cylinder; 2.4 m diameter by 4 m length
 MAJOR APPENDAGES: Gravity-gradient boom
 ATTITUDE CONTROL: Gravity gradient
 ENERGY SOURCES: Unknown

EVENT DATA

DATE: 24 Jul 1981 LOCATION: 68N, 197E (asc)
 TIME: 2351 GMT ASSESSED CAUSE: Battery
 ALTITUDE: 980 km

PRE-EVENT ELEMENTS

EPOCH: 81205.39693092 MEAN ANOMALY: 221.3567
 RIGHT ASCENSION: 119.8245 MEAN MOTION: 13.73455672
 INCLINATION: 82.9633 MEAN MOTION DOT/2: .000000580
 ECCENTRICITY: .0036415 MEAN MOTION DOT DOT/6: .0
 ARG. OF PERIGEE: 139.0334 BSTAR: .00004538900

DEBRIS CLOUD DATA

MAXIMUM ΔP : 4.9 min
 MAXIMUM ΔI : 0.4 deg

COMMENTS

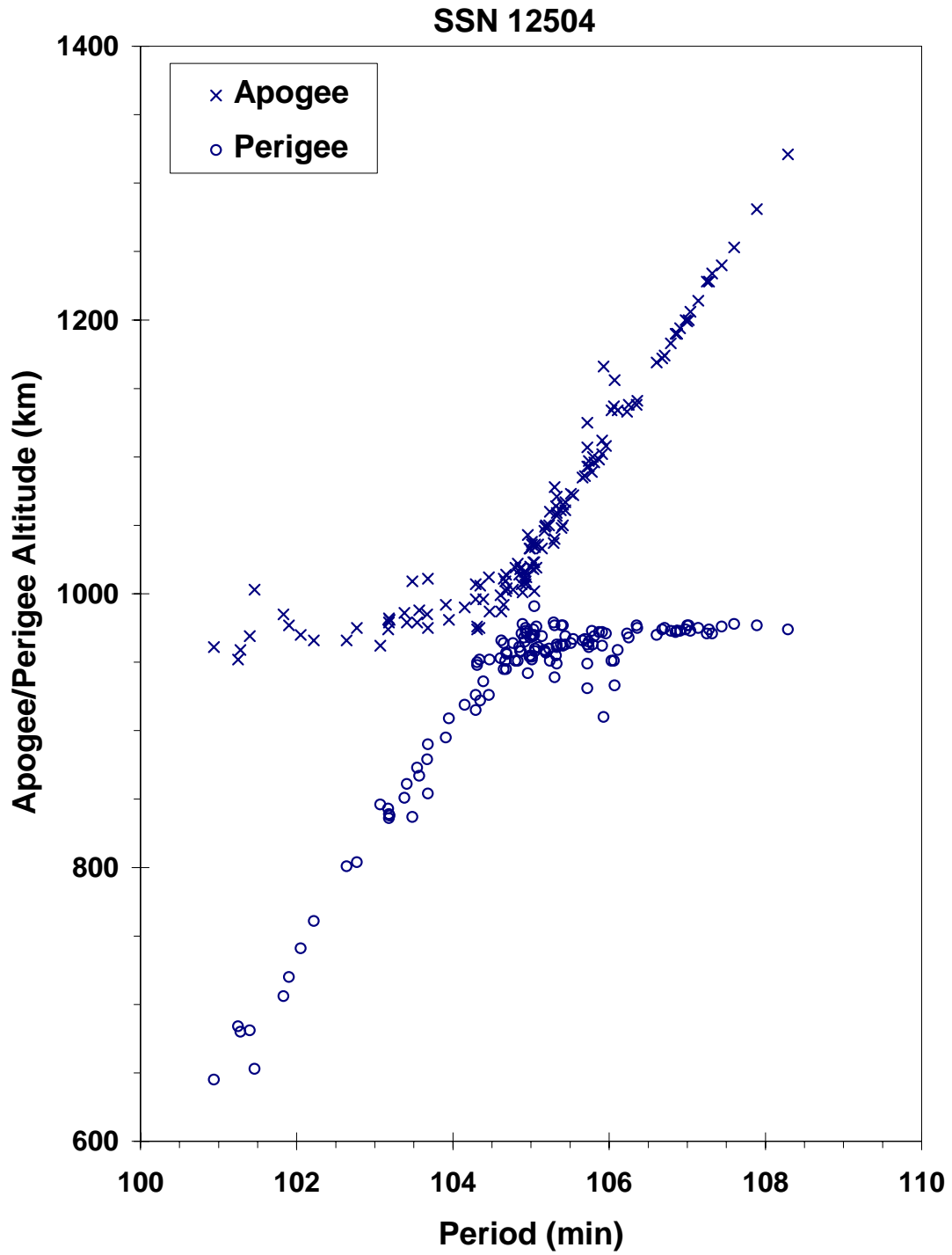
Cosmos 1275 is the only member of its class to fragment. The satellite was only 50 days old at the time of the event. During the February 1992 Space Debris Conference in Moscow, Russian analysts discussed independent studies about the probable cause of the breakup. Later, the official Russian assessment asserted that a battery malfunction was the likely culprit.

REFERENCE DOCUMENTS

The Fragmentations of USSR Satellites 11729 and 12504 (U), J.R. Gabbard and P.M. Landry, Technical Memorandum 82-S-03, DCS/Plans, Hdqtrs NORAD/ADCOM, Colorado Springs, August 1982 (Secret).

Determining the Cause of a Satellite Breakup: A Case Study of the Kosmos 1275 Breakup, D.S. McKnight, IAA-87-573, 38th Congress of the International Astronautical Federation, Brighton, England, October 1987.

History of Soviet/Russian Satellite Fragmentations-A Joint U.S.-Russian Investigation, N. L. Johnson et al, Kaman Sciences Corporation, October 1995.



Cosmos 1275 debris cloud of 136 identified fragments one week after the event as reconstructed from US SSN database.

COSMOS 1278

1981-058A

12547

SATELLITE DATA

TYPE: Payload
 OWNER: CIS
 LAUNCH DATE: 19.81 Jun 1981
 DRY MASS (KG): 1250
 MAIN BODY: Cylinder; 1.7 m diameter by 2 m length
 MAJOR APPENDAGES: Solar panels
 ATTITUDE CONTROL: Active, 3-axis
 ENERGY SOURCES: On-board propellants, explosive charge

EVENT DATA

DATE:	Early Dec 1986	LOCATION:	Unknown
TIME:	Unknown	ASSESSED CAUSE:	Deliberate
ALTITUDE:	Unknown		

PRE-EVENT ELEMENTS

EPOCH:	86334.22199701	MEAN ANOMALY:	12.7886
RIGHT ASCENSION:	288.0814	MEAN MOTION:	2.00618298
INCLINATION:	67.1073	MEAN MOTION DOT/2:	.0
ECCENTRICITY:	.6594262	MEAN MOTION DOT DOT/6:	.0
ARG. OF PERIGEE:	291.9890	BSTAR:	.0

DEBRIS CLOUD DATA

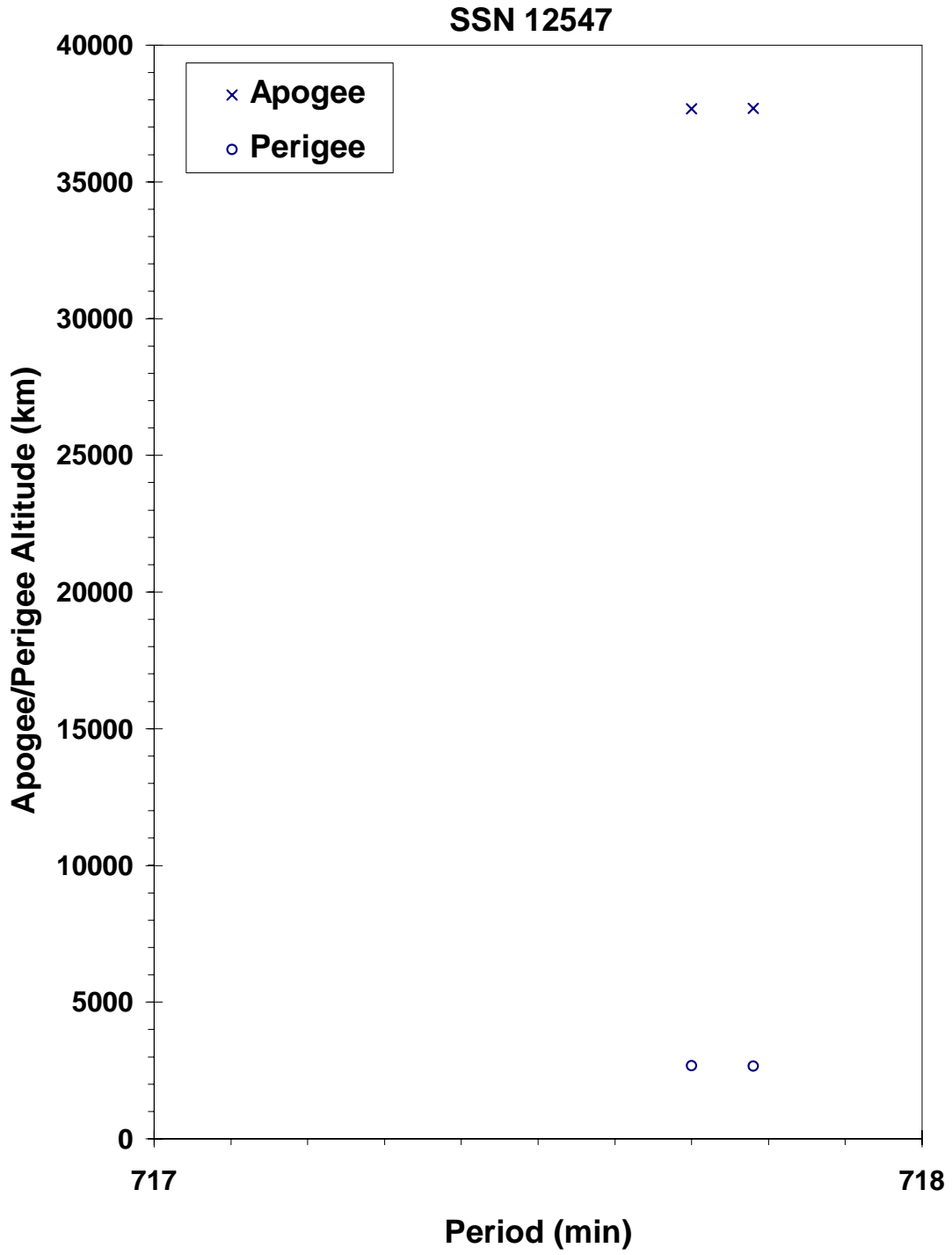
MAXIMUM ΔP : 0.1 min
 MAXIMUM ΔI : 0.0 deg

COMMENTS

Cosmos 1278 was another spacecraft of the Cosmos 862-type to experience a fragmentation. Spacecraft had apparently been inactive since early 1984. Additional fragments may exist, but surveillance for small objects in this orbit is difficult.

REFERENCE DOCUMENT

History of Soviet/Russian Satellite Fragmentations-A Joint U.S.-Russian Investigation, N. L. Johnson et al, Kaman Sciences Corporation, October 1995.



Cosmos 1278 and additional fragment in mid-December 1986. Elements from US SSN as published by the NASA Goddard Space Flight Center.

COSMOS 1285**1981-071A****12627****SATELLITE DATA**

TYPE: Payload
 OWNER: CIS
 LAUNCH DATE: 4.01 Aug 1981
 DRY MASS (KG): 1250
 MAIN BODY: Cylinder; 1.7 m diameter by 2 m length
 MAJOR APPENDAGES: Solar panels
 ATTITUDE CONTROL: Active, 3-axis
 ENERGY SOURCES: On-board propellants, explosive charge

EVENT DATA

DATE:	21 Nov 1981	LOCATION:	Unknown
TIME:	Unknown	ASSESSED CAUSE:	Deliberate
ALTITUDE:	Unknown		

PRE-EVENT ELEMENTS

EPOCH:	81324.16708257	MEAN ANOMALY:	4.8196
RIGHT ASCENSION:	249.5852	MEAN MOTION:	1.98014597
INCLINATION:	63.1086	MEAN MOTION DOT/2:	.00000781
ECCENTRICITY:	.7350717	MEAN MOTION DOT DOT/6:	.0
ARG. OF PERIGEE:	317.0022	BSTAR:	.0

DEBRIS CLOUD DATA

MAXIMUM ΔP : 8.6 min*
 MAXIMUM ΔI : 0.2 deg*

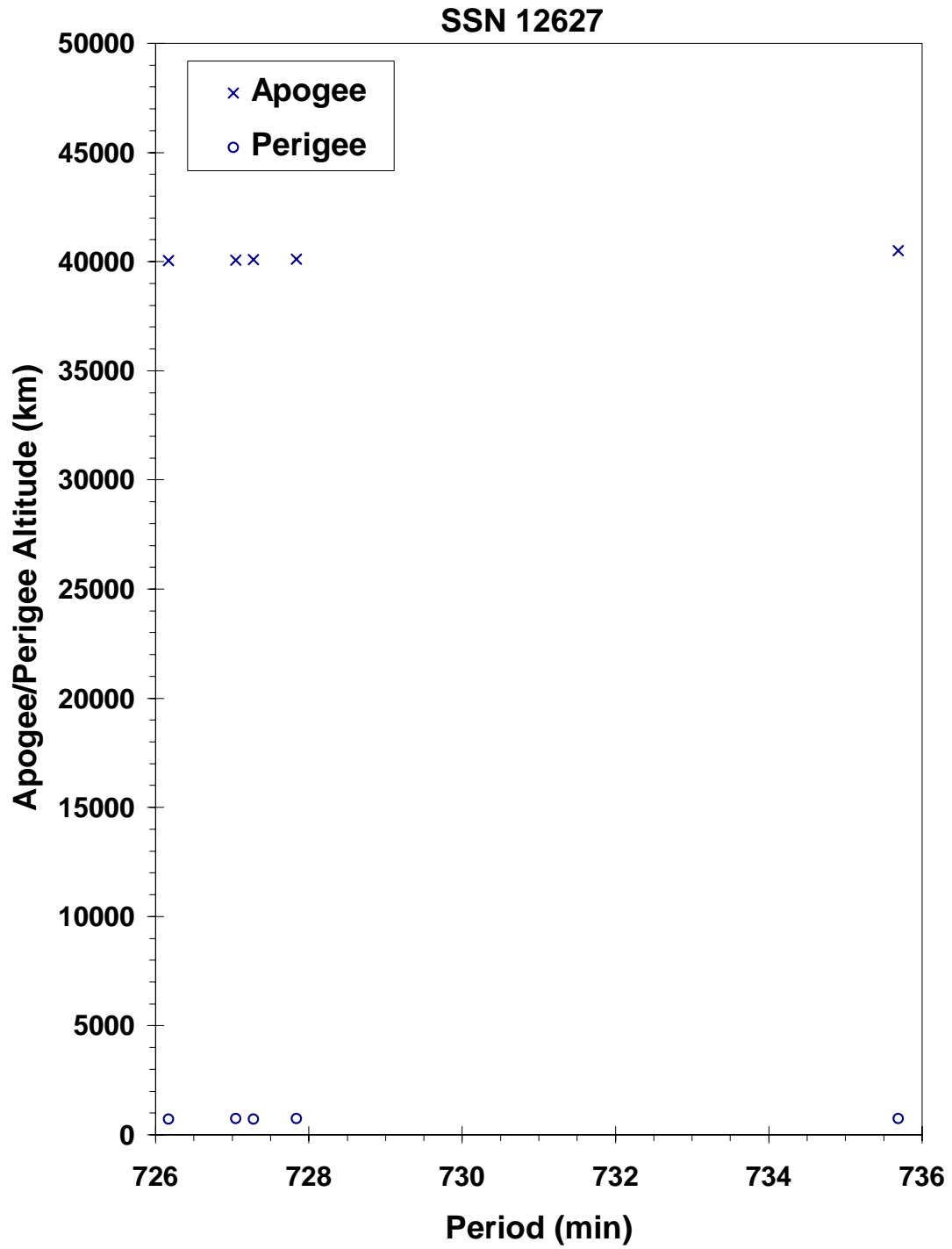
*Based on uncataloged debris data

COMMENTS

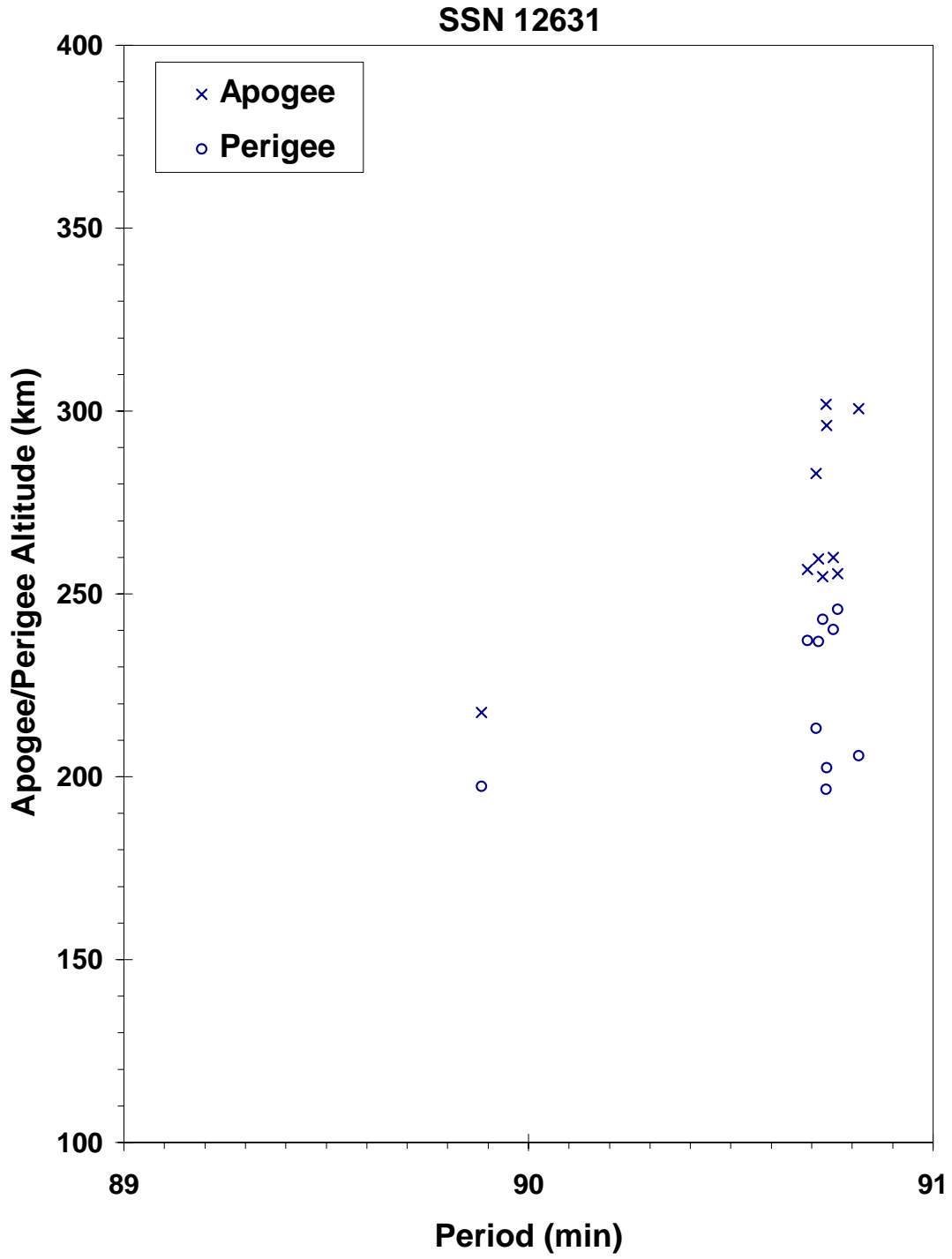
Cosmos 1285 was another spacecraft of the Cosmos 862-type to experience a fragmentation. Spacecraft was placed in a temporary transfer orbit on the day of launch by its launch vehicle but never maneuvered to an operational orbit, suggesting an early fatal spacecraft malfunction. Event occurred three and a half months after the launch.

REFERENCE DOCUMENT

History of Soviet/Russian Satellite Fragmentations-A Joint U.S.-Russian Investigation, N. L. Johnson et al, Kaman Sciences Corporation, October 1995.



Cosmos 1285 debris cloud of 5 fragments less than one week after the event as reconstructed from US SSN database.



Cosmos 1286 debris cloud of 10 fragments one day after the event as reconstructed from US SSN database.

COSMOS 1305 R/B**1981-088F****12827****SATELLITE DATA**

TYPE: Molniya Final Stage
 OWNER: CIS
 LAUNCH DATE: 11.36 Sep 1981
 DRY MASS (KG): 1100
 MAIN BODY: Cylinder; 2.7 m diameter by 3 m length
 MAJOR APPENDAGES: None
 ATTITUDE CONTROL: Active, 3-axis
 ENERGY SOURCES: On-board propellants

EVENT DATA

DATE:	11 Sep 1981	LOCATION:	Unknown
TIME:	Unknown	ASSESSED CAUSE:	Propulsion
ALTITUDE:	Unknown		

POST-EVENT ELEMENTS

EPOCH:	81258.60717998	MEAN ANOMALY:	26.9249
RIGHT ASCENSION:	68.6245	MEAN MOTION:	5.48678032
INCLINATION:	62.8166	MEAN MOTION DOT/2:	.0
ECCENTRICITY:	.4855644	MEAN MOTION DOT DOT/6:	.0
ARG. OF PERIGEE:	286.6972	BSTAR:	.0

DEBRIS CLOUD DATA

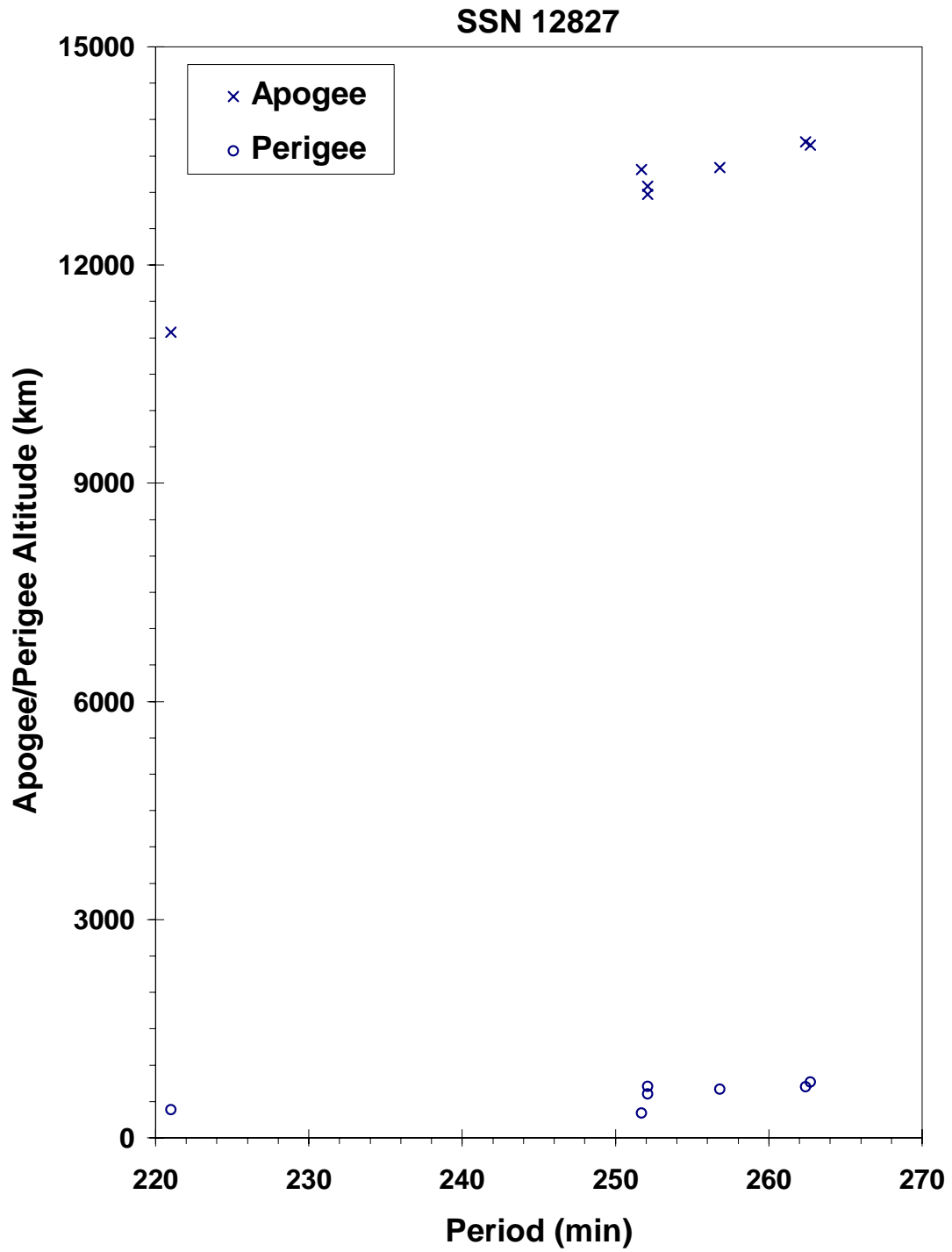
MAXIMUM ΔP : Unknown
 MAXIMUM ΔI : Unknown

COMMENTS

Cosmos 1305 R/B malfunctioned about 1 hour after launch during a maneuver from a LEO parking orbit to a Molniya-type orbit. The maneuver was initiated at approximately 0937 GMT near 58S, 245E (asc) at an altitude of 600 km. Apogee was raised to less than 14,000 km. Debris tracking after the event was limited, preventing an accurate assessment of magnitude of the event. First debris officially cataloged in June 1983. Debris generation is assumed to have occurred during or immediately after the unsuccessful maneuver. The element set above is for the rocket body after burn termination.

REFERENCE DOCUMENT

History of Soviet/Russian Satellite Fragmentations-A Joint U.S.-Russian Investigation, N. L. Johnson et al, Kaman Sciences Corporation, October 1995.



Cosmos 1305 R/B debris cloud of 7 fragments about two years after the event as reconstructed from US SSN database.

SATELLITE DATA

TYPE: Payload
 OWNER: CIS
 LAUNCH DATE: 14.85 Sep 1981
 DRY MASS (KG): 3000
 MAIN BODY: Cylinder; 1.3 m diameter by 17 m length
 MAJOR APPENDAGES: Solar panels
 ATTITUDE CONTROL: Active, 3-axis
 ENERGY SOURCES: On-board propellants, explosive charge (?)

EVENT DATA (1)

DATE: 12 Jul 1982 LOCATION: 65S, 40E (asc)
 TIME: 2325 GMT ASSESSED CAUSE: Unknown
 ALTITUDE: 380 km

PRE-EVENT ELEMENTS (1)

EPOCH: 82193.22052182 MEAN ANOMALY: 72.7640
 RIGHT ASCENSION: 43.8843 MEAN MOTION: 15.58171668
 INCLINATION: 64.9399 MEAN MOTION DOT/2: .00042116
 ECCENTRICITY: .0019953 MEAN MOTION DOT DOT/6: .0
 ARG. OF PERIGEE: 287.2390 BSTAR: .00055055

EVENT DATA (2)

DATE: 18 Sep 1982 LOCATION: 32N, 293E (asc)
 TIME: 1702 GMT ASSESSED CAUSE: Unknown
 ALTITUDE: 370 km

PRE-EVENT ELEMENTS (2)

EPOCH: 82260.17037940 MEAN ANOMALY: 44.8033
 RIGHT ASCENSION: 173.7764 MEAN MOTION: 15.65882738
 INCLINATION: 64.9408 MEAN MOTION DOT/2: .00076164
 ECCENTRICITY: .0002181 MEAN MOTION DOT DOT/6: .0
 ARG. OF PERIGEE: 315.2578 BSTAR: .00073994

DEBRIS CLOUD DATA

MAXIMUM ΔP : 2.1 min*
 MAXIMUM ΔI : 0.2 deg

*Based on uncataloged debris data

COMMENTS

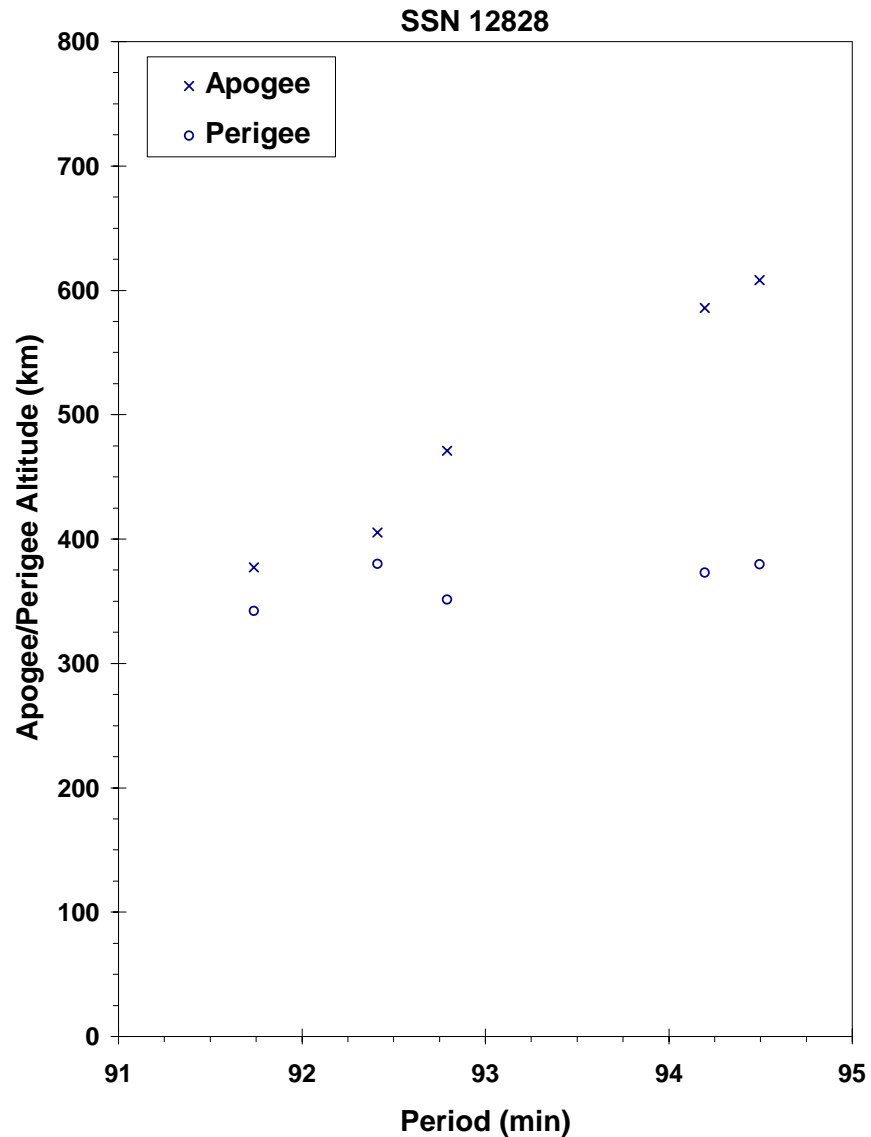
Cosmos 1306 was the eighth spacecraft of the Cosmos 699-type to experience a fragmentation. The first event occurred five months after the spacecraft had entered a regime of natural decay. After the event the main remnant was tagged as satellite 13369, while a piece of debris tagged as 12828 decayed on 16 July 1982. Only 5 new fragments were officially cataloged prior to the second event when satellite 13369 experienced a fragmentation. Three long-lived fragments cataloged with 1981-89 (13393, 13404, and 14837) were actually part of the breakup of 1980-89, another Cosmos 699-type satellite. Most Cosmos 1306 debris reentered quickly and elements were developed for only a few fragments.

REFERENCE DOCUMENTS

Analysis of Cosmos 1220 and Cosmos 1306 Fragments (U), D. Fennessy, Report AH-23, FTD/OLAI, Cheyenne Mountain, Colorado, 12 January 1983 (Secret)

"Artificial Satellite Break-Ups (Part 1): Soviet Ocean Surveillance Satellites", N. L. Johnson, Journal of the British Interplanetary Society, February 1983, pp. 51-58.

History of Soviet/Russian Satellite Fragmentations-A Joint U.S.-Russian Investigation, N. L. Johnson et al, Kaman Sciences Corporation, October 1995.



Cosmos 1306 debris cloud of 5 identified fragments one day after the event as reconstructed from US SSN database.

COSMOS 1317

1981-108A

12933

SATELLITE DATA

TYPE: Payload
 OWNER: CIS
 LAUNCH DATE: 31.95 Oct 1981
 DRY MASS (KG): 1250
 MAIN BODY: Cylinder; 1.7 m diameter by 2 m length
 MAJOR APPENDAGES: Solar panels
 ATTITUDE CONTROL: Active, 3-axis
 ENERGY SOURCES: On-board propellants, explosive

EVENT DATA

DATE: 25-28 Jan 1984 LOCATION: Unknown
 TIME: Unknown ASSESSED CAUSE: Deliberate
 ALTITUDE: Unknown

PRE-EVENT ELEMENTS

EPOCH: 84024.46309667 MEAN ANOMALY: 4.4900
 RIGHT ASCENSION: 219.5352 MEAN MOTION: 2.00535027
 INCLINATION: 62.8286 MEAN MOTION DOT/2: .0
 ECCENTRICITY: .7103977 MEAN MOTION DOT DOT/6: .0
 ARG. OF PERIGEE: 324.1891 BSTAR: .0

DEBRIS CLOUD DATA

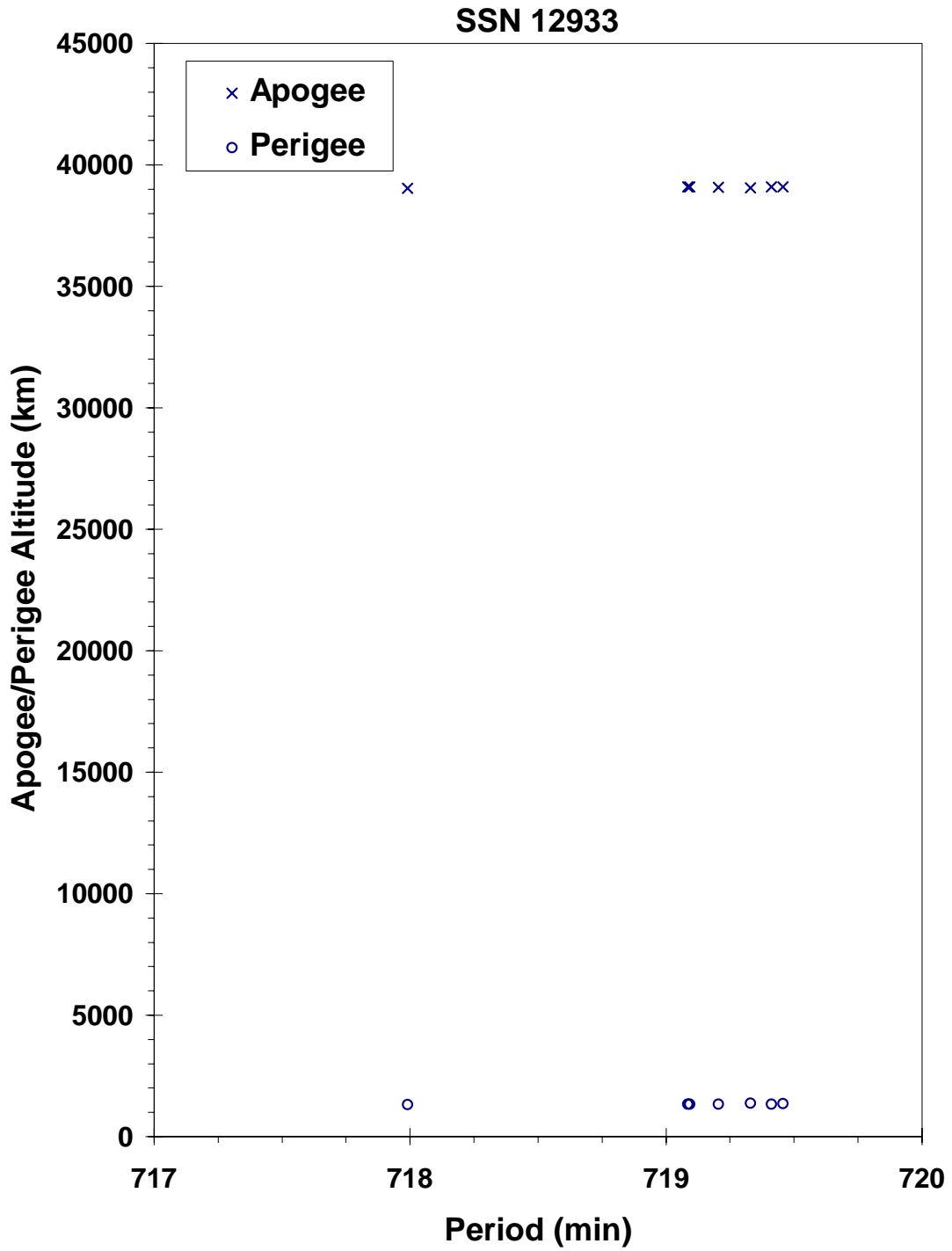
MAXIMUM ΔP : 1.8 min
 MAXIMUM ΔI : 0.3 deg

COMMENTS

Cosmos 1317 was another spacecraft of the Cosmos 862-type to experience a fragmentation

REFERENCE DOCUMENT

History of Soviet/Russian Satellite Fragmentations-A Joint U.S.-Russian Investigation, N. L. Johnson et al, Kaman Sciences Corporation, October 1995.

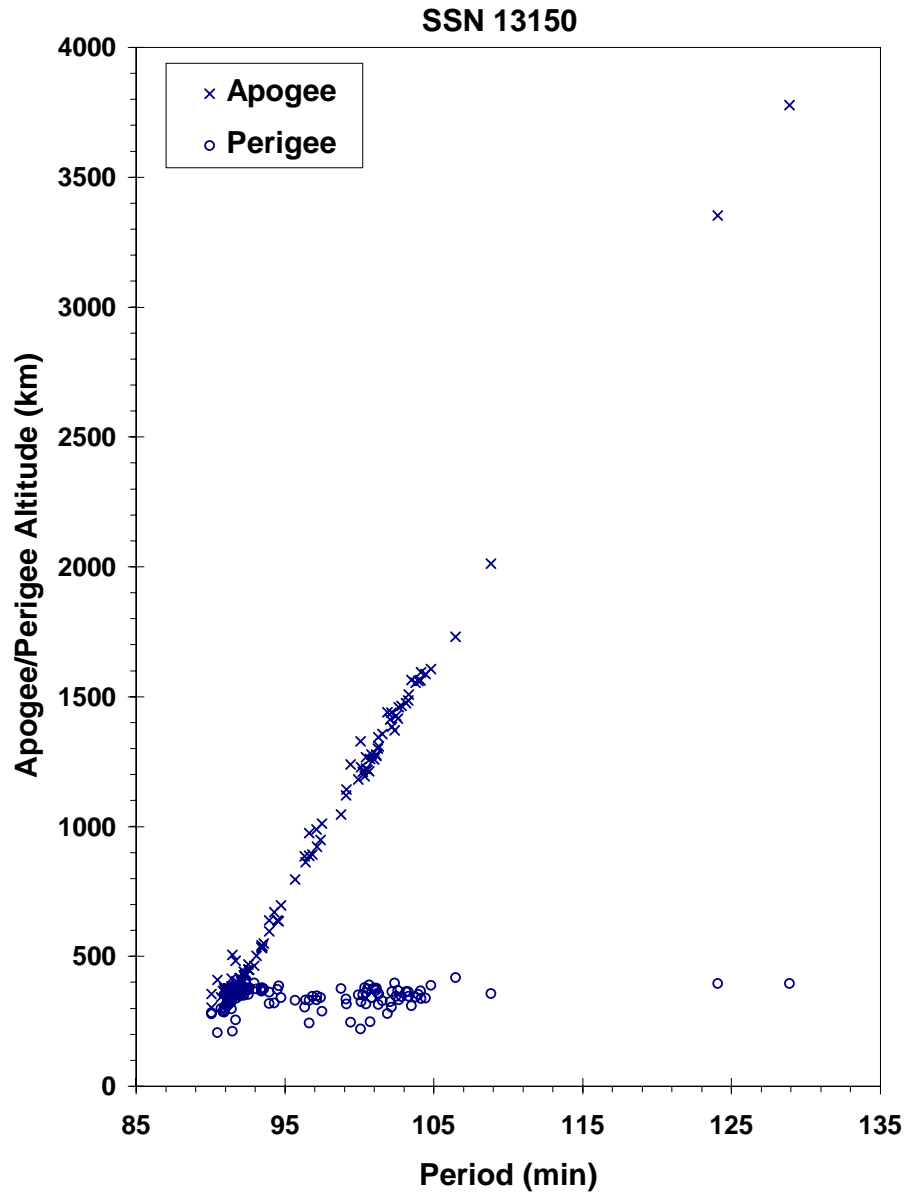


Cosmos 1317 debris cloud of 7 fragments about two weeks after the event as reconstructed from US SSN database.

"Artificial Satellite Break-Ups (Part 1): Soviet Ocean Surveillance Satellites", N. L. Johnson, Journal of the British Interplanetary Society, February 1983, pp. 51-58.

Analysis of the Fragmentation of Kosmos 1355, N. L. Johnson, Technical Report CS84-SPACECMD-28, Teledyne Brown Engineering, Colorado Springs, January 1985.

History of Soviet/Russian Satellite Fragmentations-A Joint U.S.-Russian Investigation, N. L. Johnson et al, Kaman Sciences Corporation, October 1995.



Cosmos 1355 debris cloud of 150 fragments about seven hours after the first event in August 1983 as seen by the US SSN PARCS radar. Figure from the cited reference.

COSMOS 1375

1982-055A

13259

SATELLITE DATA

TYPE: Payload
 OWNER: CIS
 LAUNCH DATE: 6.72 Jun 1982
 DRY MASS (KG): 650
 MAIN BODY: Polyhedron; 1.4 m by 1.4 m
 MAJOR APPENDAGES: Solar panels, gravity-gradient boom (?)
 ATTITUDE CONTROL: Gravity gradient (?)
 ENERGY SOURCES: Battery

EVENT DATA

DATE: 21 Oct 1985 LOCATION: 66N, 351E (asc)
 TIME: 0353 GMT ASSESSED CAUSE: Battery
 ALTITUDE: 995 km

PRE-EVENT ELEMENTS

EPOCH: 85293.85195210 MEAN ANOMALY: 333.5602
 RIGHT ASCENSION: 350.2805 MEAN MOTION: 13.71079597
 INCLINATION: 65.8390 MEAN MOTION DOT/2: .00000158
 ECCENTRICITY: .0005355 MEAN MOTION DOT DOT/6: .0
 ARG. OF PERIGEE: 26.5667 BSTAR: .00023894

DEBRIS CLOUD DATA

MAXIMUM ΔP : 2.3 min*
 MAXIMUM ΔI : 0.1 deg*

*Based on uncataloged debris data

COMMENTS

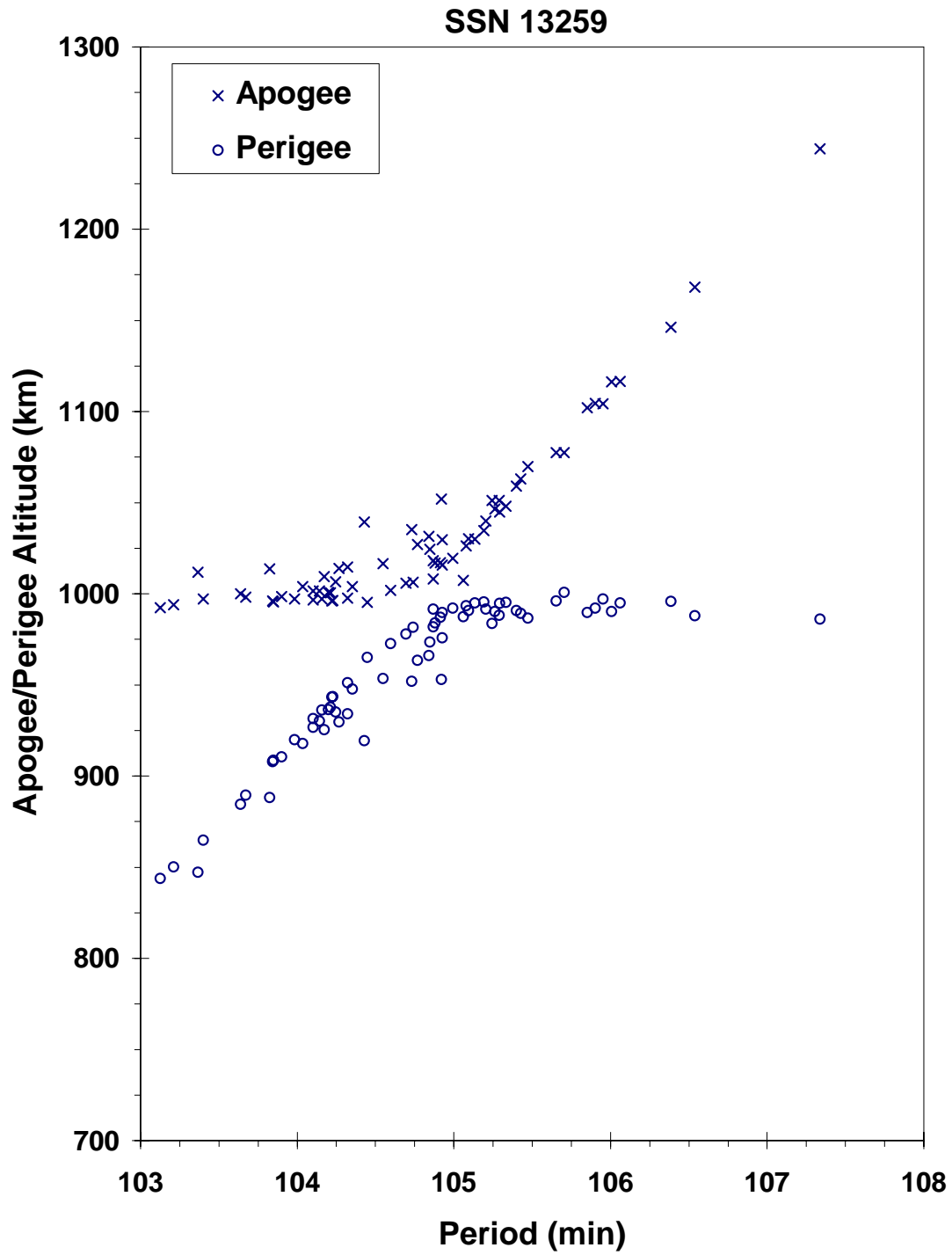
Cosmos 1375 was the third spacecraft of the Cosmos 839-type to experience a fragmentation. Although these satellites are used in conjunction with the Cosmos 249-type spacecraft which are deliberately fragmented, the cause of Cosmos 839-type events appears to be unrelated. In the case of Cosmos 1375, 40 months elapsed since its test with a Cosmos 249-type spacecraft.

REFERENCE DOCUMENTS

"Artificial Satellite Break-Ups (Part 2): Soviet Anti-Satellite Program", N.L. Johnson, Journal of the British Interplanetary Society, August 1983, pp. 357-362.

Analysis of the Kosmos 1375 Fragmentation, J. M. Koskella and R. L. Kling, Technical Report CS86-USASDC-0006, Teledyne Brown Engineering, Colorado Springs, March 1986.

History of Soviet/Russian Satellite Fragmentations-A Joint U.S.-Russian Investigation, N. L. Johnson et al, Kaman Sciences Corporation, October 1995.



Cosmos 1375 debris cloud of 68 fragments seen a few hours after the event by the US SSN PARCS radar.

SATELLITE DATA

TYPE: Payload
 OWNER: CIS
 LAUNCH DATE: 4.74 Sep 1982
 DRY MASS (KG): 3000
 MAIN BODY: Cylinder; 1.3 m diameter by 17 m length
 MAJOR APPENDAGES: Solar panels
 ATTITUDE CONTROL: Active, 3-axis
 ENERGY SOURCES: On-board propellants, explosive charge (?)

EVENT DATA

DATE: 20 Dec 1983 LOCATION: 25S, 45E (dsc)
 TIME: 1215 GMT ASSESSED CAUSE: Unknown
 ALTITUDE: 330 km

PRE-EVENT ELEMENTS

EPOCH: 83354.22079767 MEAN ANOMALY: 42.0375
 RIGHT ASCENSION: 126.1259 MEAN MOTION: 15.81899265
 INCLINATION: 65.0055 MEAN MOTION DOT/2: .00186341
 ECCENTRICITY: .0020774 MEAN MOTION DOT DOT/6: .0
 ARG. OF PERIGEE: 318.0927 BSTAR: .00088277

DEBRIS CLOUD DATA

MAXIMUM ΔP : 7.3 min*
 MAXIMUM ΔI : 2.0 deg*

*Based on uncataloged debris data

COMMENTS

Cosmos 1405 was the eleventh spacecraft of the Cosmos 699-type to experience a fragmentation. Spacecraft had been in natural decay for 12 months prior to the event. Most debris reentered before being officially cataloged.

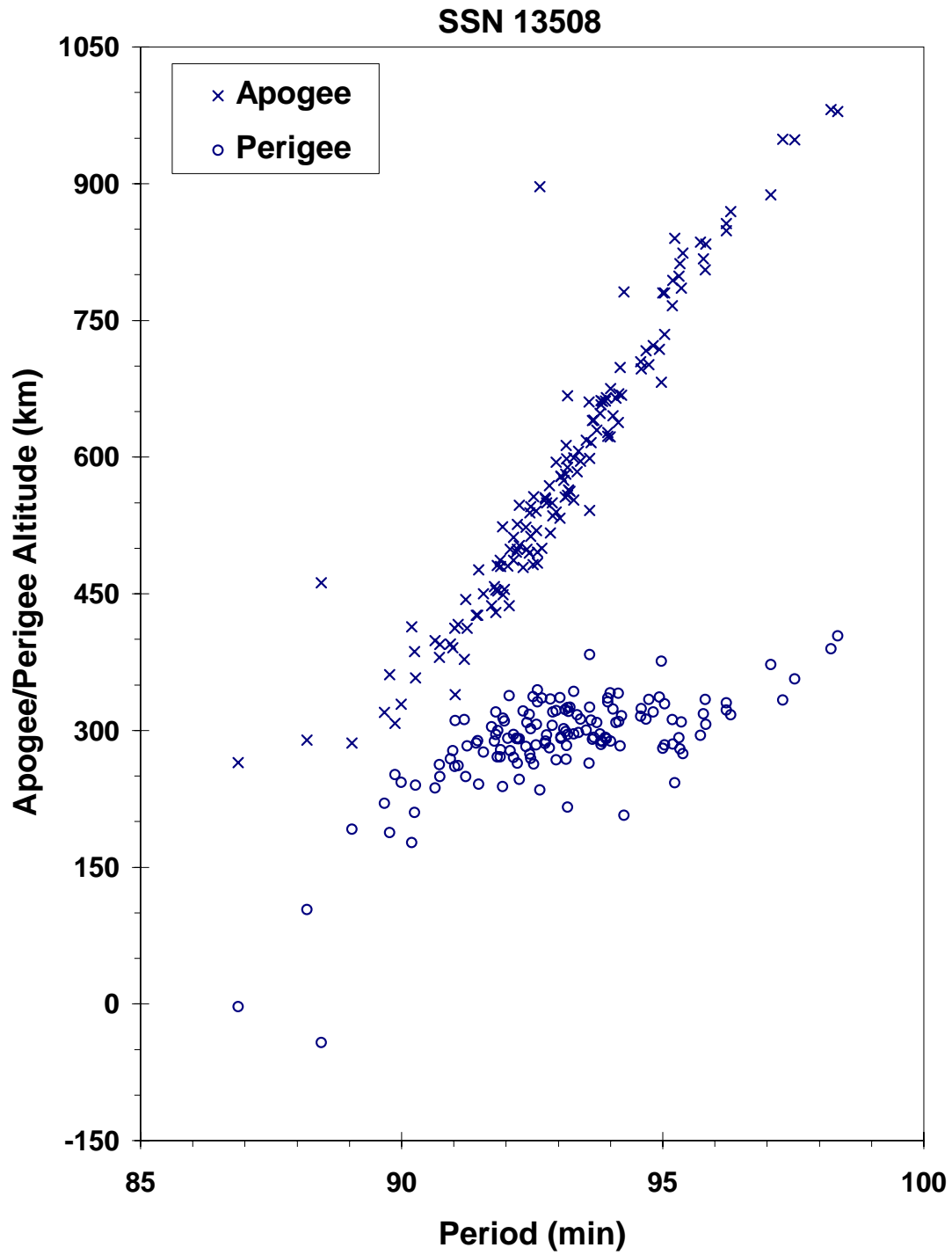
REFERENCE DOCUMENTS

"Artificial Satellite Break-Ups (Part 1): Soviet Ocean Surveillance Satellites", N. L. Johnson, Journal of the British Interplanetary Society, February 1983, pp. 51-58.

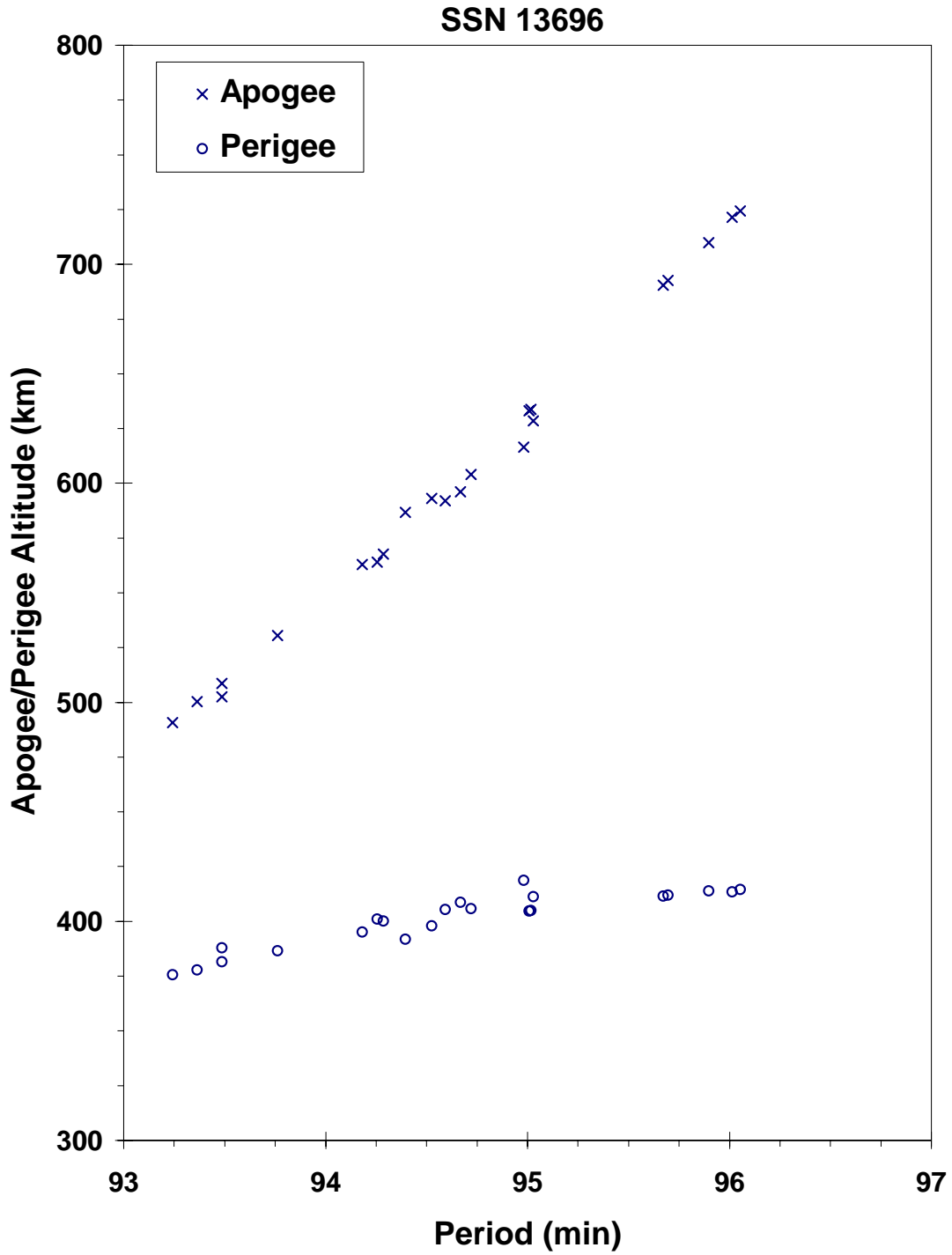
Separation of Objects from Cosmos 1405, F.T. Lipp, NAVSPASUR Technical Note 1-84, Naval Space Surveillance System, Dahlgren, 2 April 1984.

Analysis of the Fragmentation of Kosmos 1405, N.L. Johnson, Technical Report CS84-SPACECMD-10, Teledyne Brown Engineering, Colorado Springs, September 1984.

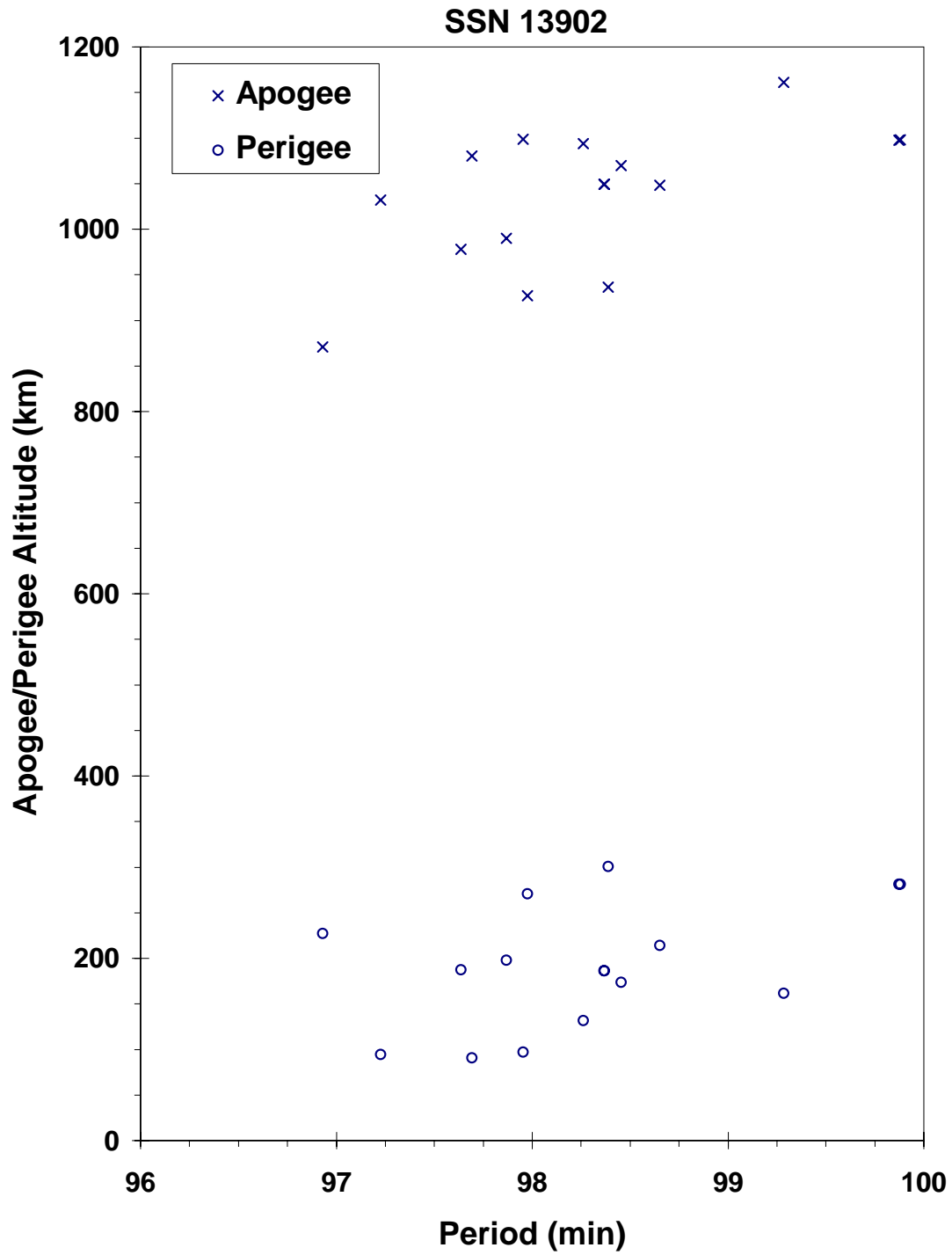
History of Soviet/Russian Satellite Fragmentations-A Joint U.S.-Russian Investigation, N. L. Johnson et al, Kaman Sciences Corporation, October 1995.



**Cosmos 1405 debris cloud of 143 fragments one hour after the event
as seen by the US SSN PARCS radar.**



Cosmos 1423 R/B debris cloud of 22 fragments soon after the event(s) as reconstructed from US SSN database.



Astron ullage motor debris cloud of 16 fragments as determined within a few days of the first event. Elements from US SSN database.

SATELLITE DATA

TYPE: Payload
 OWNER: US
 LAUNCH DATE: 28.66 Mar 1983
 DRY MASS (KG): 1000
 MAIN BODY: Cylinder-box; 1.9 m diameter by 7.5 m length
 MAJOR APPENDAGES: 1 solar panel
 ATTITUDE CONTROL: Active, 3-axis
 ENERGY SOURCES: On-board propellants

EVENT DATA

DATE: 30 Dec 1985 LOCATION: 68S, 300E (dsc)
 TIME: 1005 GMT ASSESSED CAUSE: Battery
 ALTITUDE: 825 km

PRE-EVENT ELEMENTS

EPOCH: 85348.40460348 MEAN ANOMALY: 83.2801
 RIGHT ASCENSION: 16.9717 MEAN MOTION: 14.22481975
 INCLINATION: 98.6488 MEAN MOTION DOT/2: .00000037
 ECCENTRICITY: .0015724 MEAN MOTION DOT DOT/6: .0
 ARG. OF PERIGEE: 276.6589 BSTAR: .000025130

DEBRIS CLOUD DATA

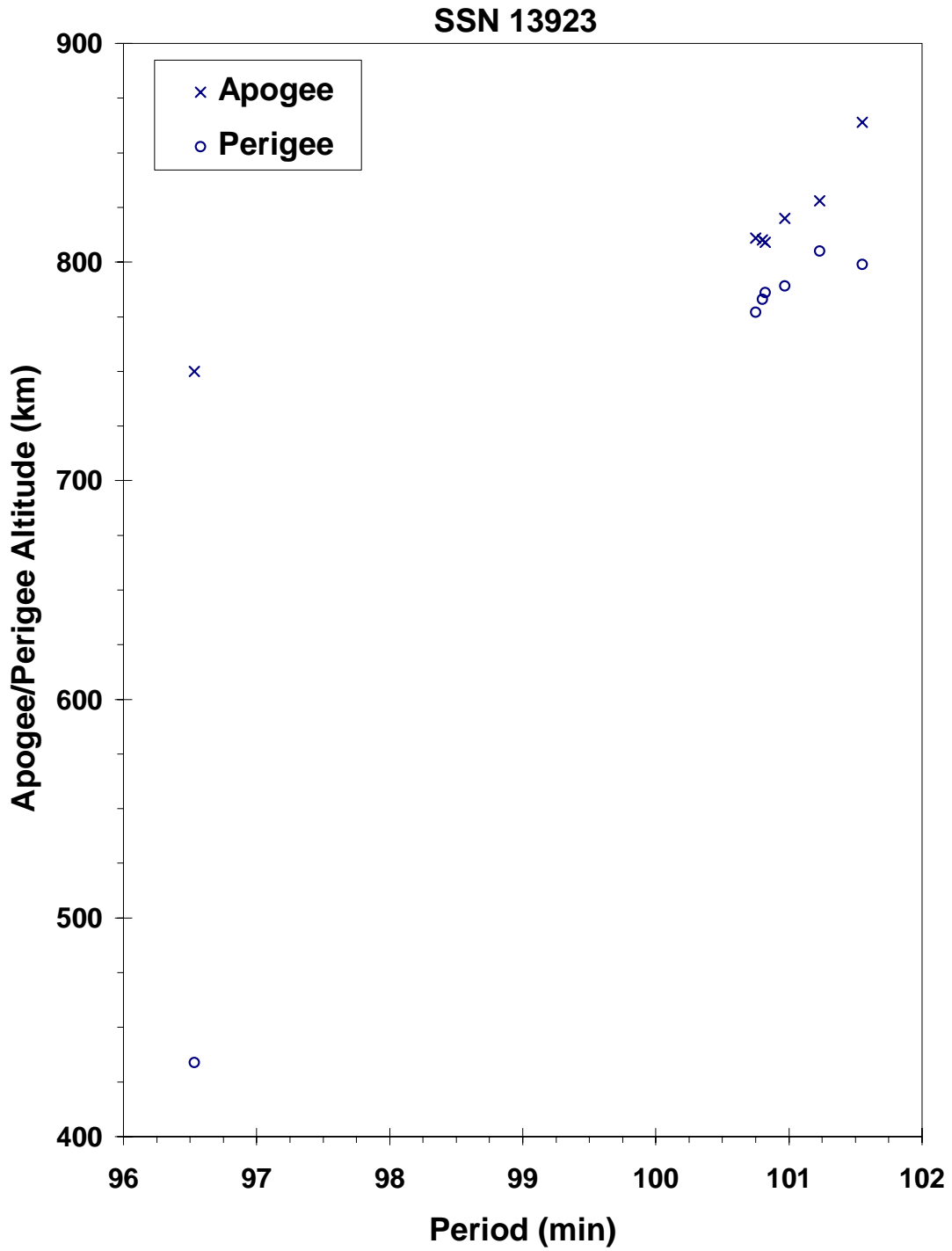
MAXIMUM ΔP : 4.7 min
 MAXIMUM ΔI : 0.1 deg

COMMENTS

A malfunction on NOAA 8 caused a battery to overcharge, resulting in a minor explosion of the battery. The spacecraft was operational at the time of the event. Six new fragments were detected and cataloged. All decayed by February 1989, leaving the parent still in orbit.

REFERENCE DOCUMENT

"NOAA Turns Off Satellite Following Malfunction", Aviation Week and Space Technology, 13 January 1986, p. 21.



NOAA 8 debris cloud of 6 fragments plus the parent satellite one day after the event as reconstructed from the Naval Space Surveillance System database.

COSMOS 1456

1983-038A

14034

SATELLITE DATA

TYPE: Payload
 OWNER: CIS
 LAUNCH DATE: 25.81 Apr 1983
 DRY MASS (KG): 1250
 MAIN BODY: Cylinder; 1.7 m diameter by 2 m length
 MAJOR APPENDAGES: Solar panels
 ATTITUDE CONTROL: Active, 3-axis
 ENERGY SOURCES: On-board propellants, explosive charge

EVENT DATA

DATE:	13 Aug 1983	LOCATION:	Unknown
TIME:	Unknown	ASSESSED CAUSE:	Deliberate
ALTITUDE:	Unknown		

PRE-EVENT ELEMENTS

EPOCH:	83225.00107283	MEAN ANOMALY:	4.5332
RIGHT ASCENSION:	79.8630	MEAN MOTION:	2.00589678
INCLINATION:	63.3076	MEAN MOTION DOT/2:	.0
ECCENTRICITY:	.7324437	MEAN MOTION DOT DOT/6:	.0
ARG. OF PERIGEE:	320.0041	BSTAR:	.0068163

DEBRIS CLOUD DATA

MAXIMUM ΔP : 4.8 min*
 MAXIMUM ΔI : 0.4 deg*

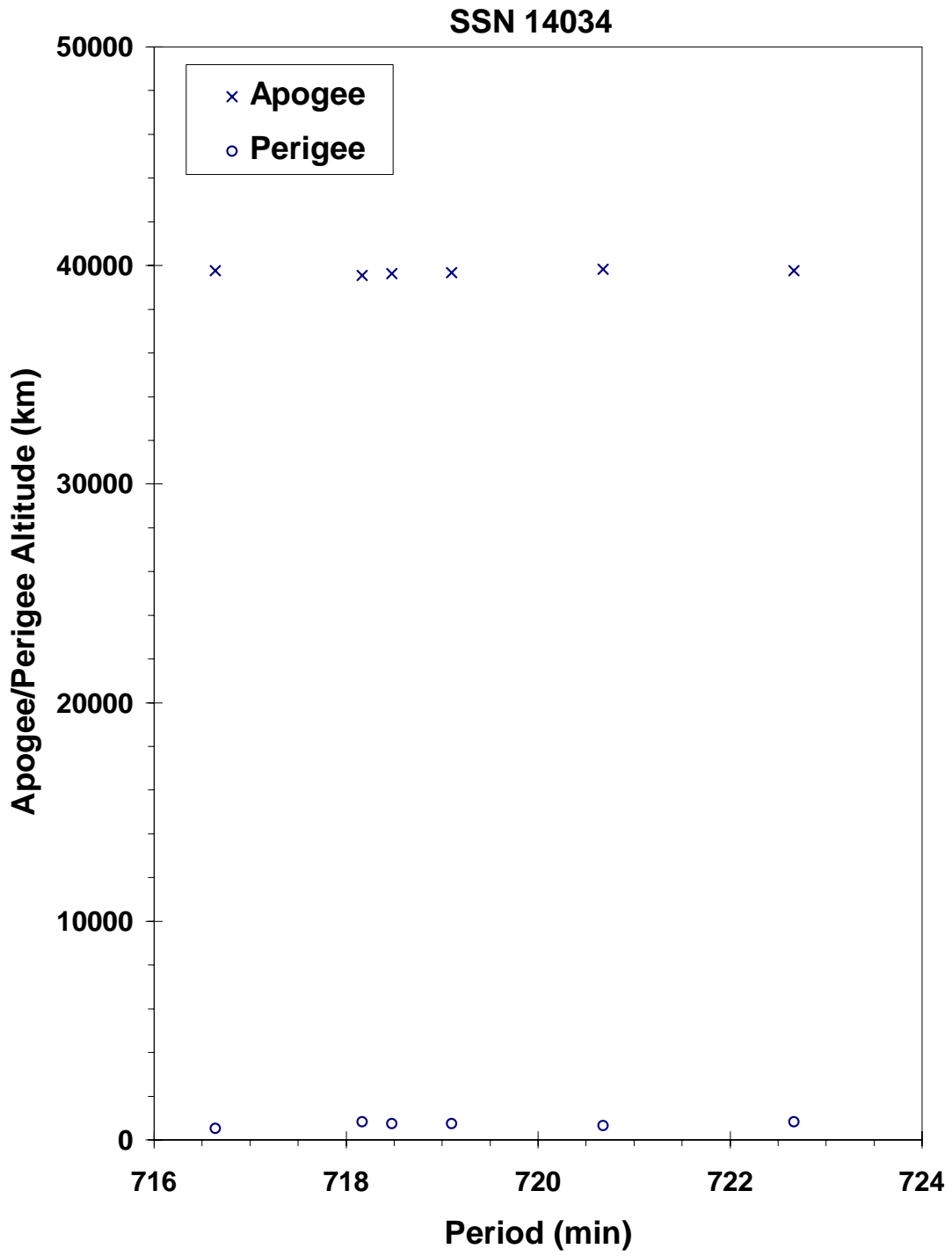
*Based on uncataloged debris data

COMMENTS

Cosmos 1456 was another spacecraft of the Cosmos 862-type to experience a fragmentation. The spacecraft may have been active at the time of the event, having last made a station-keeping maneuver on 22 June 1983. The next station-keeping maneuver should have occurred in the second half of August or early September 1983. The spacecraft began drifting off station immediately after the event and never recovered.

REFERENCE DOCUMENT

History of Soviet/Russian Satellite Fragmentations-A Joint U.S.-Russian Investigation, N. L. Johnson et al, Kaman Sciences Corporation, October 1995.



Cosmos 1456 debris cloud of 6 fragments less than three weeks after the event as reconstructed from US SSN database.

COSMOS 1461**1983-044A****14064****SATELLITE DATA**

TYPE: Payload
 OWNER: CIS
 LAUNCH DATE: 7.44 May 1983
 DRY MASS (KG): 3000
 MAIN BODY: Cylinder; 1.3 m diameter by 17 m length
 MAJOR APPENDAGES: Solar panels
 ATTITUDE CONTROL: Active, 3-axis
 ENERGY SOURCES: On-board propellants, explosive charge (?)

EVENT DATA (1)

DATE:	11 Mar 1985	LOCATION:	4S, 196E (asc)
TIME:	0940 GMT	ASSESSED CAUSE:	Unknown
ALTITUDE:	750 km		

PRE-EVENT ELEMENTS (1)

EPOCH:	85068.60956125	MEAN ANOMALY:	101.2285
RIGHT ASCENSION:	157.6403	MEAN MOTION:	14.49322542
INCLINATION:	65.0244	MEAN MOTION DOT/2:	.00000357
ECCENTRICITY:	.0224980	MEAN MOTION DOT DOT/6:	.0
ARG. OF PERIGEE:	256.3703	BSTAR:	.000080310

EVENT DATA (2)

DATE:	13 May 1985	LOCATION:	10N, 82E (asc)
TIME:	0133 GMT	ASSESSED CAUSE:	Unknown
ALTITUDE:	845 km		

PRE-EVENT ELEMENTS (2)

EPOCH:	85125.54047130	MEAN ANOMALY:	121.1528
RIGHT ASCENSION:	353.4544	MEAN MOTION:	14.49239036
INCLINATION:	65.0248	MEAN MOTION DOT/2:	.0
ECCENTRICITY:	.0222492	MEAN MOTION DOT DOT/6:	.0
ARG. OF PERIGEE:	236.8082	BSTAR:	.0

DEBRIS CLOUD DATA

MAXIMUM ΔP : 5.9 min*
 MAXIMUM ΔI : 1.0 deg*

*Based on uncataloged debris data

COMMENTS

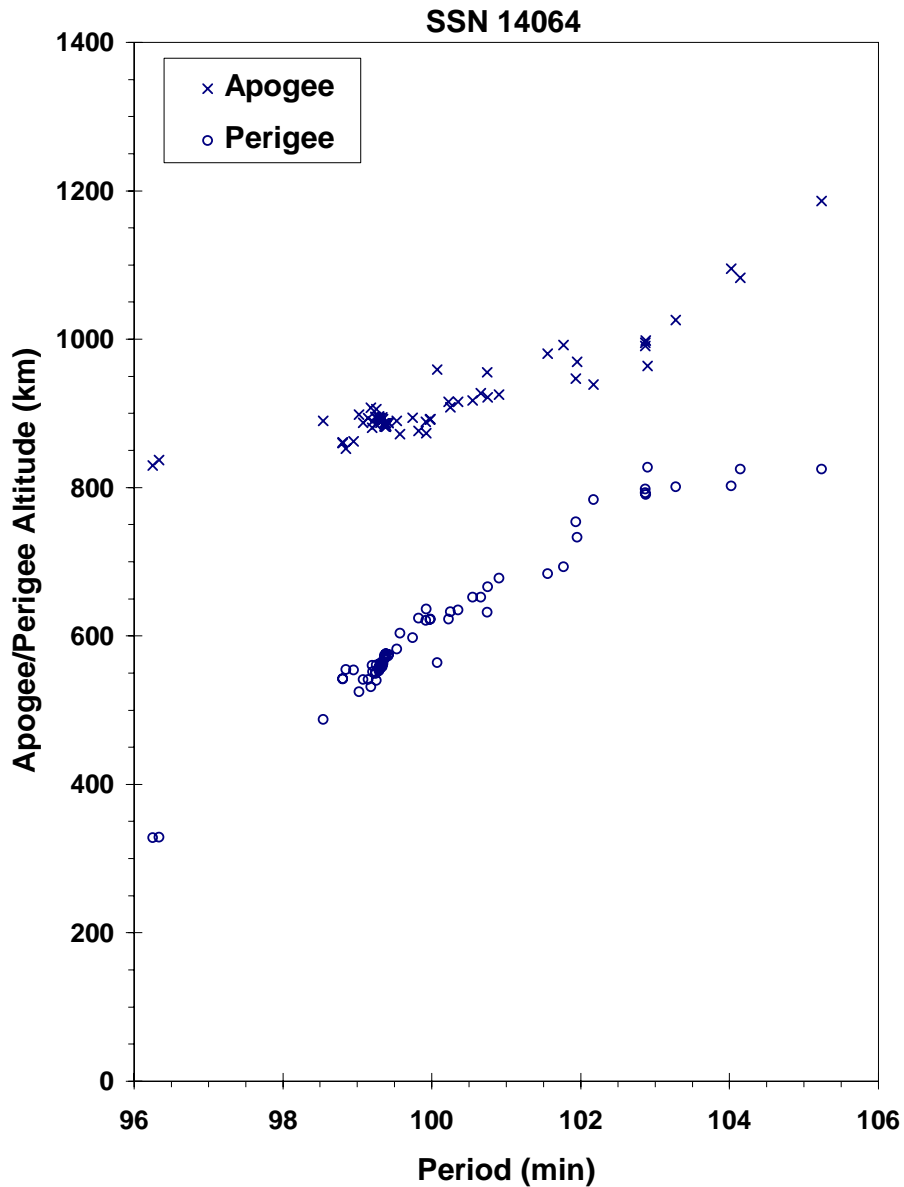
Cosmos 1461 was the twelfth spacecraft of the Cosmos 699-type to experience a fragmentation. Cosmos 1461 entered a natural decay regime more than 13 months prior to first event. After the first event as many as 20 fragments were detected but only six new objects were cataloged. The second event occurred two months later and produced considerably more debris. These events followed the pattern set by Cosmos 1220 and Cosmos 1260.

REFERENCE DOCUMENTS

"Artificial Satellite Break-Ups (Part 1): Soviet Ocean Surveillance Satellites", N. L. Johnson, Journal of the British Interplanetary Society, February 1983, pp. 51-58.

Analysis of the Fragmentation of Kosmos 1461, G.T. De Vere and N.L. Johnson, Technical Report CS85-BMDSC-0056, Teledyne Brown Engineering, Colorado Springs, September 1985.

History of Soviet/Russian Satellite Fragmentations-A Joint U.S.-Russian Investigation, N. L. Johnson et al, Kaman Sciences Corporation, October 1995.



Cosmos 1461 debris cloud remnant of 65 fragments four days after the second event as reconstructed from the US SSN database.

COSMOS 1481

1983-070A

14182

SATELLITE DATA

TYPE: Payload
 OWNER: CIS
 LAUNCH DATE: 8.80 Jul 1983
 DRY MASS (KG): 1250
 MAIN BODY: Cylinder; 1.7 m diameter by 2 m length
 MAJOR APPENDAGES: Solar panels
 ATTITUDE CONTROL: Active, 3-axis
 ENERGY SOURCES: On-board propellants, explosive charge

EVENT DATA

DATE:	9 Jul 1983	LOCATION:	Unknown
TIME:	Unknown	ASSESSED CAUSE:	Deliberate
ALTITUDE:	Unknown		

PRE-EVENT ELEMENTS

EPOCH:	83189.85702098	MEAN ANOMALY:	4.6462
RIGHT ASCENSION:	166.3194	MEAN MOTION:	2.03523282
INCLINATION:	62.9394	MEAN MOTION DOT/2:	.00000702
ECCENTRICITY:	.7337681	MEAN MOTION DOT DOT/6:	.0
ARG. OF PERIGEE:	317.9301	BSTAR:	.0

DEBRIS CLOUD DATA

MAXIMUM ΔP : 8.7 min*
 MAXIMUM ΔI : 0.8 deg*

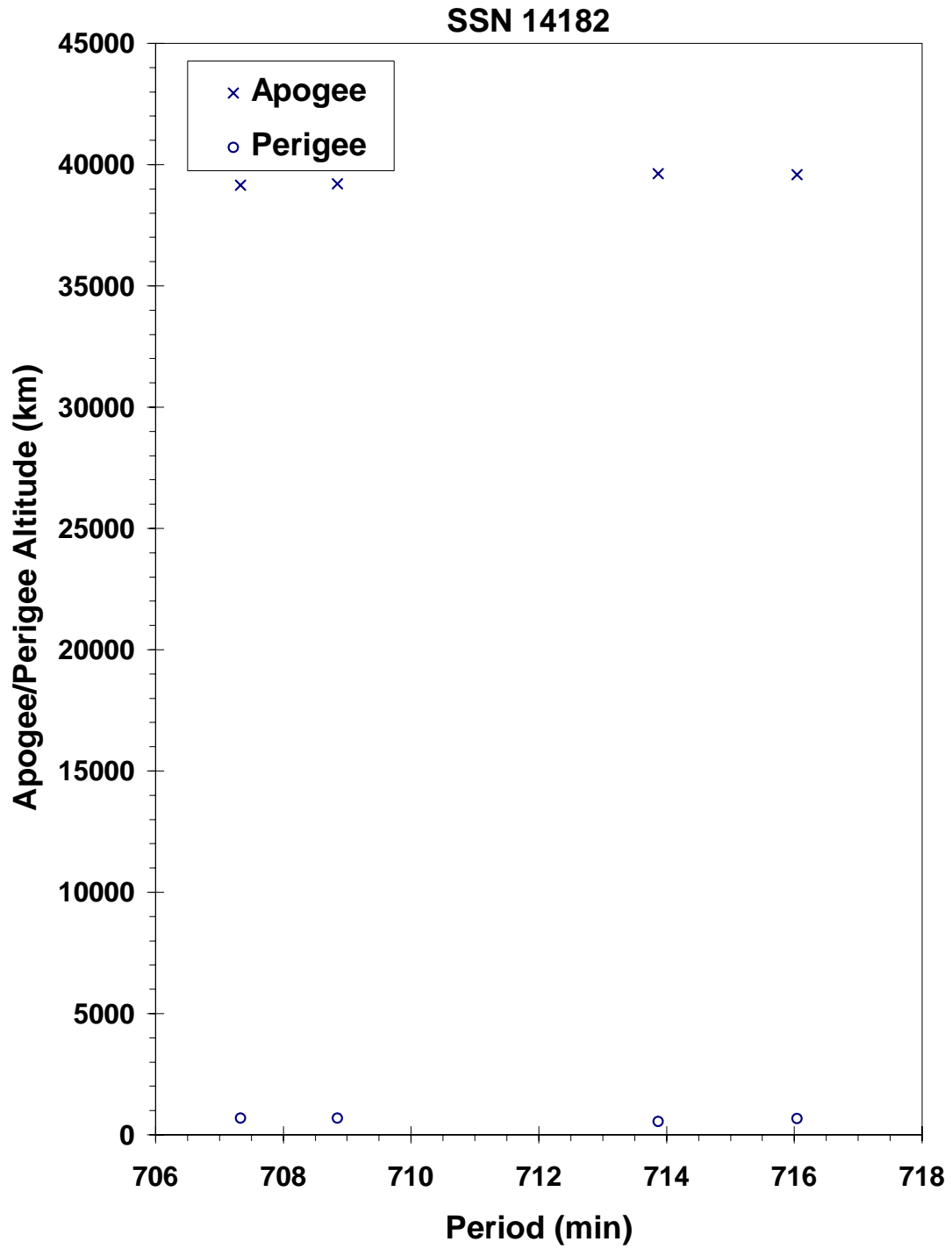
*Based on uncataloged debris data

COMMENTS

Cosmos 1481 was the twelfth spacecraft of the Cosmos 862-type to experience a fragmentation. The event apparently occurred within a day of launch. An expected orbital maneuver by Cosmos 1481 to move from its transfer orbit to an operational orbit about 3 days after launch was never performed.

REFERENCE DOCUMENT

History of Soviet/Russian Satellite Fragmentations-A Joint U.S.-Russian Investigation, N. L. Johnson et al, Kaman Sciences Corporation, October 1995.



Cosmos 1481 debris cloud of 4 objects one month after the event as reconstructed from US SSN database.

COSMOS 1484

1983-075A

14207

SATELLITE DATA

TYPE: Payload
 OWNER: CIS
 LAUNCH DATE: 24.25 Jul 1983
 DRY MASS (KG): 1800
 MAIN BODY: Cylinder; 1.5 m diameter by 5.0 m length
 MAJOR APPENDAGES: Solar panels, antenna
 ATTITUDE CONTROL: Gravity gradient; momentum wheels
 ENERGY SOURCES: Electrical system (?); pressurized vessels

EVENT DATA

DATE: 18 Oct 1993 LOCATION: 7S, 111E (asc)
 TIME: 1204 GMT ASSESSED CAUSE: Unknown
 ALTITUDE: 605 km

PRE-EVENT ELEMENTS

EPOCH: 93289.76777232 MEAN ANOMALY: 40.8047
 RIGHT ASCENSION: 316.3082 MEAN MOTION: 14.98254133
 INCLINATION: 97.5219 MEAN MOTION DOT/2: .00001299
 ECCENTRICITY: .0033451 MEAN MOTION DOT DOT/6: .0
 ARG. OF PERIGEE: 319.0655 BSTAR: .00011294

DEBRIS CLOUD DATA

MAXIMUM ΔP : 14.0 min *
 MAXIMUM ΔI : 2.5 deg *

* Based on uncataloged debris data

COMMENTS

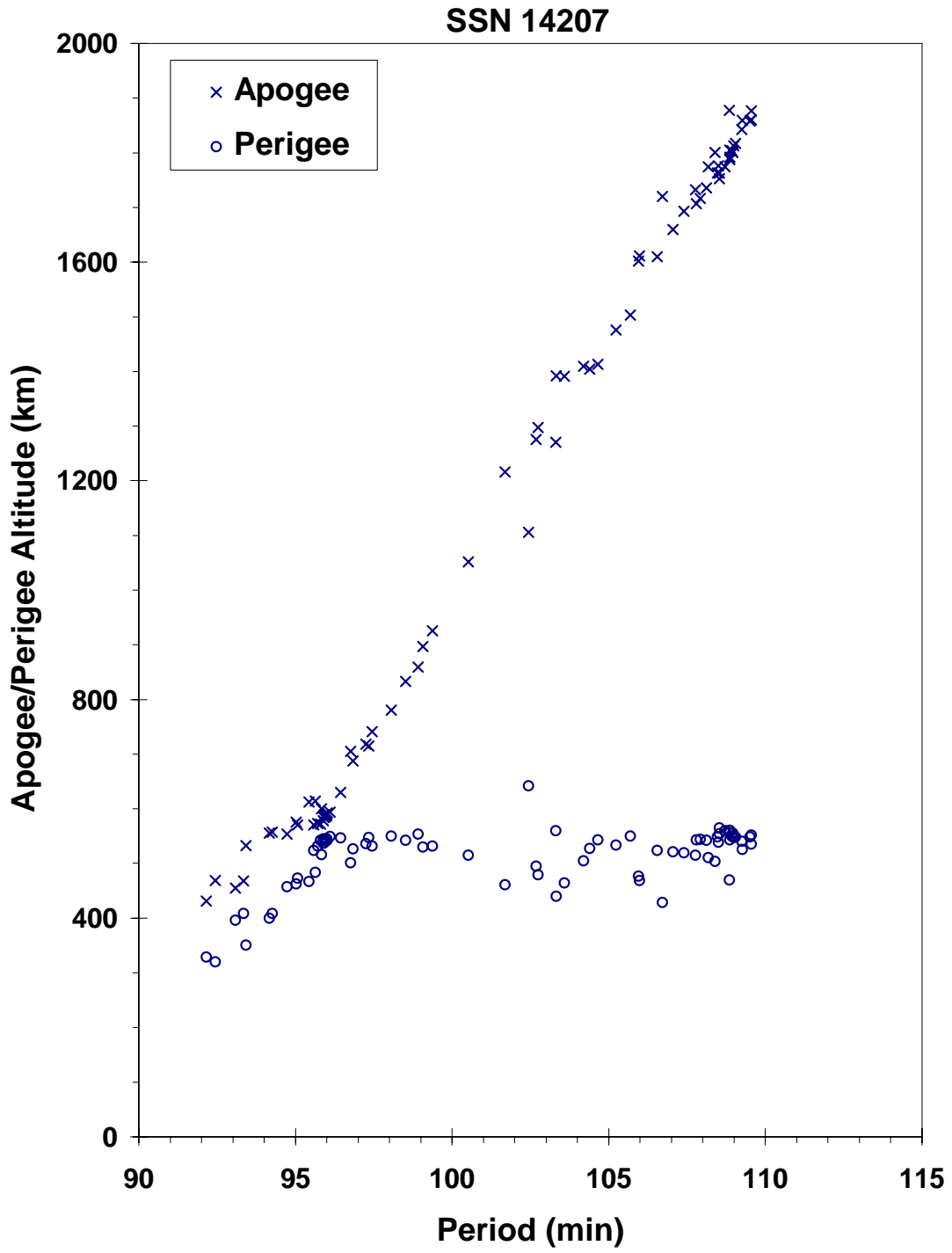
Cosmos 1484 was the third of four Resurs-0 prototypes flown in sun-synchronous orbits, and the only one to fragment. This is the first sun-synchronous Russian satellite to ever fragment. The NAVSPOC generated 79 analyst satellites on this event.

REFERENCE DOCUMENTS

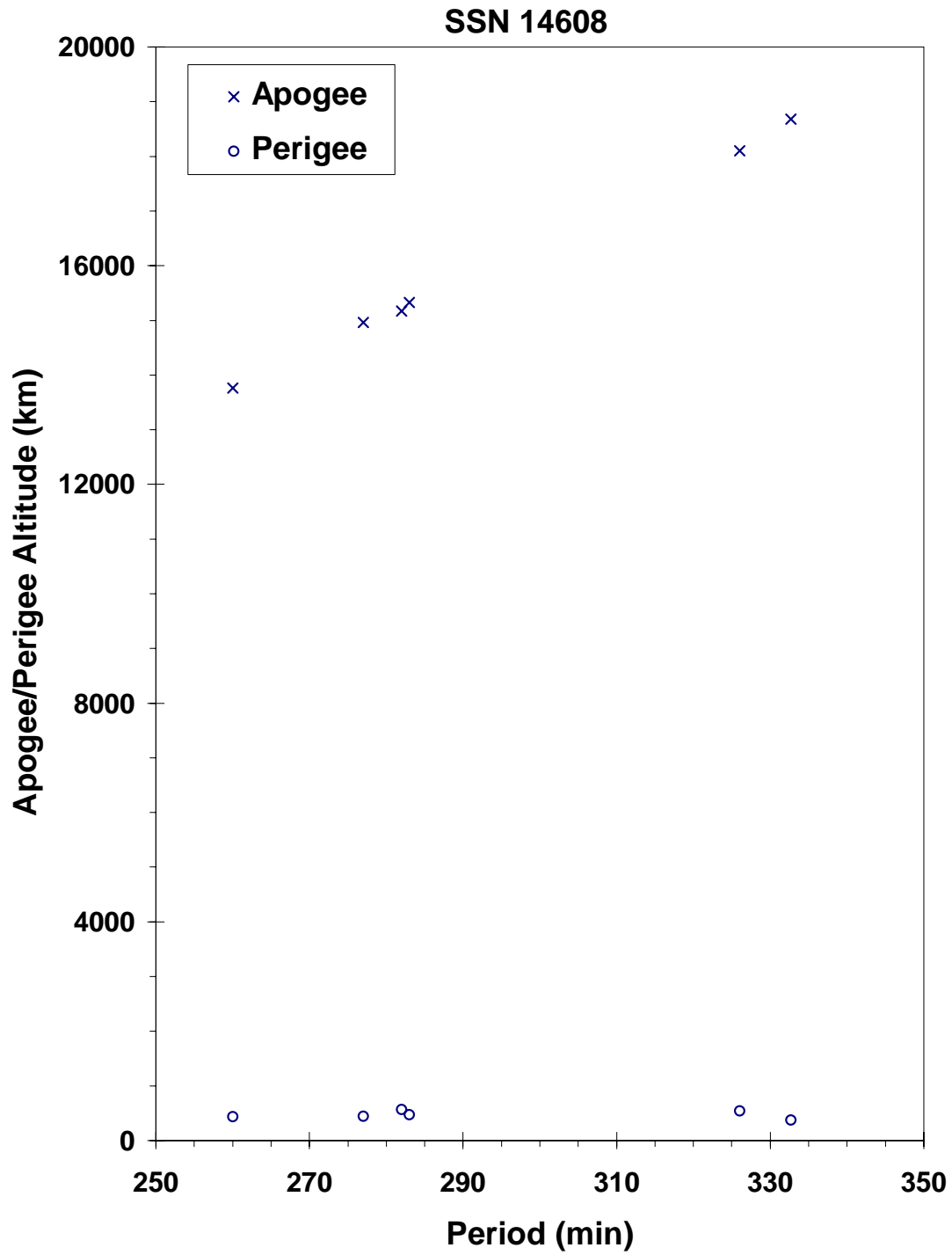
The Fragmentation of Cosmos 1484, D. J. Nauer, Technical Report CS94-LKD-003, Teledyne Brown Engineering, Colorado Springs, 17 November 1993.

The Soviet Year in Space, 1990, N. L. Johnson, Teledyne Brown Engineering, 1991.

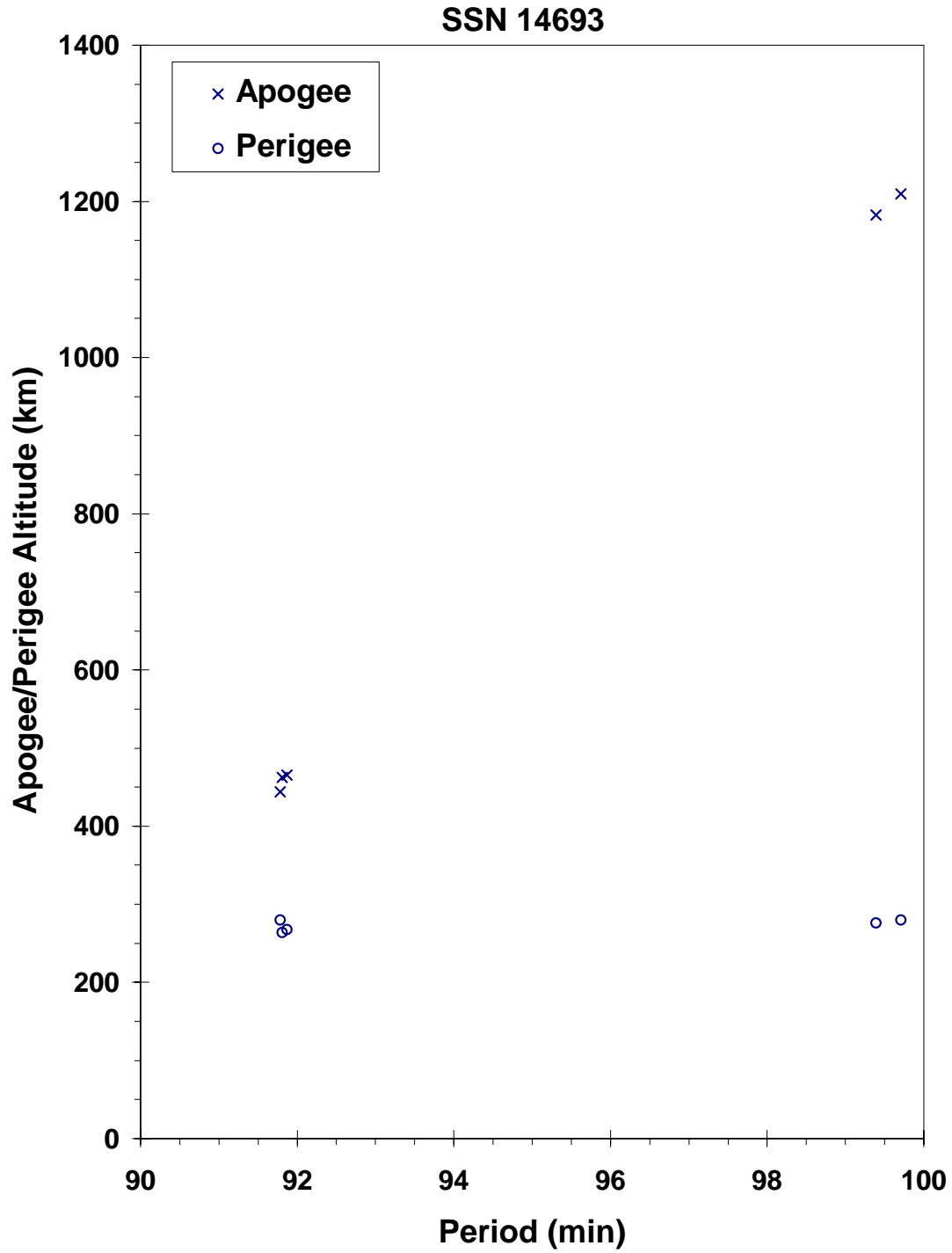
History of Soviet/Russian Satellite Fragmentations-A Joint U.S.-Russian Investigation, N. L. Johnson et al, Kaman Sciences Corporation, October 1995.



Cosmos 1484 debris cloud of 79 fragments assembled by the NAVSPOC.



Gabbard diagram of the five cataloged and single analyst satellite generated on the Cosmos 1519-21 debris cloud.



Palapa B2 R/B debris cloud of 5 fragments about three days after the event as reconstructed from US SSN database. The Palapa B2 R/B is the object with the second highest orbital period.

WESTAR 6 R/B**1984-011F****14694****SATELLITE DATA**

TYPE: PAM-D Upper Stage (STAR 48 motor)
 OWNER: US
 LAUNCH DATE: 3.54 Feb 1984
 DRY MASS (KG): 2200
 MAIN BODY: Sphere-nozzle; 1.2 m by 2.1 m
 MAJOR APPENDAGES: None
 ATTITUDE CONTROL: Spin-stabilized
 ENERGY SOURCES: On-board propellants

EVENT DATA

DATE: 3 Feb 1984 LOCATION: 0N, 56E (asc)
 TIME: 2145 GMT ASSESSED CAUSE: Propulsion
 ALTITUDE: 305 km

PRE-EVENT ELEMENTS

EPOCH: 84034.84362284 MEAN ANOMALY: 48.7355
 RIGHT ASCENSION: 157.5848 MEAN MOTION: 15.88299499
 INCLINATION: 28.4660 MEAN MOTION DOT/2: .00000250
 ECCENTRICITY: .0006644 MEAN MOTION DOT DOT/6: .0
 ARG. OF PERIGEE: 311.2683 BSTAR: .0

DEBRIS CLOUD DATA

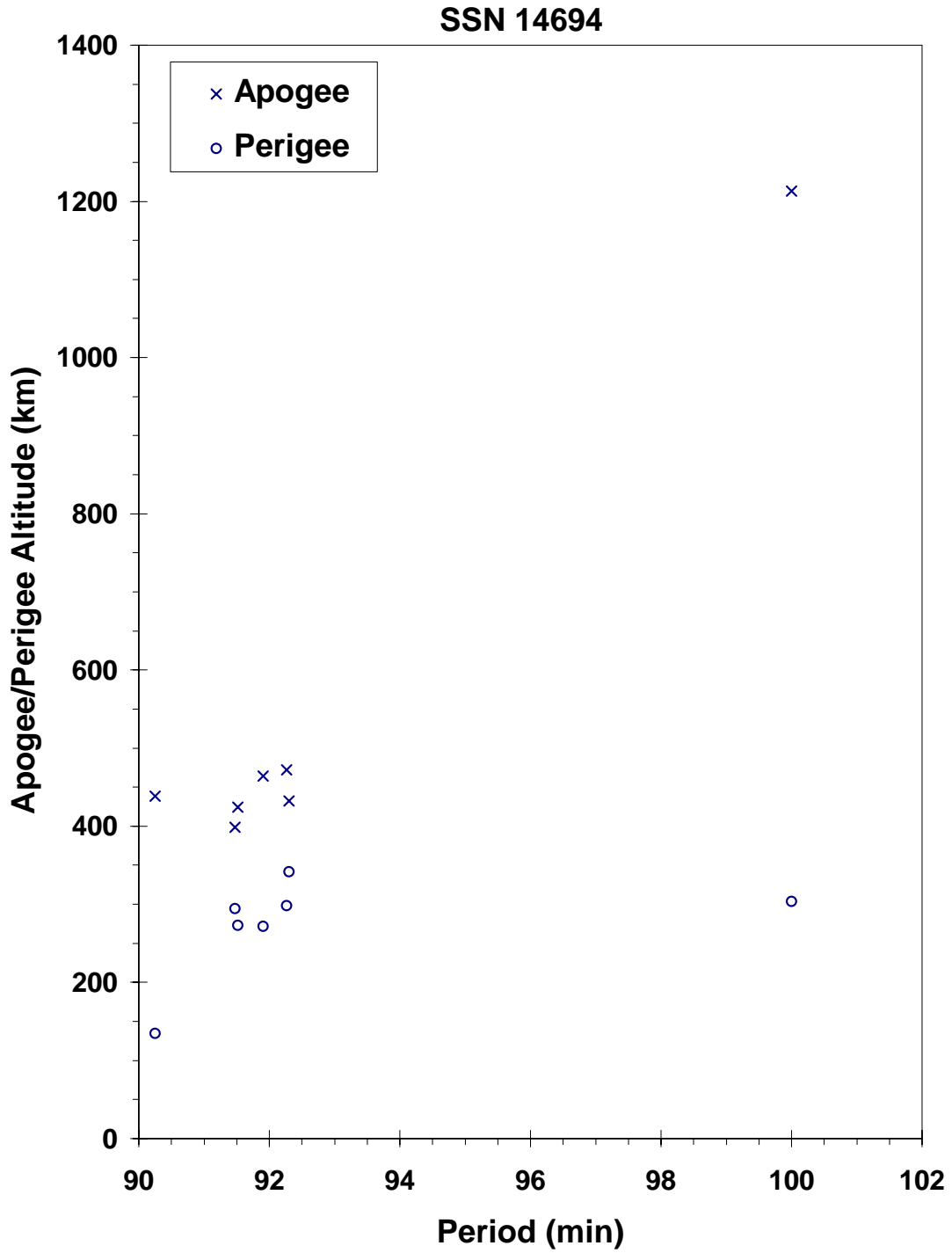
MAXIMUM ΔP : 9.7 min
 MAXIMUM ΔI : 0.8 deg

COMMENTS

Westar 6 and its PAM-D upper stage were deployed from the Space Shuttle Challenger at 2100 GMT, 3 February 1984. Ignition of the upper stage occurred on schedule at 2145 GMT but the nozzle fragmented within 10 seconds. Without the nozzle the burn could not be sustained and a natural shutdown quickly followed. The PAM-D then separated from Westar 6. See also Palapa B2 R/B fragmentation.

REFERENCE DOCUMENT

Westar Failure, Technical Memorandum from N.L. Johnson, Teledyne Brown Engineering, to Preston Landry, NORAD/ADCOM/XPYS, Colorado Springs, 7 February 1984.



Westar 6 R/B debris cloud of 7 fragments less than two days after the event as reconstructed from US SSN database. The Westar 6 R/B is the object in the high, 100-min orbit.

COSMOS 1588

1984-083A

15167

SATELLITE DATA

TYPE: Payload
 OWNER: CIS
 LAUNCH DATE: 7.95 Aug 1984
 DRY MASS (KG): 3000
 MAIN BODY: Cylinder; 1.3 m diameter by 17 m length
 MAJOR APPENDAGES: Solar panels
 ATTITUDE CONTROL: Active, 3-axis
 ENERGY SOURCES: On-board propellants, explosive charge (?)

EVENT DATA

DATE: 23 Feb 1986 LOCATION: 29N, 187E (asc)
 TIME: 1850 GMT ASSESSED CAUSE: Unknown
 ALTITUDE: 430 km

PRE-EVENT ELEMENTS

EPOCH: 86048.57631415 MEAN ANOMALY: 72.5463
 RIGHT ASCENSION: 268.3025 MEAN MOTION: 15.47795866
 INCLINATION: 65.0271 MEAN MOTION DOT/2: .00005888
 ECCENTRICITY: .0022403 MEAN MOTION DOT DOT/6: .0
 ARG. OF PERIGEE: 287.3230 BSTAR: .00011680

DEBRIS CLOUD DATA

MAXIMUM ΔP : 2.0 min
 MAXIMUM ΔI : 0.4 deg

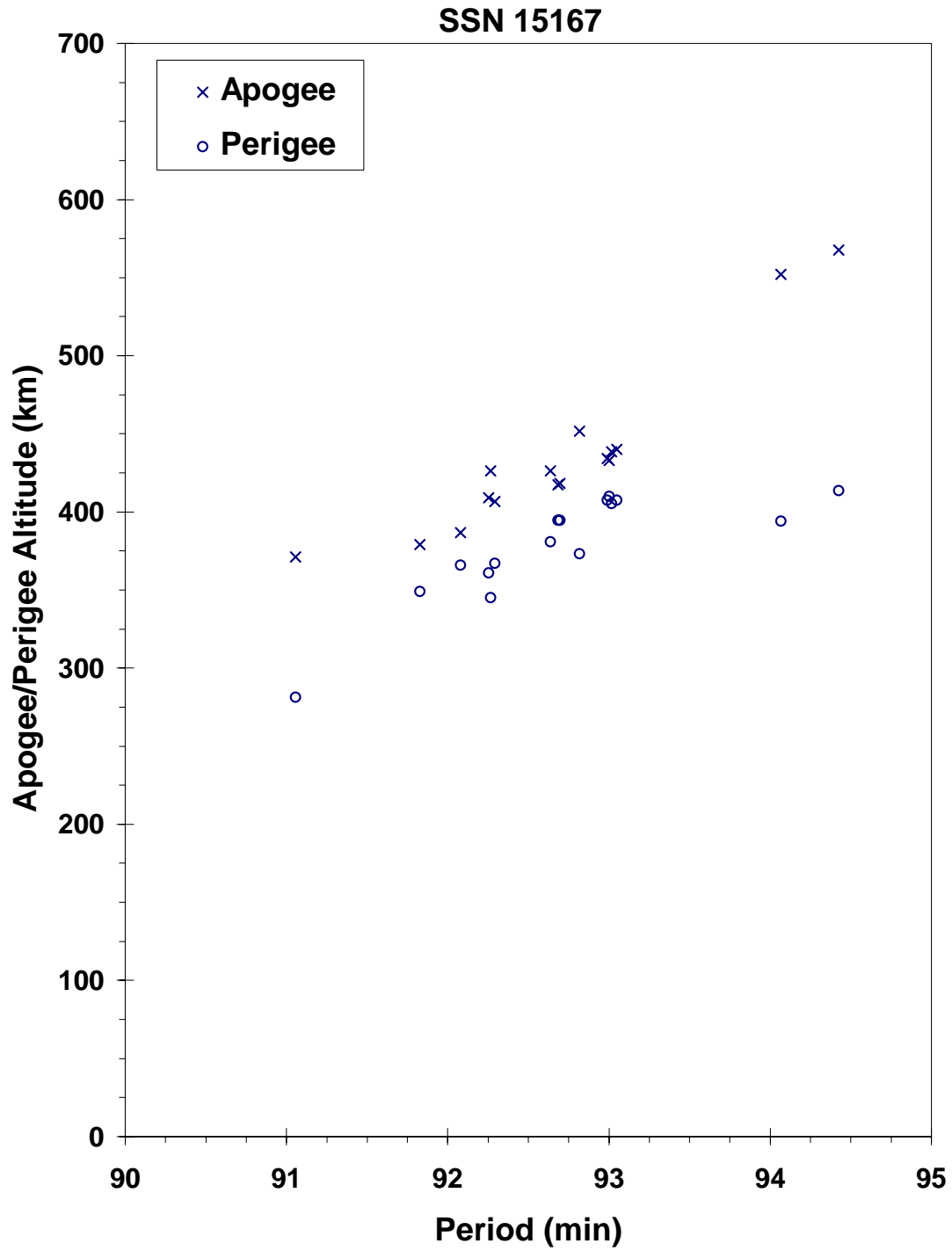
COMMENTS

Cosmos 1588 was the thirteenth spacecraft of the Cosmos 699-type to experience a fragmentation. Spacecraft had been in natural decay for seven months prior to the event.

REFERENCE DOCUMENTS

"Artificial Satellite Break-Ups (Part 1): Soviet Ocean Surveillance Satellites", N. L. Johnson, Journal of the British Interplanetary Society, February 1983, pp. 51-58.

History of Soviet/Russian Satellite Fragmentations-A Joint U.S.-Russian Investigation, N. L. Johnson et al, Kaman Sciences Corporation, October 1995.



Cosmos 1588 cataloged debris cloud of 16 fragments three weeks after the event as reconstructed from US SSN database.

COSMOS 1603 ULLAGE MOTOR**1984-106F****15338****SATELLITE DATA**

TYPE: Mission Related Debris
OWNER: CIS
LAUNCH DATE: 28.58 Sep 1984
DRY MASS (KG): 55
MAIN BODY: Ellipsoid; 0.6 m diameter by 1 m length
MAJOR APPENDAGES: None
ATTITUDE CONTROL: None
ENERGY SOURCES: On-board propellants

EVENT DATA

DATE: 5 Sep 1992 LOCATION: 46.1S, 351.8E
TIME: 1451 GMT ASSESSED CAUSE: Propulsion
ALTITUDE: 835 km

PRE-EVENT ELEMENTS

EPOCH: 92249.36121283 MEAN ANOMALY: 6.5555
RIGHT ASCENSION: 353.4197 MEAN MOTION: 14.15474339
INCLINATION: 66.5712 MEAN MOTION DOT/2: -.00009086
ECCENTRICITY: .0007128 MEAN MOTION DOT DOT/6: .0
ARG. OF PERIGEE: 353.5641 BSTAR: -.004641

DEBRIS CLOUD DATA

MAXIMUM ΔP : 2.9 min
MAXIMUM ΔI : 0.5 deg

COMMENTS

Parent satellite was one of two small engine units which are routinely released after the first burn of the Proton fourth stage. The nature of these objects was identified by Dr. Boris V. Chernlatiev, Deputy Constructor for the Energiya NPO, in October 1992. The cause of this fragmentation is assumed to be related to the residual hypergolic propellants on board and failure of the membrane separating the fuel and oxidizer. NAVSPASUR has observed 62 objects associated with this breakup. This was the sixth in a series of fragmentations of this object type.

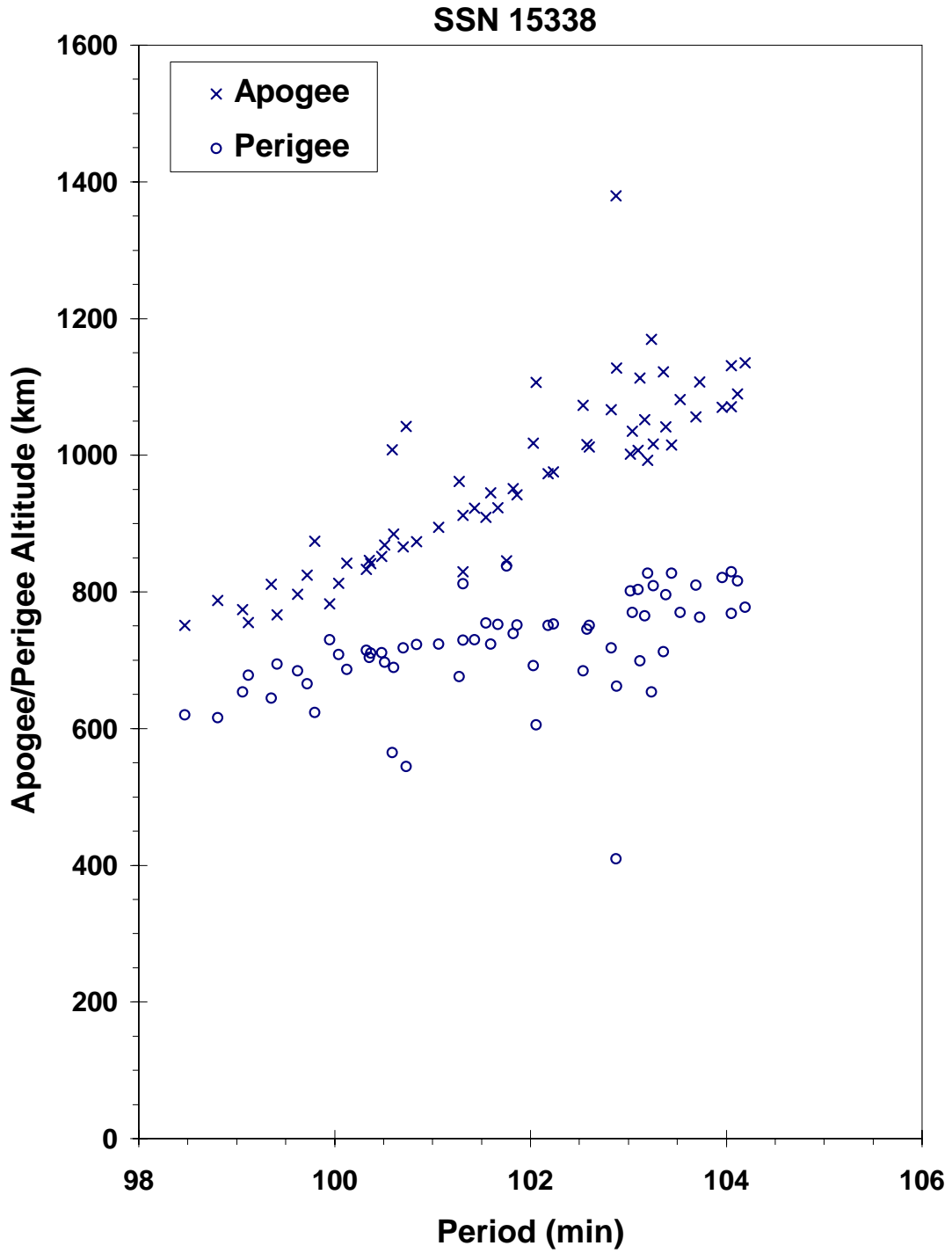
REFERENCE DOCUMENTS

Soviet Space Programs 1980-1985, Science and Technology Series, Volume 66, Nicholas L. Johnson, American Astronautical Society, Univelt, Inc., 1987.

The Fragmentation of Proton Debris, D. J. Nauer, TBE Technical Report CS93-LKD-004, Teledyne Brown Engineering, Colorado Springs, 31 December 1992.

History of Soviet/Russian Satellite Fragmentations-A Joint U.S.-Russian Investigation, N. L. Johnson et al, Kaman Sciences Corporation, October 1995.

"Identification and Resolution of an Orbital Debris Problem with the Proton Launch Vehicle", B. V. Cherniatiev et al, Proceedings of the First European Conference on Space Debris, April 1993.



Naval Space Surveillance System tracked 62 objects within the Cosmos 1603 debris cloud, with 22 appearing in the Satellite Catalog.

SATELLITE DATA

TYPE: Ariane 3 Final Stage
 OWNER: France
 LAUNCH DATE: 10.05 Nov 1984
 DRY MASS (KG): ~1100
 MAIN BODY: Unknown
 MAJOR APPENDAGES: None
 ATTITUDE CONTROL: None
 ENERGY SOURCES: On-board propellants

EVENT DATA

DATE: 20 Nov 1984 LOCATION: Unknown
 TIME: 1425Z ASSESSED CAUSE: Propulsion
 ALTITUDE: Unknown

PRE-EVENT ELEMENTS

EPOCH: 84325.41617 MEAN ANOMALY: 146.5463
 RIGHT ASCENSION: 236.1289 MEAN MOTION: 2.26087292
 INCLINATION: 7.0293 MEAN MOTION DOT/2: .00001128
 ECCENTRICITY: .7265710 MEAN MOTION DOT DOT/6: .0
 ARG. OF PERIGEE: 187.8823 BSTAR: .0010954

DEBRIS CLOUD DATA

MAXIMUM ΔP : Unknown
 MAXIMUM ΔI : Unknown

COMMENTS

This Ariane R/B fragmentation occurred to 10 days after launch but not detected until 2003. This is the first Ariane Rocket Body fragmentation which is attributed to France. Previous Ariane Stages were attributed to ESA.

Insufficient data to construct a Gabbard diagram.

COSMOS 1646

1985-030A

15653

SATELLITE DATA

TYPE: Payload
 OWNER: CIS
 LAUNCH DATE: 18.90 Apr 1985
 DRY MASS (KG): 3000
 MAIN BODY: Cylinder; 1.3 m diameter by 17 m length
 MAJOR APPENDAGES: Solar panels
 ATTITUDE CONTROL: Active, 3-axis
 ENERGY SOURCES: On-board propellants, explosive charge (?)

EVENT DATA

DATE: 20 Nov 1987 LOCATION: 65N, 300E (dsc)
 TIME: 0131 GMT ASSESSED CAUSE: Unknown
 ALTITUDE: 410 km

PRE-EVENT ELEMENTS

EPOCH: 87323.98216942 MEAN ANOMALY: 105.3951
 RIGHT ASCENSION: 286.0367 MEAN MOTION: 15.56048984
 INCLINATION: 65.0306 MEAN MOTION DOT/2: .00039428
 ECCENTRICITY: .0018658 MEAN MOTION DOT DOT/6: .0
 ARG. OF PERIGEE: 254.4728 BSTAR: .00055895

DEBRIS CLOUD DATA

MAXIMUM ΔP : 5.5 min*
 MAXIMUM ΔI : 0.2 deg*

*Based on cataloged and uncataloged debris data

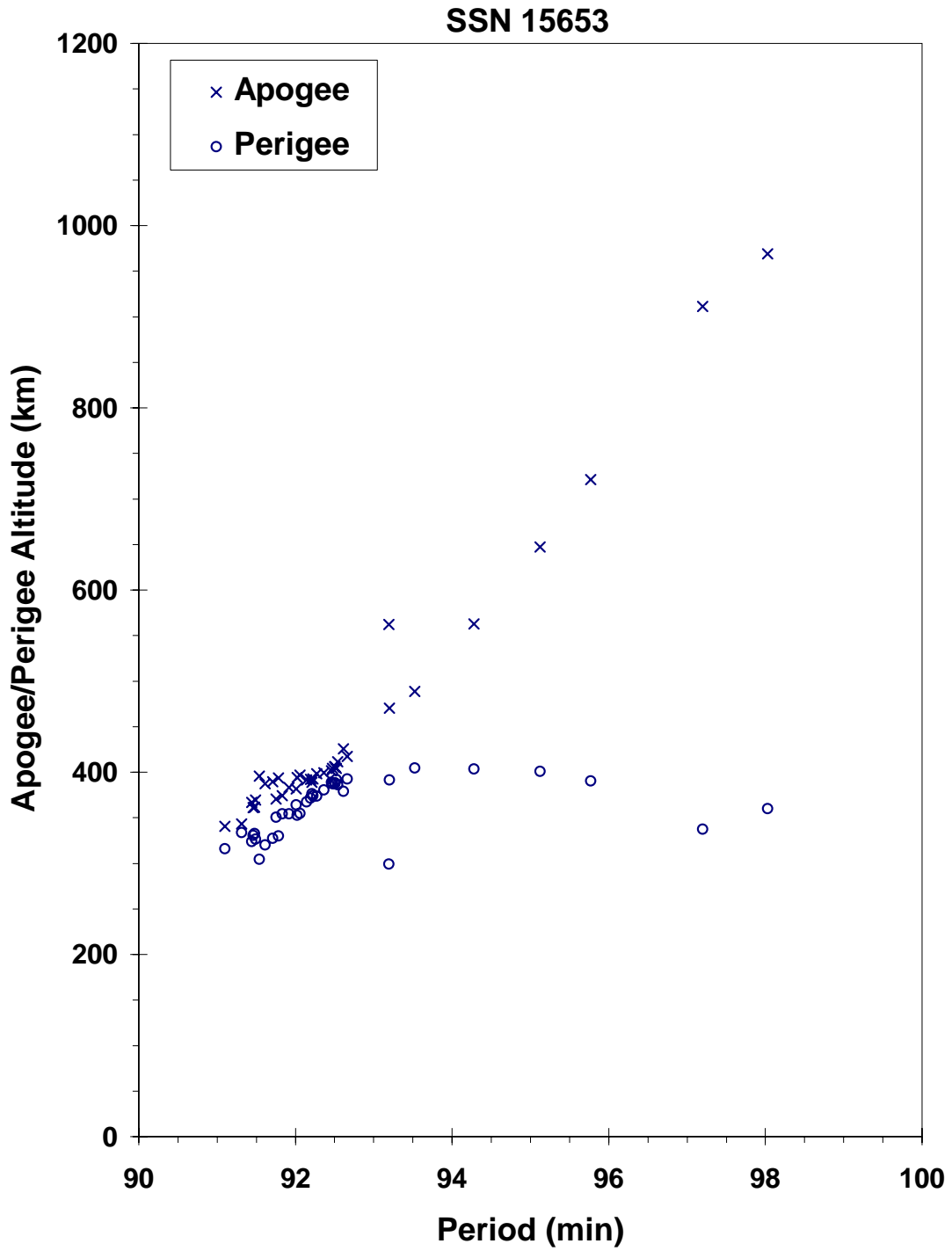
COMMENTS

Cosmos 1646 was the sixteenth spacecraft of the Cosmos 699-type to experience a fragmentation. Spacecraft had been in natural decay for nearly 20 months prior to the event. Many debris reentered before being officially cataloged.

REFERENCE DOCUMENTS

"Artificial Satellite Break-Ups (Part 1): Soviet Ocean Surveillance Satellites", N. L. Johnson, Journal of the British Interplanetary Society, February 1983, pp. 51-58.

History of Soviet/Russian Satellite Fragmentations-A Joint U.S.-Russian Investigation, N. L. Johnson et al, Kaman Sciences Corporation, October 1995.



Cosmos 1646 debris cloud remnant of 38 fragments about ten days after the event as reconstructed from US SSN database.

SATELLITE DATA

TYPE: Mission Related Debris
OWNER: CIS
LAUNCH DATE: 17 May 1985
DRY MASS (KG): 55
MAIN BODY: Ellipsoid; 0.6 m diameter by 1 m length
MAJOR APPENDAGES: None
ATTITUDE CONTROL: None
ENERGY SOURCES: On-board propellants

EVENT DATA

DATE: 29 Nov 1998 LOCATION: 38.3N, 172.6E
TIME: 0925 GMT ASSESSED CAUSE: Propulsion
ALTITUDE: 16420 km

POST-EVENT ELEMENTS

EPOCH: 98332.38151447 MEAN ANOMALY: 98.9018
RIGHT ASCENSION: 344.4719 MEAN MOTION: 4.35077855212150
INCLINATION: 52.0277 MEAN MOTION DOT/2: .00009109
ECCENTRICITY: .5772516 MEAN MOTION DOT DOT/6: 00000-0
ARG. OF PERIGEE: 209.7130 BSTAR: .030939

DEBRIS CLOUD DATA

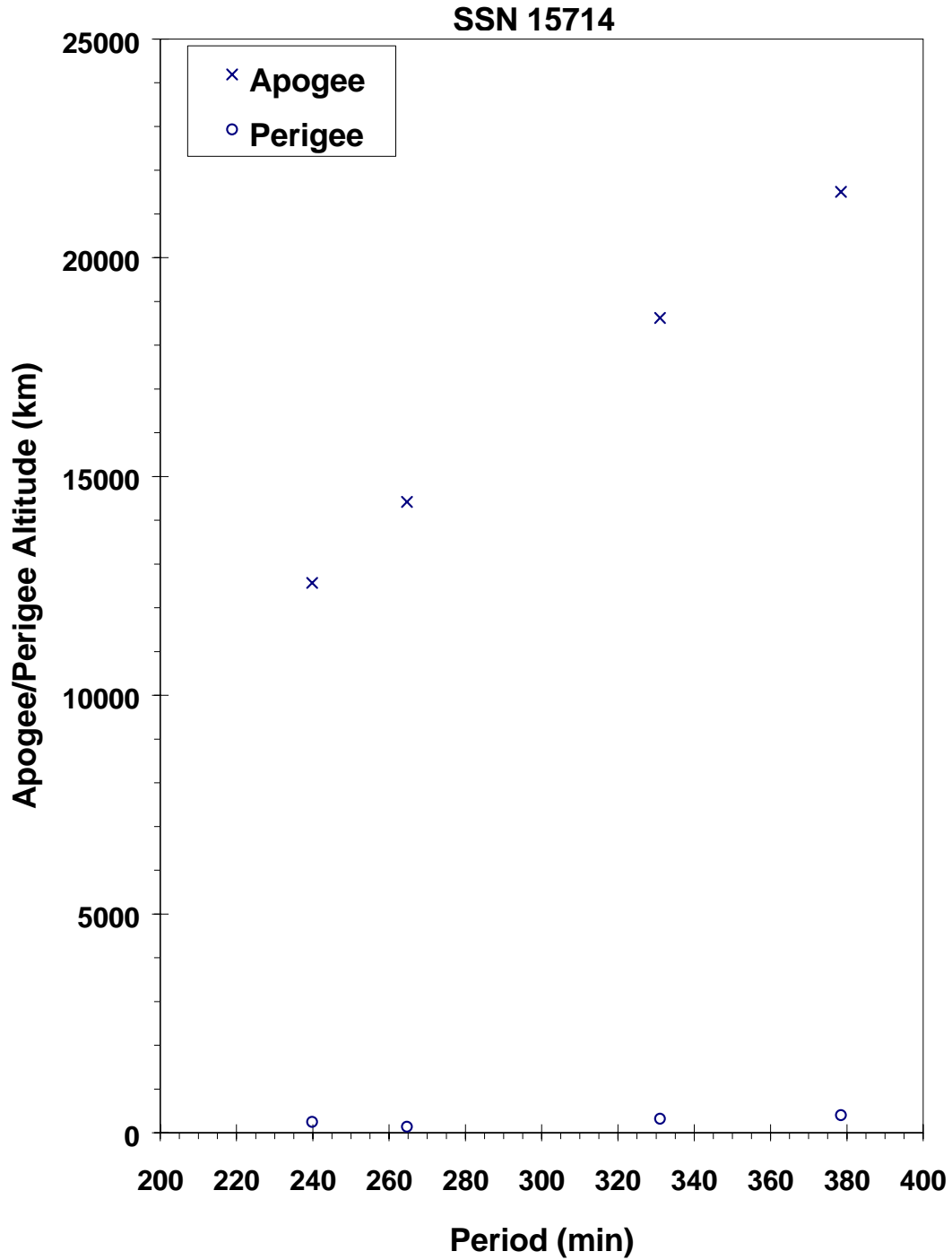
MAXIMUM ΔP : 91.18 min
MAXIMUM ΔI : .76 deg

COMMENTS

This is the 18th event of the Proton Block DM SOZ Ullage Motor class identified to date; it is the seventh associated with a GLONASS mission. This mission was conducted before the engineering defect was identified and passivation measures implemented. In this orbit, debris may be long-lived but hard to track. A total of 60 debris objects were detected.

REFERENCE DOCUMENT

“1998 Ends with Eighth Satellite Breakup”, The Orbital Debris Quarterly News, NASA JSC, January 1999. Available online at <http://www.orbitaldebris.jsc.nasa.gov/newsletter/pdfs/ODQNv4i1.pdf>.



Cosmos 1650-1652 ullage motor debris cloud of 4 fragments within one day of the event as reconstructed from US SSN database.

COSMOS 1654

1985-039A

15734

SATELLITE DATA

TYPE: Payload
 OWNER: CIS
 LAUNCH DATE: 23.53 May 1985
 DRY MASS (KG): 5700
 MAIN BODY: Cone-cylinder; 2.7 m diameter by 6.3 m length
 MAJOR APPENDAGES: Solar panels
 ATTITUDE CONTROL: Active, 3-axis
 ENERGY SOURCES: On-board propellants, explosive charge

EVENT DATA

DATE: 21 Jun 1985 LOCATION: 8N, 292E (asc)
 TIME: 1047 GMT ASSESSED CAUSE: Deliberate
 ALTITUDE: 200 km

PRE-EVENT ELEMENTS

EPOCH: 85172.01363851 MEAN ANOMALY: 313.0734
 RIGHT ASCENSION: 1.2391 MEAN MOTION: 16.11890623
 INCLINATION: 64.8566 MEAN MOTION DOT/2: .00311214
 ECCENTRICITY: .0086971 MEAN MOTION DOT DOT/6: .000034493
 ARG. OF PERIGEE: 47.8764 BSTAR: .00015520

DEBRIS CLOUD DATA

MAXIMUM ΔP : 22.1 min*
 MAXIMUM ΔI : 1.5 deg*

*Based on uncataloged debris data

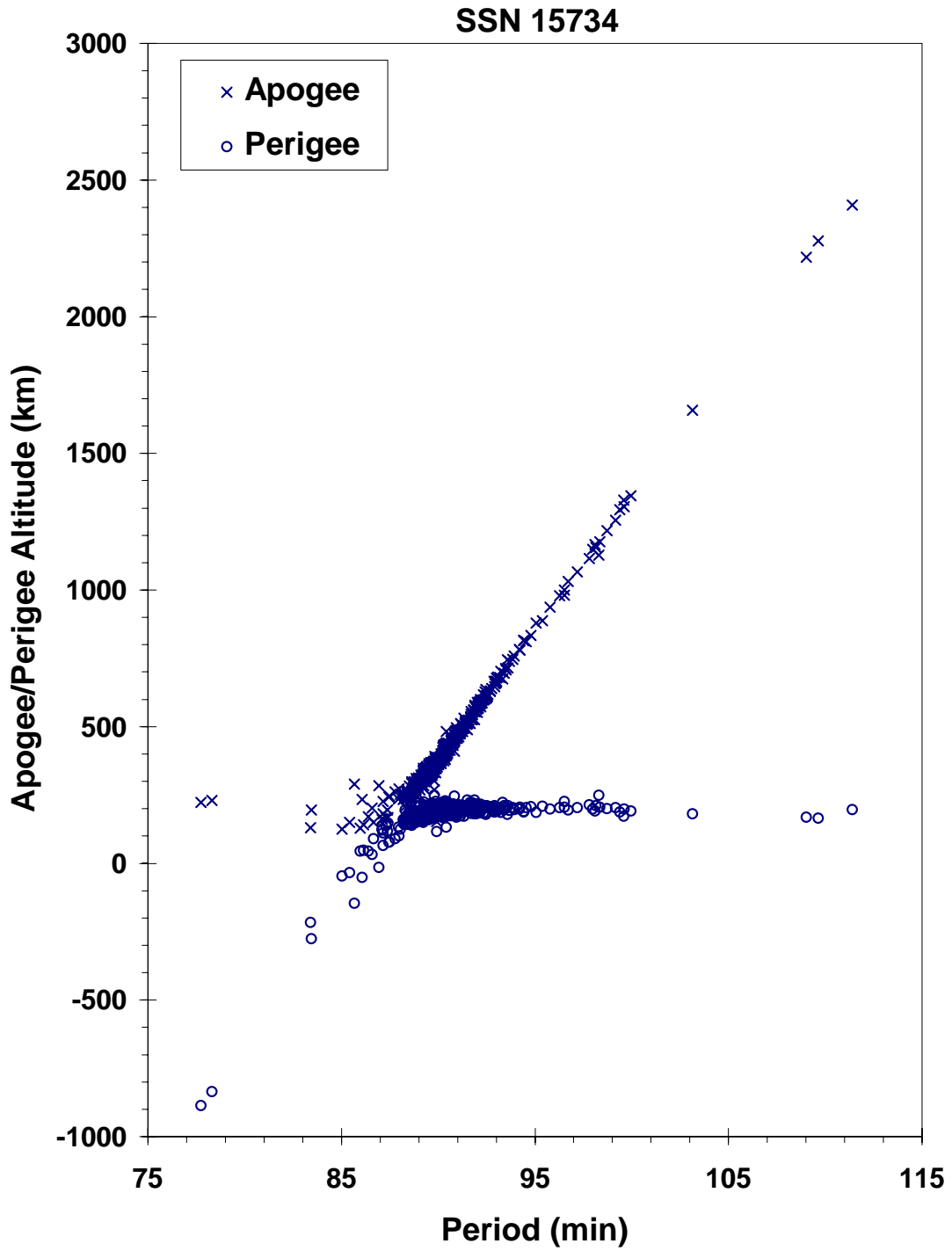
COMMENTS

Spacecraft was destroyed after a malfunction prevented controlled reentry and landing in the Soviet Union. Most debris reentered before being officially cataloged.

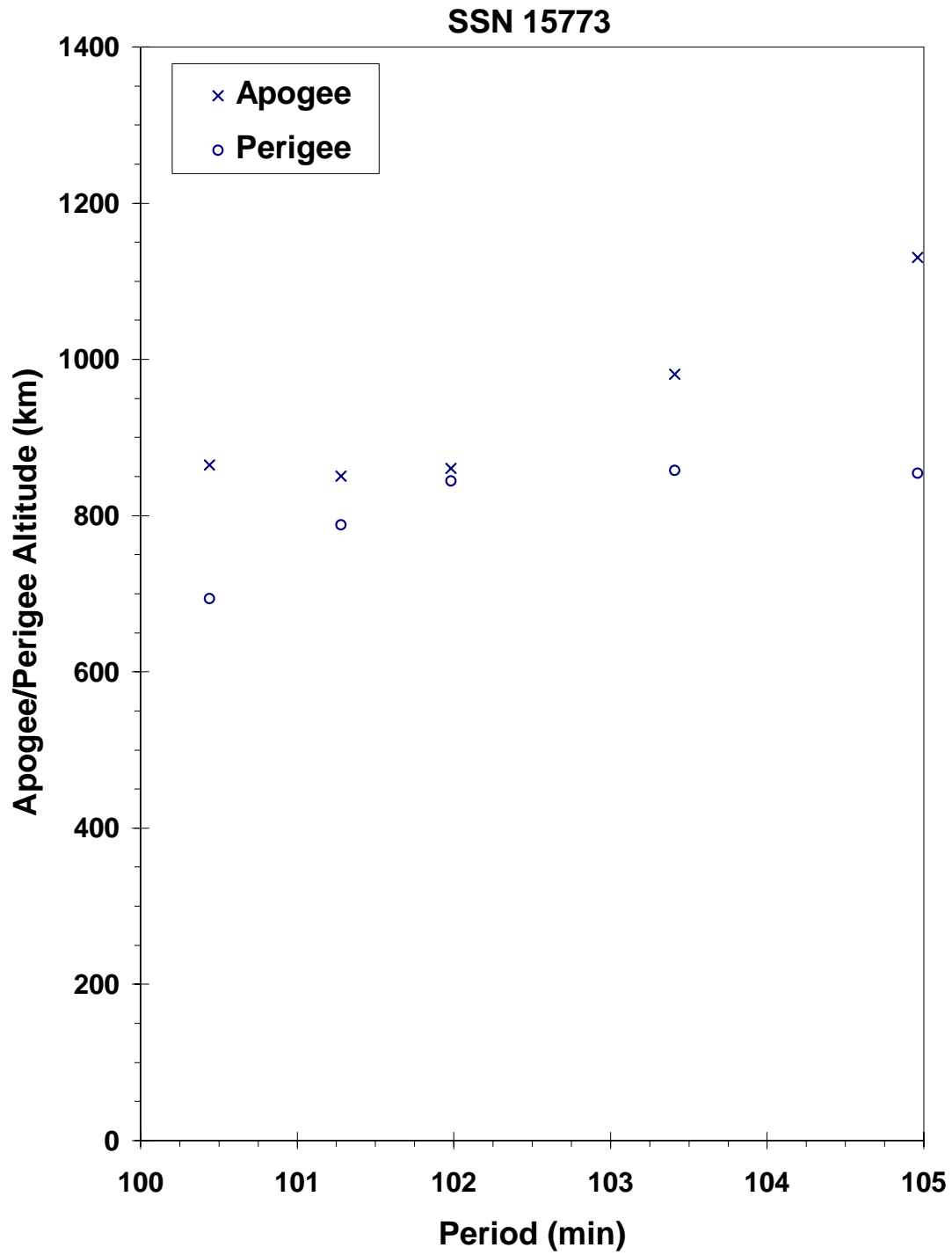
REFERENCE DOCUMENTS

Analysis of the Fragmentation of Kosmos 1654, G.T. DeVere, Technical Report CS86-BMDSC-0003, Teledyne Brown Engineering, Colorado Springs, October 1985.

History of Soviet/Russian Satellite Fragmentations-A Joint U.S.-Russian Investigation, N. L. Johnson et al, Kaman Sciences Corporation, October 1995.



Cosmos 1654 debris cloud remnant of 543 fragments seen nine hours after the event by the US SSN PARCS radar.



Fragments from Cosmos 1656 debris as determined two weeks after the event. Elements from US SSN database as published by NASA Goddard Space Flight Center.

COSMOS 1682

1985-082A

16054

SATELLITE DATA

TYPE: Payload
 OWNER: CIS
 LAUNCH DATE: 19.07 Sep 1985
 DRY MASS (KG): 3000
 MAIN BODY: Cylinder; 1.3 m diameter by 17 m length
 MAJOR APPENDAGES: Solar panels
 ATTITUDE CONTROL: Active, 3-axis
 ENERGY SOURCES: On-board propellants, explosive charge (?)

EVENT DATA

DATE: 18 Dec 1986 LOCATION: 22S, 292 E (asc)
 TIME: 2017 GMT ASSESSED CAUSE: Unknown
 ALTITUDE: 415 km

PRE-EVENT ELEMENTS

EPOCH: 86351.87879723 MEAN ANOMALY: 315.5258
 RIGHT ASCENSION: 337.4852 MEAN MOTION: 15.45249396
 INCLINATION: 65.0089 MEAN MOTION DOT/2: .00011076
 ECCENTRICITY: .0068048 MEAN MOTION DOT DOT/6: .0
 ARG. OF PERIGEE: 45.1423 BSTAR: .00021714

DEBRIS CLOUD DATA

MAXIMUM ΔP : 2.3 min*
 MAXIMUM ΔI : 0.7 deg*

*Based on uncataloged debris data

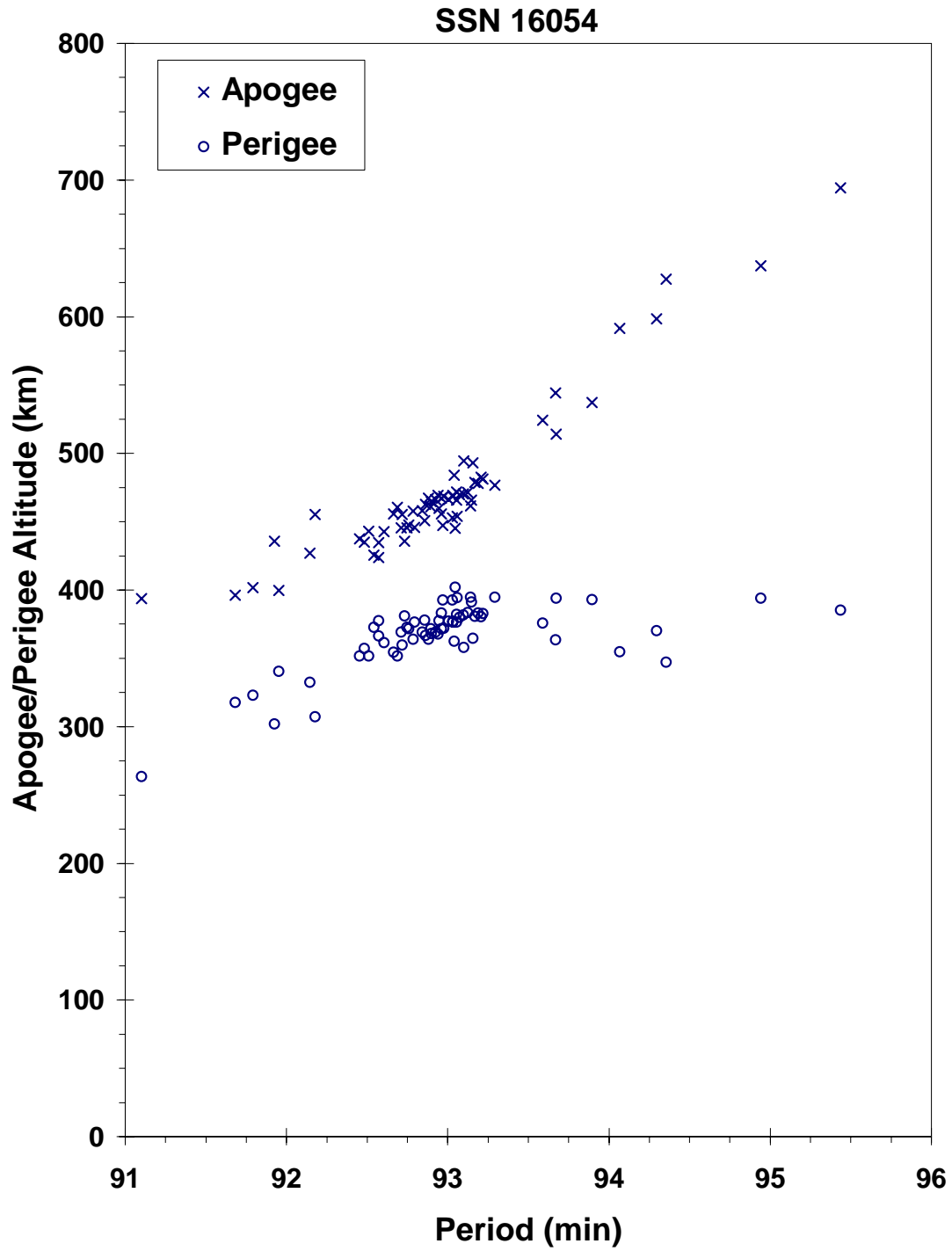
COMMENTS

Cosmos 1682 was the fourteenth spacecraft of the Cosmos 699-type to experience a fragmentation. Spacecraft had been in natural decay for two months prior to the event. Many debris reentered before being officially cataloged.

REFERENCE DOCUMENTS

"Artificial Satellite Break-Ups (Part 1): Soviet Ocean Surveillance Satellites", N. L. Johnson, Journal of the British Interplanetary Society, February 1983, p. 51-58.

History of Soviet/Russian Satellite Fragmentations-A Joint U.S.-Russian Investigation, N. L. Johnson et al, Kaman Sciences Corporation, October 1995.



Cosmos 1682 debris cloud remnant of 66 fragments about one week after the event as reconstructed from US SSN database.

COSMOS 1691

1985-094B

16139

SATELLITE DATA

TYPE: Payload
 OWNER: CIS
 LAUNCH DATE: 9.90 Oct 1985
 DRY MASS (KG): 220
 MAIN BODY: Cylinder; 1.0 m diameter by 1.5 m length
 MAJOR APPENDAGES: Gravity gradient boom
 ATTITUDE CONTROL: Gravity gradient
 ENERGY SOURCES: Battery

EVENT DATA

DATE: 22 Nov 1985 LOCATION: 31N, 326E (dsc)
 TIME: 0840 GMT ASSESSED CAUSE: Battery
 ALTITUDE: 1415 km

PRE-EVENT ELEMENTS

EPOCH: 85320.62059878 MEAN ANOMALY: 91.0897
 RIGHT ASCENSION: 345.1807 MEAN MOTION: 12.62038878
 INCLINATION: 82.6124 MEAN MOTION DOT/2: .00000022
 ECCENTRICITY: .0002812 MEAN MOTION DOT DOT/6: .0
 ARG. OF PERIGEE: 268.9870 BSTAR: .000099999

DEBRIS CLOUD DATA

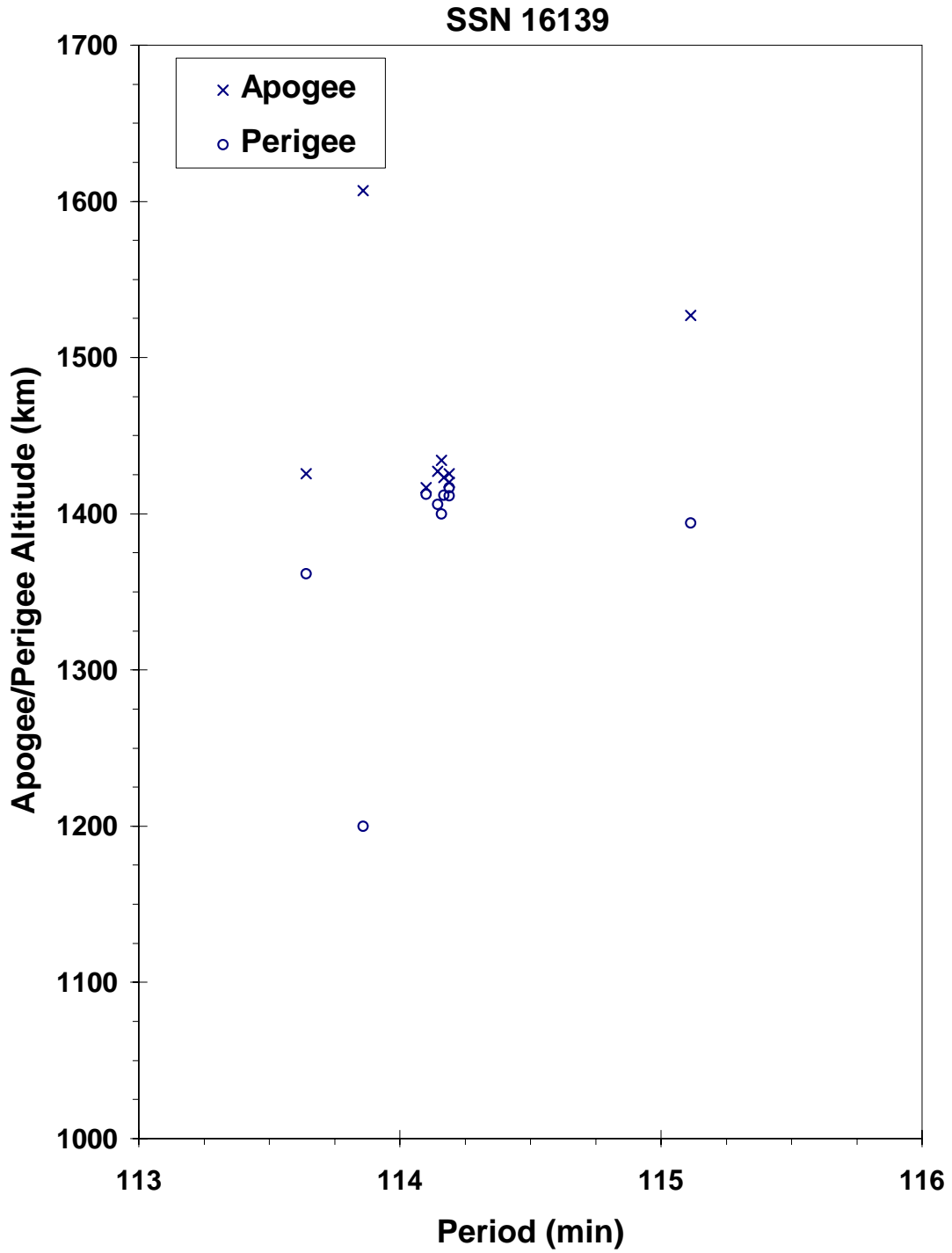
MAXIMUM ΔP : 1.0 min
 MAXIMUM ΔI : 0.1 deg

COMMENTS

Cosmos 1691 was one of six independent payloads on this launch, which was only the second in this program. Cosmos 1691 was the last payload deployed and may be referred to as Cosmos 1695 in the former Soviet Union. One fragment was administratively decayed in February 1989. No other payloads in this program have fragmented. This event is assessed to be the second known NiH₂ battery failure as indicated by Dr. K. M. Suitshev during the early 1992 Space Debris Conference in Moscow. See also reference below.

REFERENCE DOCUMENT

History of Soviet/Russian Satellite Fragmentations-A Joint U.S.-Russian Investigation, N. L. Johnson et al, Kaman Sciences Corporation, October 1995.



Cosmos 1691 debris cloud of 9 fragments two days after the event as reconstructed from Naval Space Surveillance System database.

COSMOS 1714 R/B

1985-121F

16439

SATELLITE DATA

TYPE: Zenit Second Stage
 OWNER: USSR
 LAUNCH DATE: 28.40 Dec 1985
 DRY MASS (KG): 9000
 MAIN BODY: Cylinder; 3.9 m diameter by 12 m length
 MAJOR APPENDAGES: None
 ATTITUDE CONTROL: Active, 3-axis
 ENERGY SOURCES: On-board propellants

EVENT DATA

DATE:	28 Dec 1985	LOCATION:	Unknown
TIME:	Unknown	ASSESSED CAUSE:	Propulsion
ALTITUDE:	Unknown		

PRE-EVENT ELEMENTS

EPOCH:	85363.19328410	MEAN ANOMALY:	84.6199
RIGHT ASCENSION:	281.3886	MEAN MOTION:	14.77971051
INCLINATION:	71.0178	MEAN MOTION DOT/2:	0.00065991
ECCENTRICITY:	0.0306365	MEAN MOTION DOT DOT/6:	0
ARG. OF PERIGEE:	271.9949	BSTAR:	0.0041108

DEBRIS CLOUD DATA

MAXIMUM ΔP : Unknown
 MAXIMUM ΔI : Unknown

COMMENTS

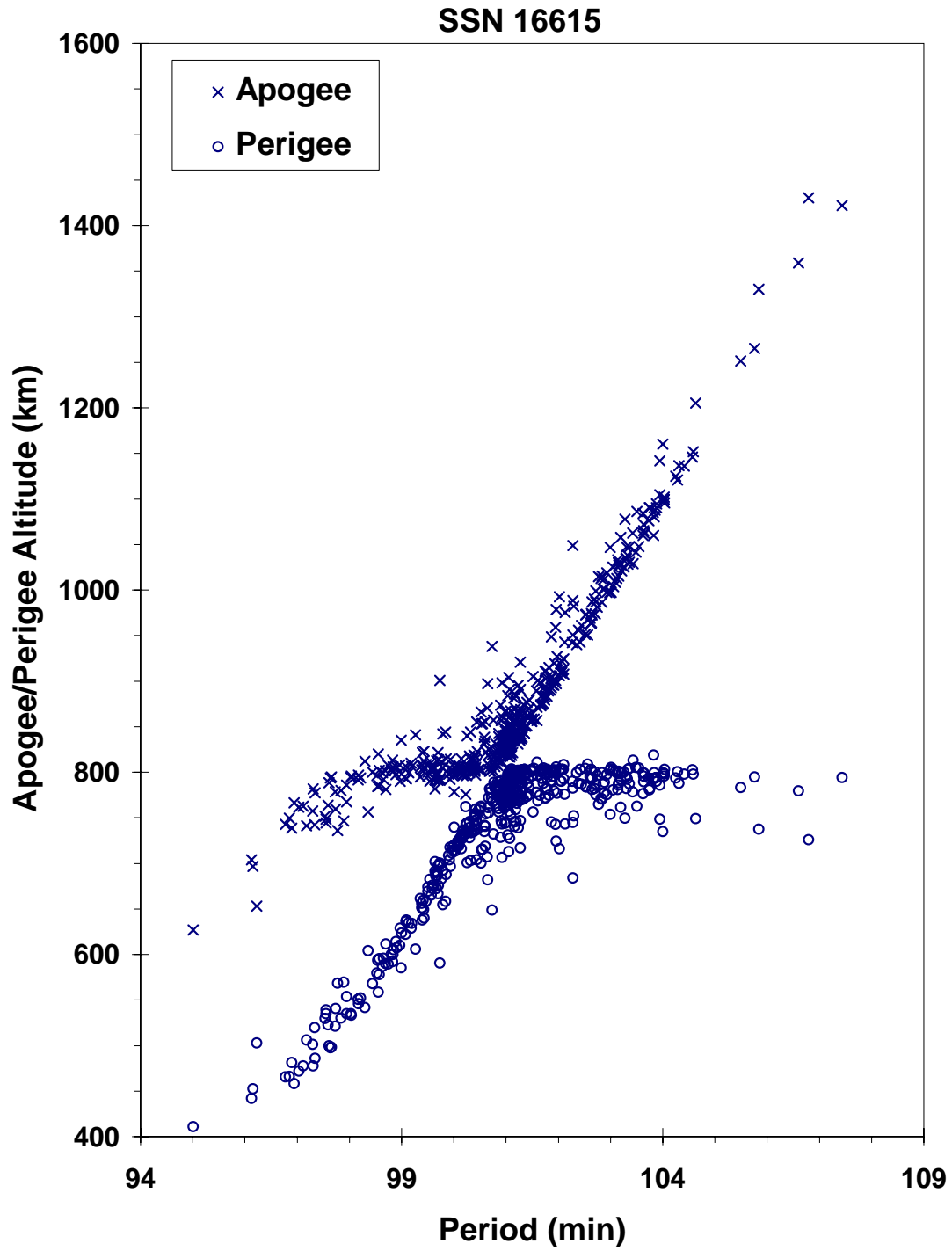
The Zenit second stage low thrust engine used to perform final orbit insertion exploded. Four pieces of debris cataloged with this mission are probably not associated with the breakup.

REFERENCE DOCUMENT

History of Soviet/Russian Satellite Fragmentations-A Joint U.S.-Russian Investigation, N. L. Johnson et al, Kaman Sciences Corporation, October 1995.

Insufficient data to construct a Gabbard diagram.

Insufficient data to construct a Gabbard diagram.



Spot 1 R/B debris cloud of 463 fragments three months after the event
as reconstructed from US SSN database.

COSMOS 1769

1986-059A

16895

SATELLITE DATA

TYPE: Payload
 OWNER: CIS
 LAUNCH DATE: 4.21 Aug 1986
 DRY MASS (KG): 3000
 MAIN BODY: Cylinder; 1.3 m diameter by 17 m length
 MAJOR APPENDAGES: Solar panels
 ATTITUDE CONTROL: Active, 3-axis
 ENERGY SOURCES: On-board propellants, explosive charge (?)

EVENT DATA

DATE: 21 Sep 1987 LOCATION: 60S, 174E (dsc)
 TIME: 1205 GMT ASSESSED CAUSE: Unknown
 ALTITUDE: 320 km

PRE-EVENT ELEMENTS

EPOCH: 87263.81808697 MEAN ANOMALY: 70.4851
 RIGHT ASCENSION: 122.5376 MEAN MOTION: 15.63167584
 INCLINATION: 65.0147 MEAN MOTION DOT/2: .00078200
 ECCENTRICITY: .0099296 MEAN MOTION DOT DOT/6: .0
 ARG. OF PERIGEE: 288.4915 BSTAR: .00065556

DEBRIS CLOUD DATA

MAXIMUM ΔP : 1.9 min*
 MAXIMUM ΔI : 0.0 deg*

*Based on uncataloged debris data

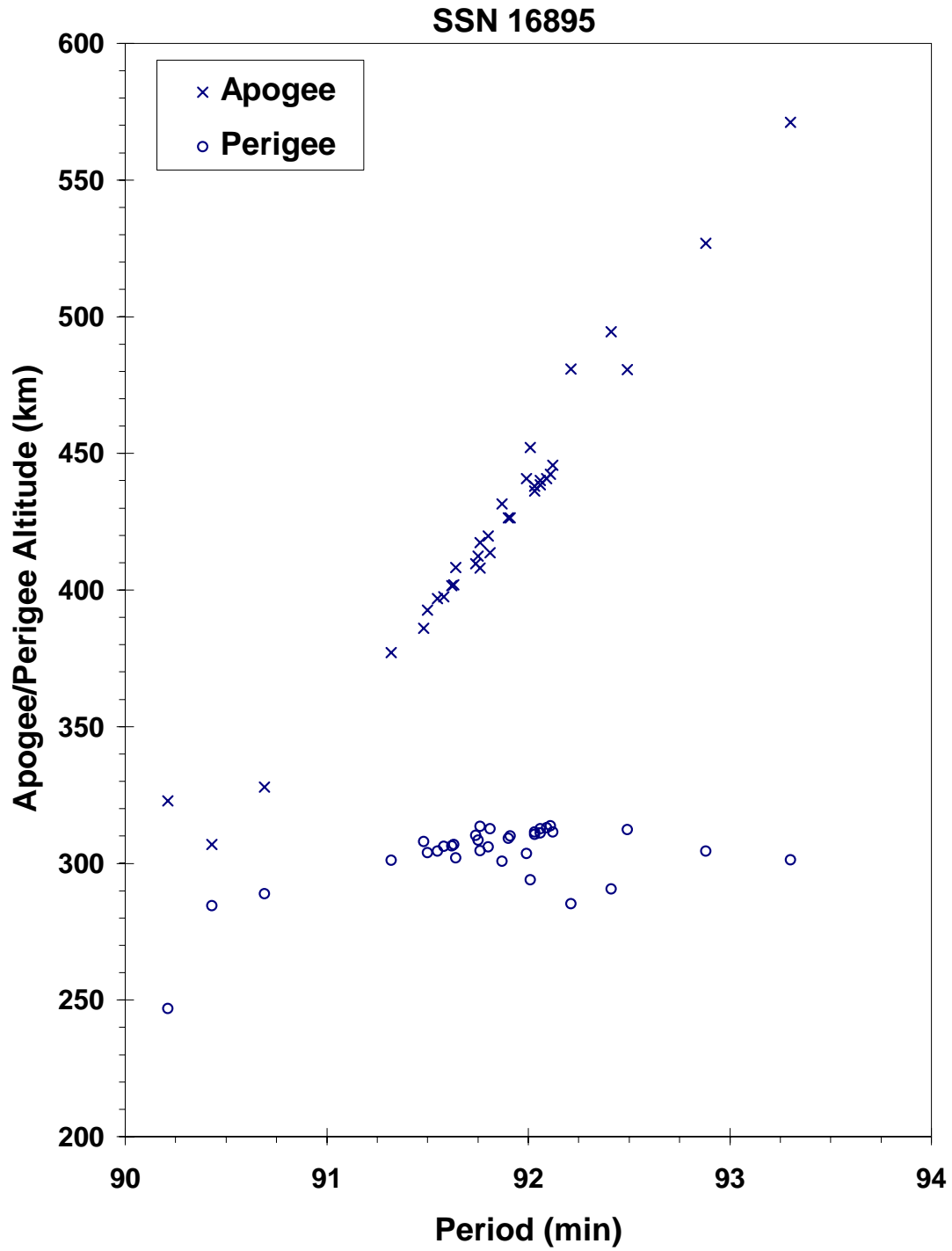
COMMENTS

Cosmos 1769 was the fifteenth spacecraft of the Cosmos 699-type to experience a fragmentation. Spacecraft was regularly maneuvered until 17 Sep 1987 when the vehicle began to decay naturally. Most debris reentered before being officially cataloged.

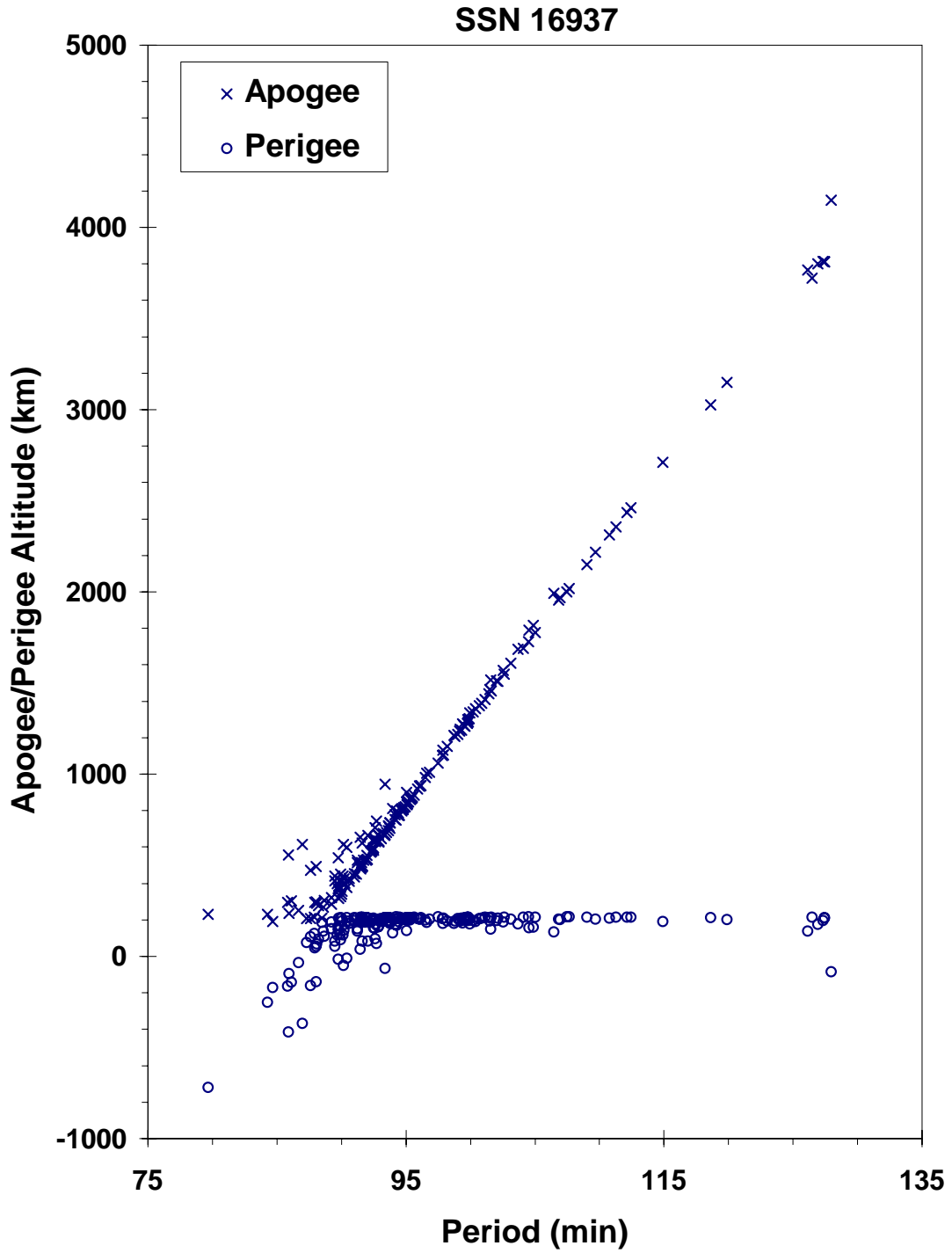
REFERENCE DOCUMENTS

"Artificial Satellite Break-Ups (Part 1): Soviet Ocean Surveillance Satellites", N. L. Johnson, Journal of the British Interplanetary Society, February 1983, pp. 51-58.

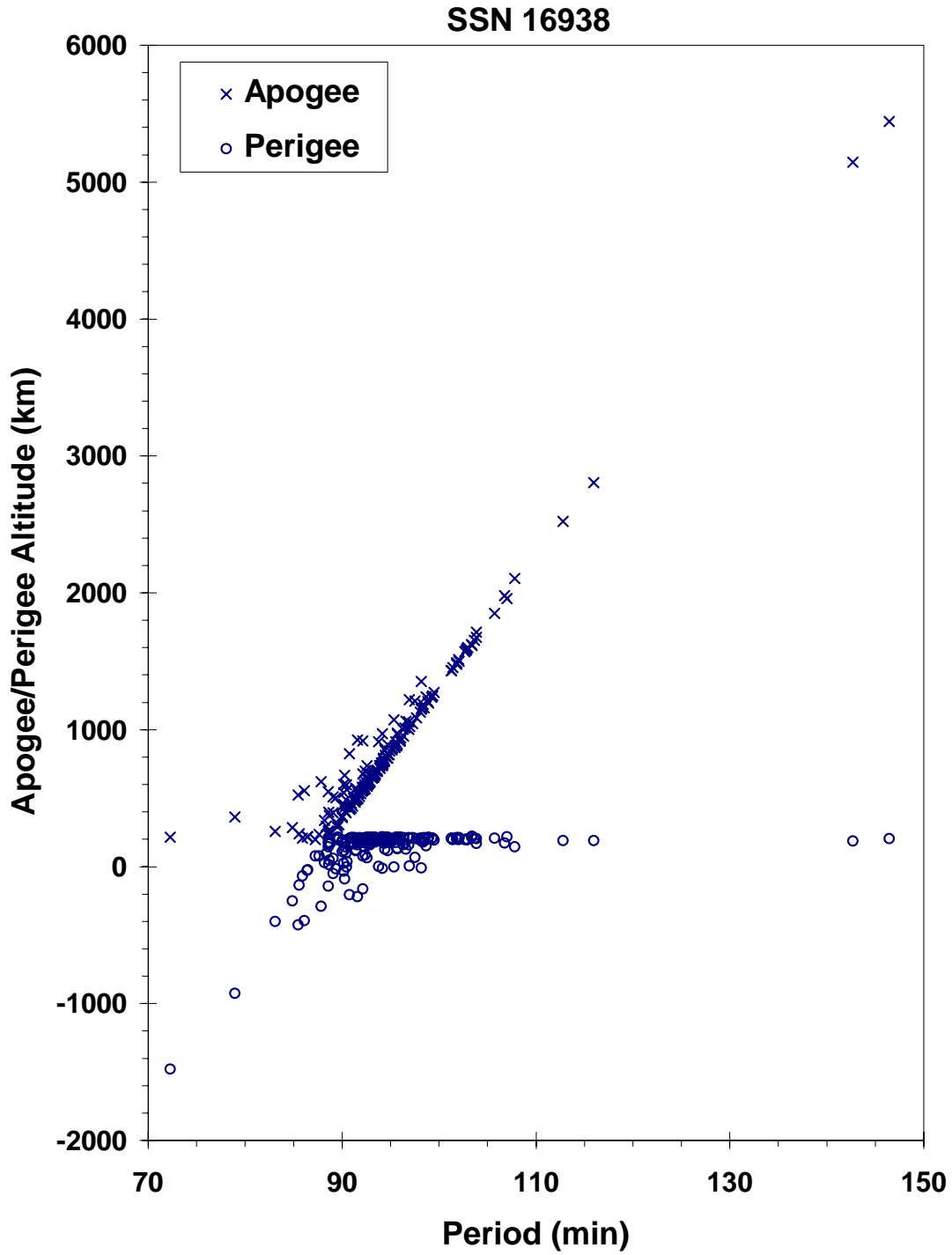
History of Soviet/Russian Satellite Fragmentations-A Joint U.S.-Russian Investigation, N. L. Johnson et al, Kaman Sciences Corporation, October 1995.



Cosmos 1769 debris cloud remnant of 34 fragments three days after the event as reconstructed from Naval Space Surveillance System database.



USA 19 debris cloud remnant of 187 fragments one day after the event as seen by the US SSN radar FPS-85 at Eglin AFB, Florida.



USA 19 R/B debris cloud of 190 fragments one day after the event as seen by US SSN FPS-85 radar at Eglin AFB, Florida.

COSMOS 1813

1987-004A

17297

SATELLITE DATA

TYPE: Payload
 OWNER: CIS
 LAUNCH DATE: 15.47 Jan 1987
 DRY MASS (KG): 6300
 MAIN BODY: Sphere-cylinder; 2.4 m diameter by 6.5 m length
 MAJOR APPENDAGES: None
 ATTITUDE CONTROL: Active, 3-axis
 ENERGY SOURCES: On-board propellants, explosive charge

EVENT DATA

DATE:	29 Jan 1987	LOCATION:	73N, 122E (asc)
TIME:	0555 GMT	ASSESSED CAUSE:	Deliberate
ALTITUDE:	390 km		

PRE-EVENT ELEMENTS

EPOCH:	87028.91020168	MEAN ANOMALY:	178.1696
RIGHT ASCENSION:	256.7724	MEAN MOTION:	15.60427146
INCLINATION:	72.8163	MEAN MOTION DOT/2:	.00008569
ECCENTRICITY:	.0043147	MEAN MOTION DOT DOT/6:	.0
ARG. OF PERIGEE:	182.0100	BSTAR:	.000099999

DEBRIS CLOUD DATA

MAXIMUM ΔP : 9.1 min*
 MAXIMUM ΔI : 0.1 deg*

*Based on PARCS observations

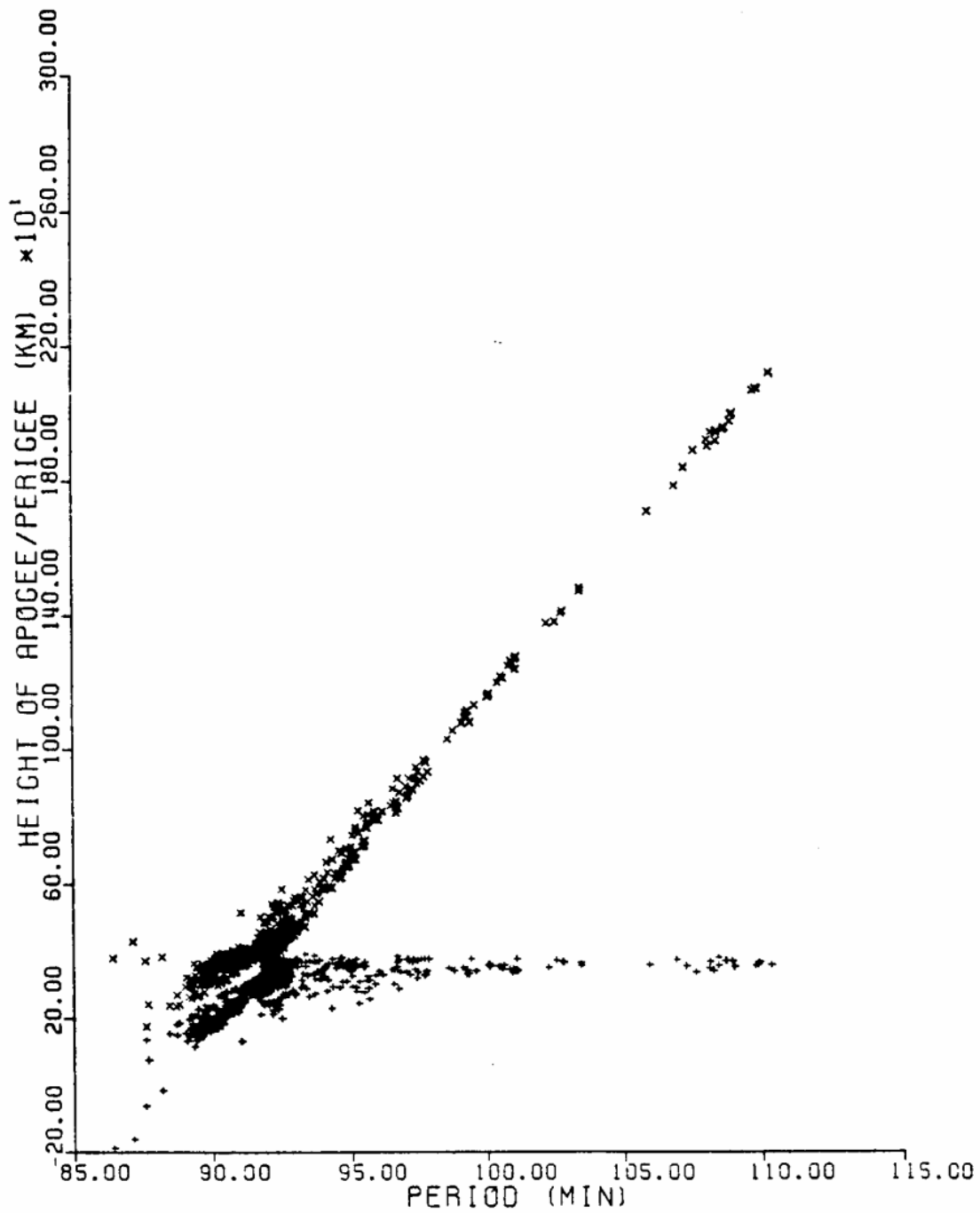
COMMENTS

Spacecraft apparently destroyed after a malfunction prevented controlled reentry and landing in the Soviet Union. A total of 846 separate fragments were observed during one pass over a U. S. Space Surveillance Network radar (PARCS) two days after the event.

REFERENCE DOCUMENTS

The Fragmentation of Kosmos 1813, R. L. Kling and J. S. Dowdy, Technical Report CS87-LKD-004, Teledyne Brown Engineering, Colorado Springs, 8 May 1987.

History of Soviet/Russian Satellite Fragmentations-A Joint U.S.-Russian Investigation, N. L. Johnson et al, Kaman Sciences Corporation, October 1995.



Cosmos 1813 debris cloud as reconstructed from PARCS radar observations taken about 10 hours after the breakup. A total of 846 fragments were identified with Cosmos 1813. This diagram is taken from the cited reference document.

COSMOS 1823

1987-020A

17535

SATELLITE DATA

TYPE: Payload
 OWNER: CIS
 LAUNCH DATE: 20.20 Feb 1987
 DRY MASS (KG): 1500
 MAIN BODY: Cylinder; 2.4 m diameter by 4 m length
 MAJOR APPENDAGES: Gravity-gradient boom; 10 small solar panels
 ATTITUDE CONTROL: Gravity gradient
 ENERGY SOURCES: Battery

EVENT DATA

DATE: 17 Dec 1987 LOCATION: 15S, 18E (dsc)
 TIME: 1739 GMT ASSESSED CAUSE: Battery
 ALTITUDE: 1485 km

PRE-EVENT ELEMENTS

EPOCH: 87351.61079422 MEAN ANOMALY: 147.6712
 RIGHT ASCENSION: 184.5746 MEAN MOTION: 12.40947361
 INCLINATION: 73.6064 MEAN MOTION DOT/2: .0
 ECCENTRICITY: .0028819 MEAN MOTION DOT DOT/6: .0
 ARG. OF PERIGEE: 212.2988 BSTAR: .0

DEBRIS CLOUD DATA

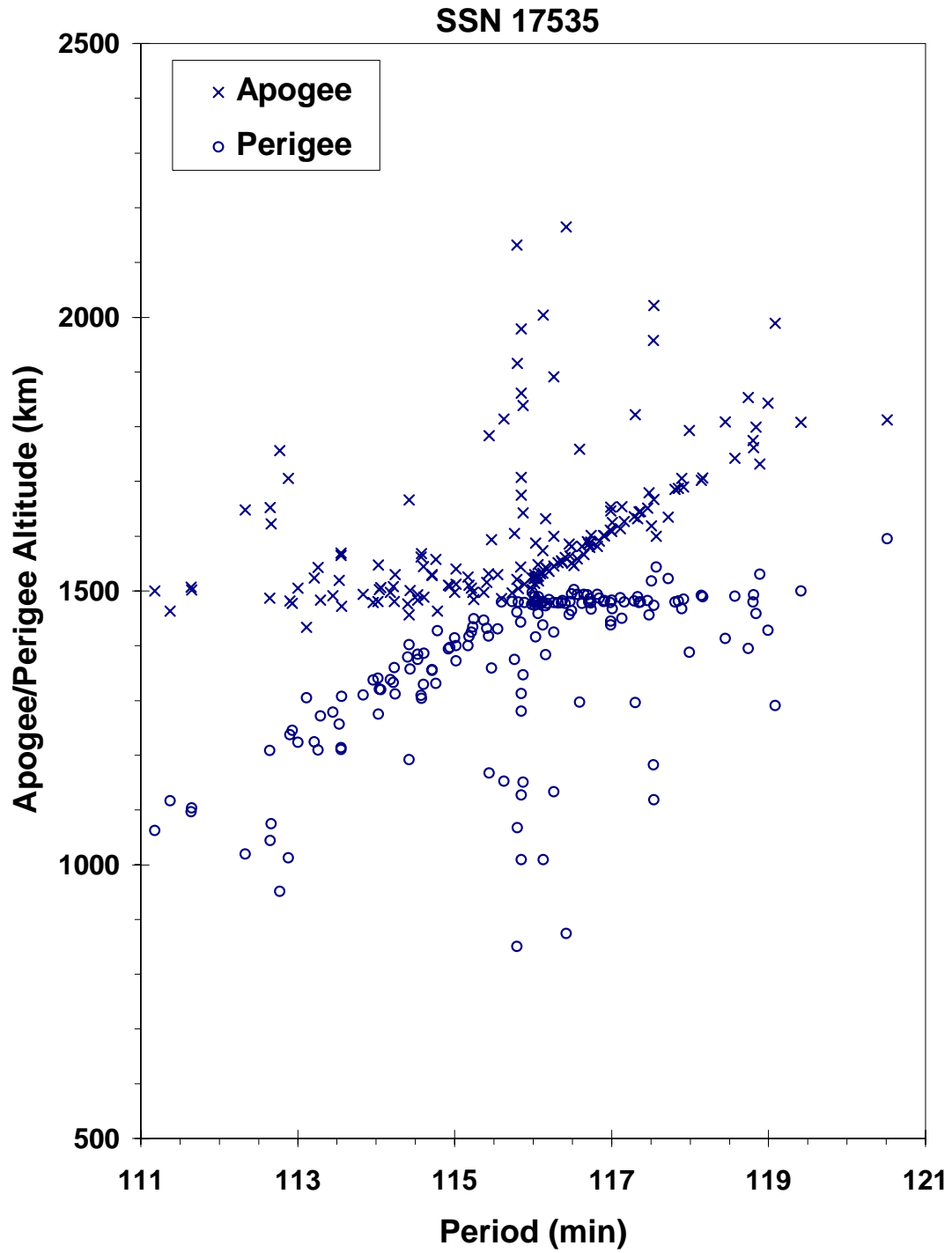
MAXIMUM ΔP : 4.9 min
 MAXIMUM ΔI : 1.4 deg

COMMENTS

Cosmos 1823 has been acknowledged by the Soviet Union as a geodetic spacecraft, the eighth in a series which debuted in 1981. The spacecraft is known to have been operating three months before the event. USSR acknowledged mission termination as of 19 December 1987. Unusually strong radial velocity components are evident in cloud analyses over a period of many months. This event has been confirmed to be the third known failure of the NiH₂ battery as reported by Dr. K. M. Suitashev at the February, 1992 Space Debris Conference held in Moscow.

REFERENCE DOCUMENT

History of Soviet/Russian Satellite Fragmentations-A Joint U.S.-Russian Investigation, N. L. Johnson et al, Kaman Sciences Corporation, October 1995.



Cosmos 1823 debris cloud of 165 fragments two weeks after the event as reconstructed from Naval Space Surveillance System database.

COSMOS 1866

1987-059A

18184

SATELLITE DATA

TYPE: Payload
 OWNER: CIS
 LAUNCH DATE: 9.67 Jul 1987
 DRY MASS (KG): 5700
 MAIN BODY: Cone-cylinder; 2.7 m diameter by 6.3 m length
 MAJOR APPENDAGES: Solar panels
 ATTITUDE CONTROL: Active, 3-axis
 ENERGY SOURCES: On-board propellants, explosive charge

EVENT DATA

DATE: 26 Jul 1987 LOCATION: 57S, 239E (asc)
 TIME: 1539 GMT ASSESSED CAUSE: Deliberate
 ALTITUDE: 245 km

PRE-EVENT ELEMENTS

EPOCH: 87207.60199851 MEAN ANOMALY: 300.9577
 RIGHT ASCENSION: 98.7735 MEAN MOTION: 16.25421506
 INCLINATION: 67.1494 MEAN MOTION DOT/2: .01099941
 ECCENTRICITY: .0073576 MEAN MOTION DOT DOT/6: .000028662
 ARG. OF PERIGEE: 61.7654 BSTAR: .00016423

DEBRIS CLOUD DATA

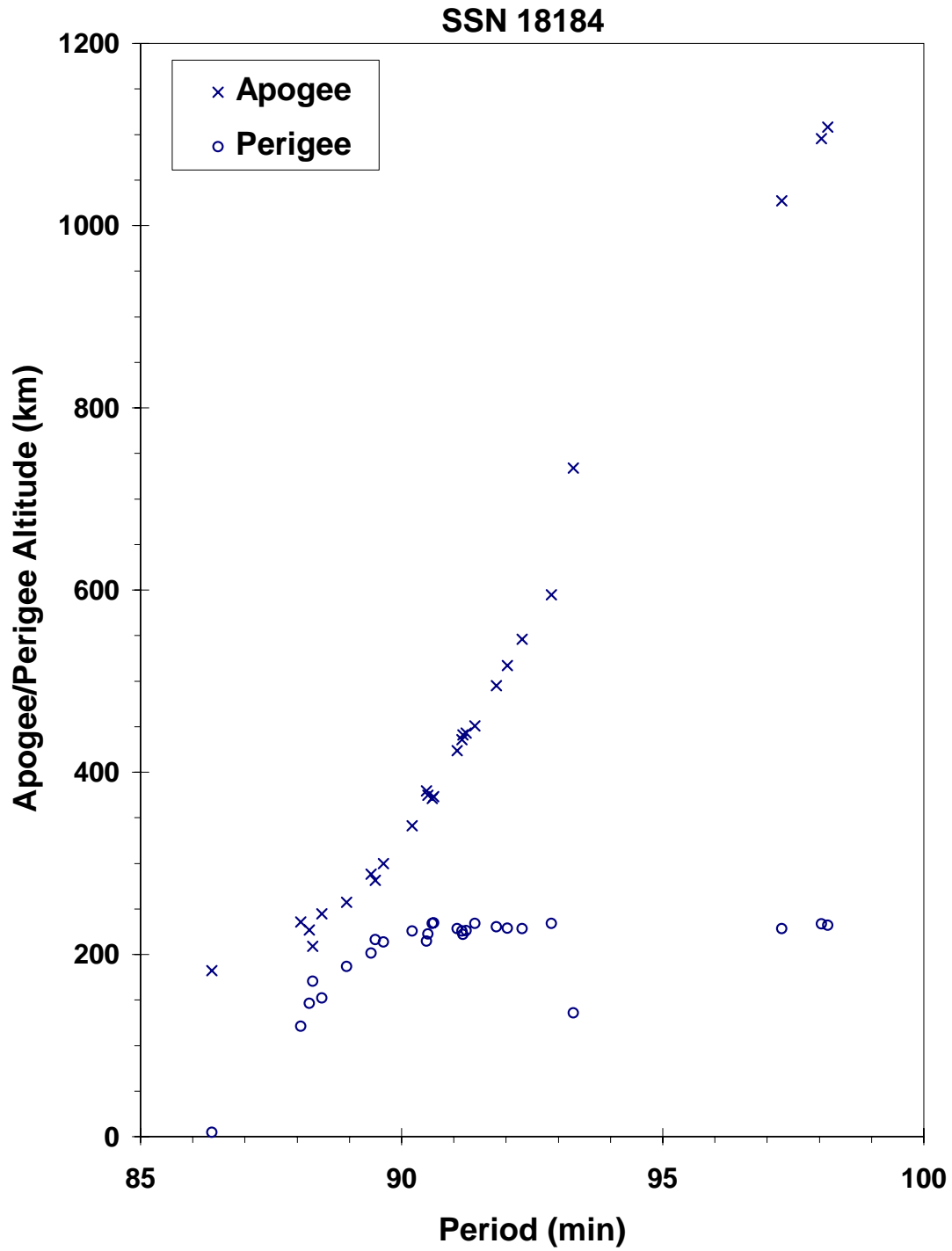
MAXIMUM ΔP : 17.3 min
 MAXIMUM ΔI : 0.5 deg

COMMENTS

Spacecraft was destroyed after a malfunction prevented controlled reentry and landing in the Soviet Union. Hundreds of fragments were detected but most reentered before being officially cataloged.

REFERENCE DOCUMENT

History of Soviet/Russian Satellite Fragmentations-A Joint U.S.-Russian Investigation, N. L. Johnson et al, Kaman Sciences Corporation, October 1995.



Cosmos 1866 debris cloud of 27 fragments one to two days after the event as reconstructed from US SSN database. Two fragments with orbital periods greater than 103 minutes were cataloged in mid-August 1987.

COSMOS 1869

1987-062A

18214

SATELLITE DATA

TYPE: Payload
 OWNER: CIS
 LAUNCH DATE: 16.18 Jul 1987
 DRY MASS (KG): 1900
 MAIN BODY: Cylinder; 0.8-1.4 m diameter by 3 m length
 MAJOR APPENDAGES: Solar arrays, radar and other payload systems
 ATTITUDE CONTROL: Gravity gradient
 ENERGY SOURCES: Battery, pressurized vessels

EVENT DATA

DATE:	27 Nov 1997	LOCATION:	Unknown
TIME:	0006-0040 GMT?	ASSESSED CAUSE:	Unknown
ALTITUDE:	~630 km		

PRE-EVENT ELEMENTS

EPOCH:	97329.88487815	MEAN ANOMALY:	245.1014
RIGHT ASCENSION:	97.7878	MEAN MOTION:	14.83337853
INCLINATION:	82.5131	MEAN MOTION DOT/2:	0.00000439
ECCENTRICITY:	0.0021357	MEAN MOTION DOT DOT/6:	0
ARG. OF PERIGEE:	115.2417	BSTAR:	0.000050420

DEBRIS CLOUD DATA

MAXIMUM ΔP : Unknown
 MAXIMUM ΔI : Unknown

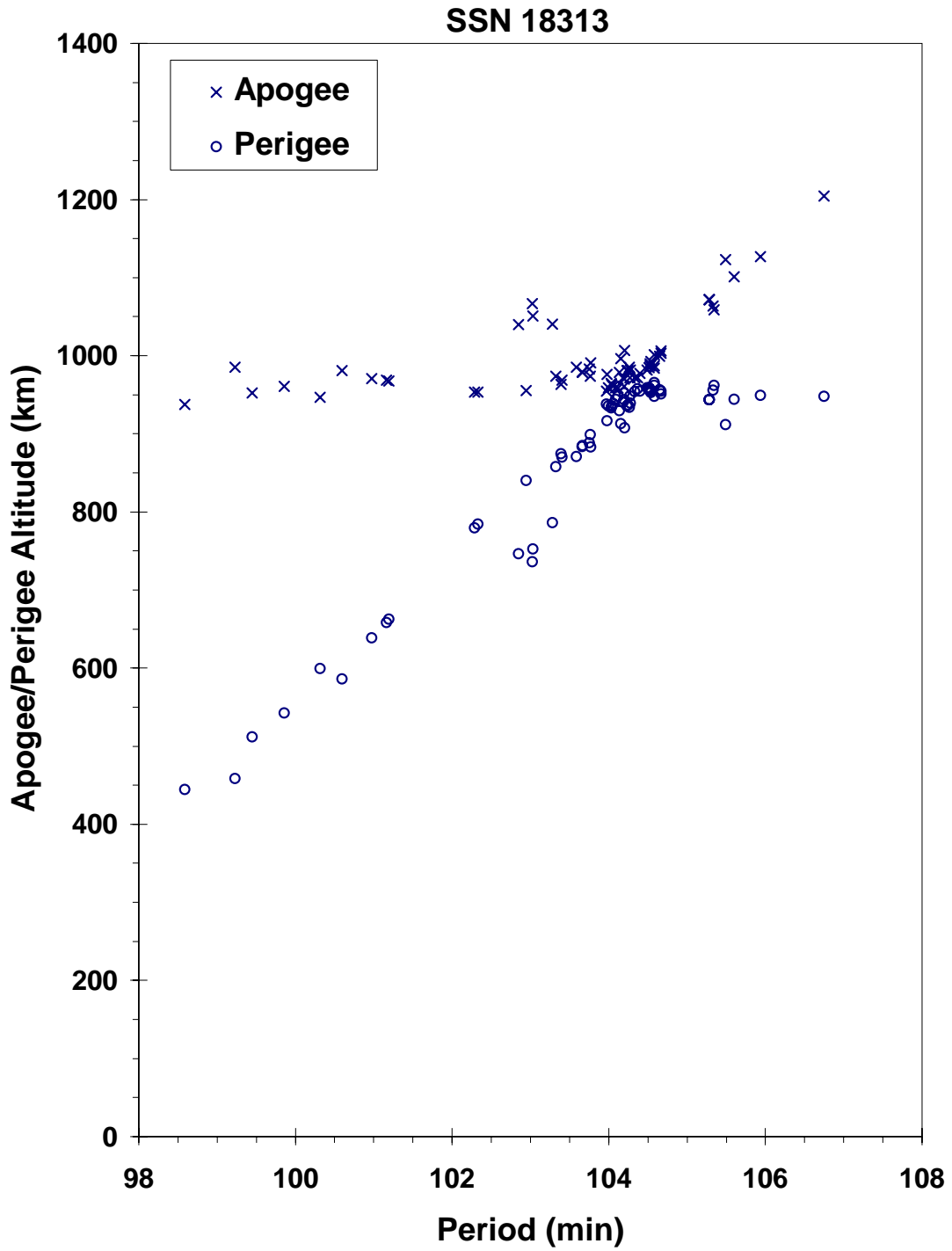
COMMENTS

Cosmos 1869 suffered a failure of its radar antenna to deploy immediately after launch. The spacecraft carried other optical sensors, but the vehicle appears to have become non-operational by 1988. At least 20 debris were detected. Virtually all the debris associated with the breakup event exhibited very large area-to-mass ratios, resulting in exceptionally rapid orbital decay. By 1 December 1997 only one debris object was still being tracked by the US Space Surveillance Network.

REFERENCE DOCUMENT

“Recent Satellite Fragmentation Investigations”, N. Johnson, The Orbital Debris Quarterly News, NASA JSC, January 1998, p. 3. Available online at <http://www.orbitaldebris.jsc.nasa.gov/newsletter/pdfs/ODQNv3i1.pdf>.

Insufficient data to construct a Gabbard diagram.



Meteor 2-16 R/B debris cloud of 67 fragments 1 week after the event as reconstructed from US SSN database.

SATELLITE DATA

TYPE: Ariane 3 Third Stage
 OWNER: France
 LAUNCH DATE: 16.03 Sep 1987
 DRY MASS (KG): 1200
 MAIN BODY: Cylinder; 2.6 m diameter by 9.9 m length
 MAJOR APPENDAGES: None
 ATTITUDE CONTROL: None
 ENERGY SOURCES: On-board propellants

EVENT DATA

DATE: 16-19 Sep 1987 LOCATION: Unknown
 TIME: Unknown ASSESSED CAUSE: Propulsion
 ALTITUDE: Unknown

POST-EVENT ELEMENTS

EPOCH: 87264.18031994 MEAN ANOMALY: 170.9704
 RIGHT ASCENSION: 176.7680 MEAN MOTION: 2.22860839
 INCLINATION: 6.8720 MEAN MOTION DOT/2: .00014489
 ECCENTRICITY: .7324768 MEAN MOTION DOT DOT/6: .0
 ARG. OF PERIGEE: 182.0665 BSTAR: .0038829

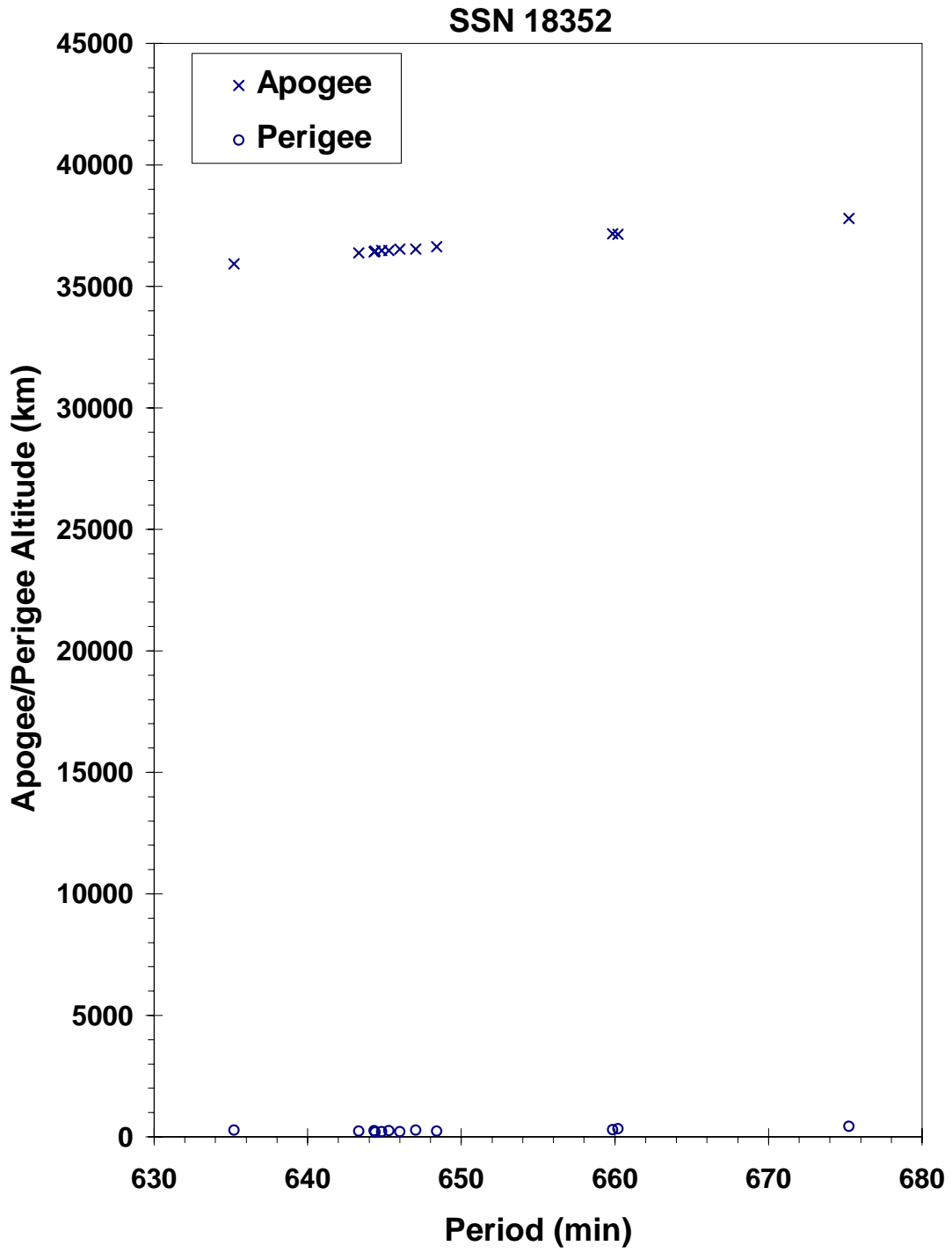
DEBRIS CLOUD DATA

MAXIMUM ΔP : 29.1 min*
 MAXIMUM ΔI : 0.9 deg*

*Based on uncataloged debris data

COMMENTS

Above elements are initial published values for the rocket body but are after the event.



AUSSAT K3/ECS 4 R/B debris cloud of 12 fragments about four days after launch as reconstructed from US SSN database.

SATELLITE DATA

TYPE: Mission Related Debris
 OWNER: CIS
 LAUNCH DATE: 16.12 Sep 1987
 DRY MASS (KG): 55
 MAIN BODY: Ellipsoid; 0.6 m diameter by 1 m length
 MAJOR APPENDAGES: None
 ATTITUDE CONTROL: None
 ENERGY SOURCES: On-board propellants

EVENT DATA

DATE: ~ 01 December 1996 LOCATION: Unknown
 TIME: Unknown ASSESSED CAUSE: Propulsion
 ALTITUDE: Unknown

PRE-EVENT ELEMENTS

EPOCH: 96335.26612005 MEAN ANOMALY: 175.6198
 RIGHT ASCENSION: 300.4954 MEAN MOTION: 4.24439384
 INCLINATION: 64.9068 MEAN MOTION DOT/2: 0.00015773
 ECCENTRICITY: 0.5826382 MEAN MOTION DOT DOT/6: 0
 ARG. OF PERIGEE: 181.3565 BSTAR: 0

DEBRIS CLOUD DATA

MAXIMUM ΔP : 234.1 min
 MAXIMUM ΔI : 2.6 deg

COMMENTS

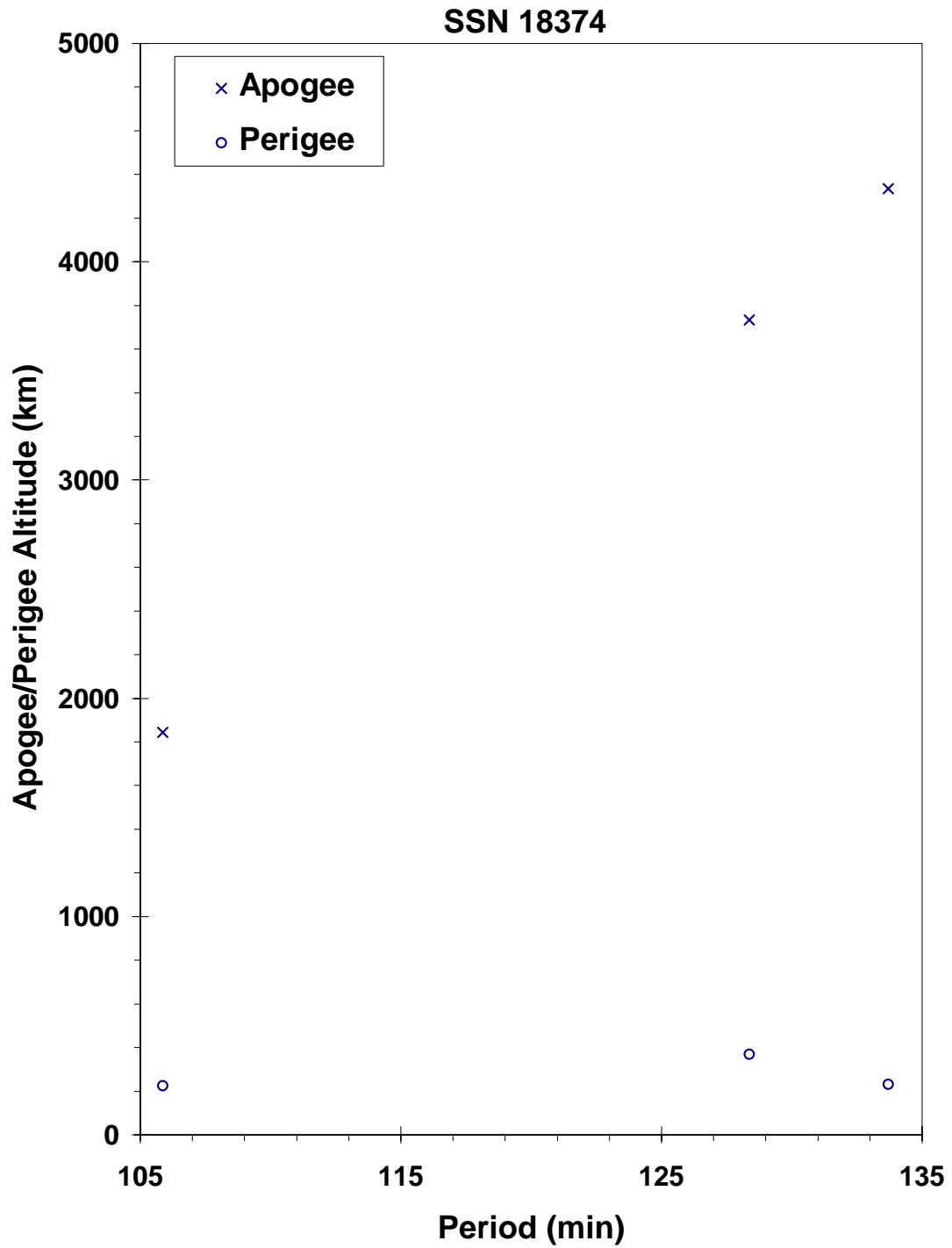
This is the 14th event of this class identified to date.

REFERENCE DOCUMENTS

"Identification and Resolution of an Orbital Debris Problem with the Proton Launch Vehicle", Cherniatiev, Chernyavskiy, Johnson, and McKnight, First European Conference on Space Debris, 5-7 April 1993.

"The Fragmentation of Proton Debris", Nauer, Teledyne Brown Engineering Technical Report CS93LKD-004, 31 December 1992.

History of Soviet/Russian Satellite Fragmentations-A Joint U.S.-Russian Investigation, N. L. Johnson et al, Kaman Sciences Corporation, October 1995.



Cosmos 1883-1885 auxiliary motor debris cloud of 3 fragments 11 to 14 months after the event as reconstructed from US SSN database.

SATELLITE DATA

TYPE: Mission Related Debris
 OWNER: CIS
 LAUNCH DATE: 16.12 Sep 1987
 DRY MASS (KG): ~55
 MAIN BODY: Ellipsoid; 0.6 m diameter by 1.0 m length
 MAJOR APPENDAGES: None
 ATTITUDE CONTROL: None
 ENERGY SOURCES: On-board propellants

EVENT DATA

DATE:	23 Apr 2003	LOCATION:	Unknown
TIME:	~1800Z	ASSESSED CAUSE:	Propulsion
ALTITUDE:	Unknown		

PRE-EVENT ELEMENTS

EPOCH:	03113.46108488	MEAN ANOMALY:	332.8061
RIGHT ASCENSION:	156.9474	MEAN MOTION:	4.27871903
INCLINATION:	65.2438	MEAN MOTION DOT/2:	.00000068
ECCENTRICITY:	.5548829	MEAN MOTION DOT DOT/6:	.0
ARG. OF PERIGEE:	85.3049	BSTAR:	.00025672

DEBRIS CLOUD DATA

MAXIMUM ΔP : 26.0 min*
 MAXIMUM ΔI : 1.19 deg*

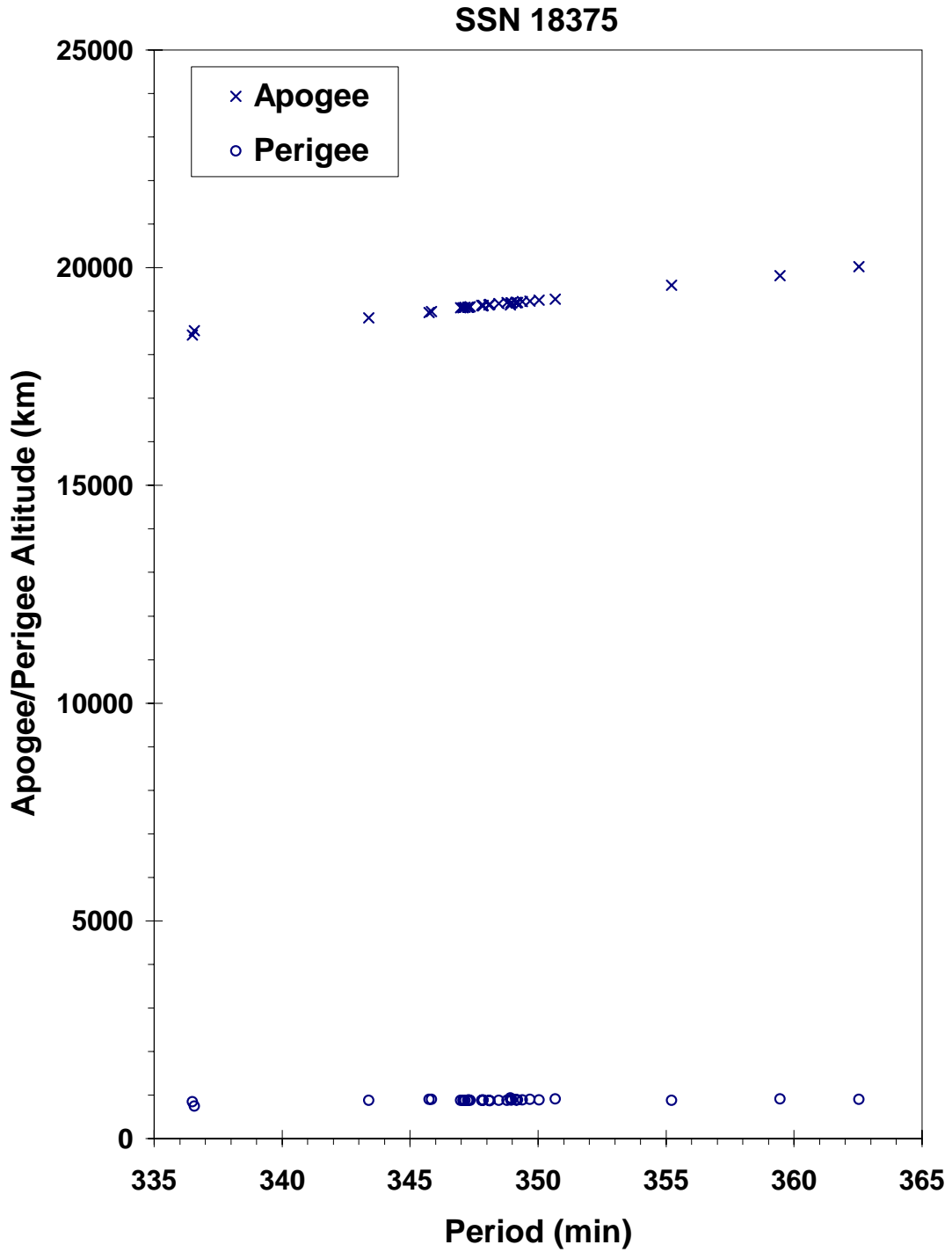
* Based on uncataloged debris data

COMMENTS

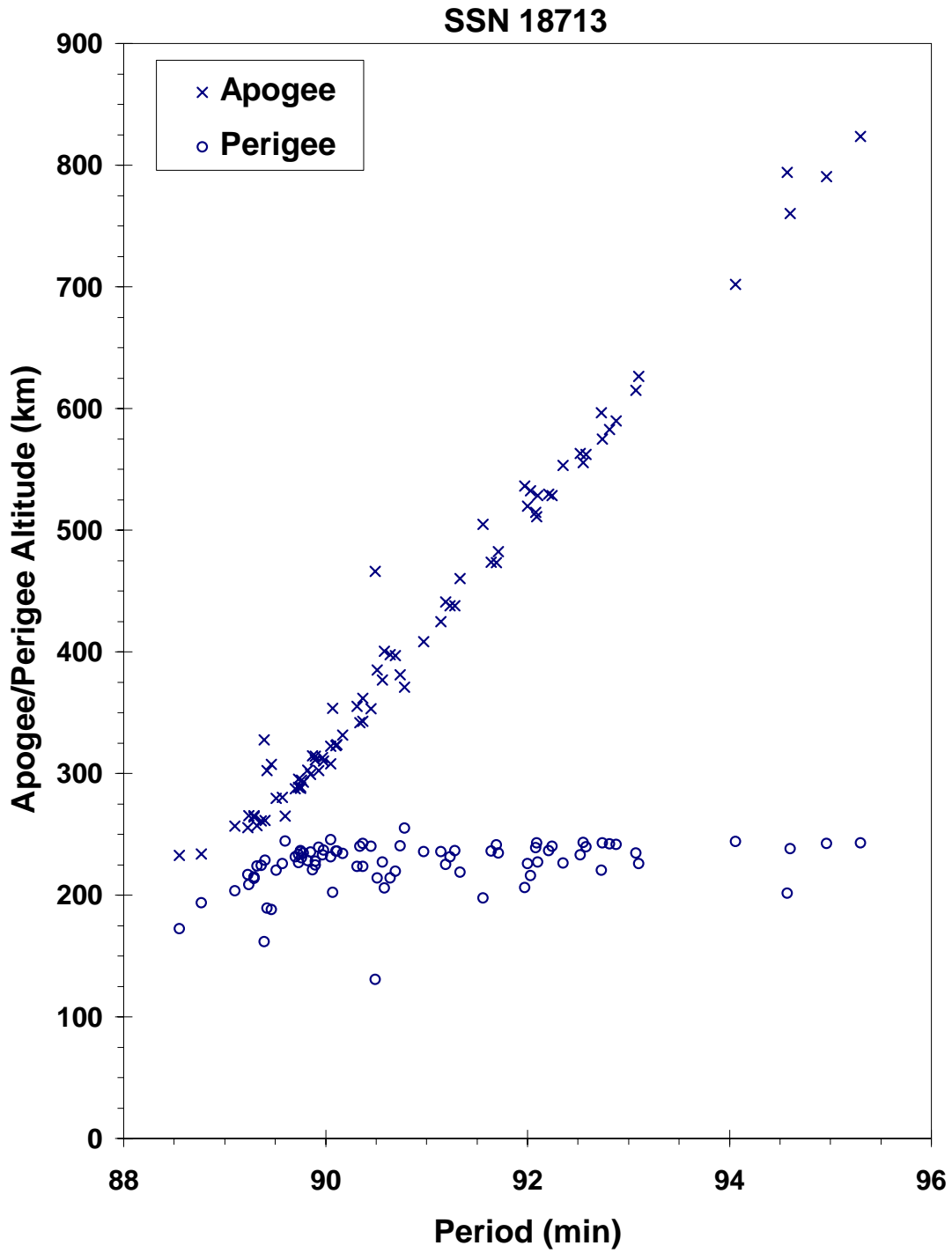
This event marks the 27th known breakup of a Proton Block DM SOZ ullage motor since 1984. This ullage motor was launched before implementation of breakup preventive measures. 31 debris objects were cataloged from this breakup.

REFERENCE DOCUMENT

“Satellite Fragmentations in 2003”, The Orbital Debris Quarterly News, NASA JSC, January 2004. Available online at <http://www.orbitaldebris.jsc.nasa.gov/newsletter/pdfs/ODQNv8i1.pdf>.



Cosmos 1883-85 auxiliary motor debris cloud of 31 fragments two days after the event as reconstructed from the US SSN database.



Cosmos 1906 debris cloud remnant of 83 objects ten days after the event as reconstructed from Naval Space Surveillance System database.

EKRAN 17 ULLAGE MOTOR**1987-109E****18719****SATELLITE DATA**

TYPE: Mission Related Debris
 OWNER: CIS
 LAUNCH DATE: 27.48 Dec 1987
 DRY MASS (KG): 55
 MAIN BODY: Ellipsoid; 0.6 m diameter by 1.0 m length
 MAJOR APPENDAGES: None
 ATTITUDE CONTROL: None at time of the event.
 ENERGY SOURCES: On-board propellants

EVENT DATA

DATE:	22 May 1997	LOCATION:	Unknown
TIME:	Unknown	ASSESSED CAUSE:	Propulsion
ALTITUDE:	Unknown		

PRE-EVENT ELEMENTS

EPOCH:	97141.34020043	MEAN ANOMALY:	1.8603
RIGHT ASCENSION:	253.0389	MEAN MOTION:	3.58845480
INCLINATION:	46.6273	MEAN MOTION DOT/2:	-0.00000117
ECCENTRICITY:	0.6287941	MEAN MOTION DOT DOT/6:	0
ARG. OF PERIGEE:	349.7051	BSTAR:	0

DEBRIS CLOUD DATA

MAXIMUM ΔP : Unknown
 MAXIMUM ΔI : Unknown

COMMENTS

This is the 15th event of this class identified to date. At least 72 debris were detected.

REFERENCE DOCUMENTS

"Three Satellite Breakups During May-June," The Orbital Debris Quarterly News, NASA JSC, July 1997, p. 2. Available online at <http://www.orbitaldebris.jsc.nasa.gov/newsletter/pdfs/ODQNv2i3.pdf>.

"Identification and Resolution of an Orbital Debris Problem with Proton Launch Vehicle", Cherniatiev, Chernyavskiy, Johnson, and McKnight, First European Conference on Space Debris, 5-7 April 1993.

"The Fragmentation of Proton Debris", Nauer, Teledyne Brown Engineering Technical Report CS93-LKD-004, 31 Dec 1992.

History of Soviet/Russian Satellite Fragmentations-A Joint U.S.-Russian Investigation, N. L. Johnson et al, Kaman Sciences Corporation, October 1995.

Insufficient data to construct a Gabbard diagram.

COSMOS 1916

1988-007A

18823

SATELLITE DATA

TYPE: Payload
 OWNER: CIS
 LAUNCH DATE: 3.15 Feb 1988
 DRY MASS (KG): 5700
 MAIN BODY: Cone-cylinder; 2.7 m diameter by 6.3 m length
 MAJOR APPENDAGES: Solar panels
 ATTITUDE CONTROL: Active, 3-axis
 ENERGY SOURCES: On-board propellants, explosive charge

EVENT DATA

DATE: 27 Feb 1988 LOCATION: 62N, 98E (asc)
 TIME: 0444 GMT ASSESSED CAUSE: Deliberate
 ALTITUDE: 155 km

PRE-EVENT ELEMENTS

EPOCH: 88058.12322153 MEAN ANOMALY: 309.0154
 RIGHT ASCENSION: 264.6529 MEAN MOTION: 16.30989909
 INCLINATION: 64.8359 MEAN MOTION DOT/2: .03233928
 ECCENTRICITY: .0060041 MEAN MOTION DOT DOT/6: .00003669
 ARG. OF PERIGEE: 51.6410 BSTAR: .00025587

DEBRIS CLOUD DATA

MAXIMUM ΔP : 4.2 min*
 MAXIMUM ΔI : 1.1 deg*

*Based on uncataloged debris data

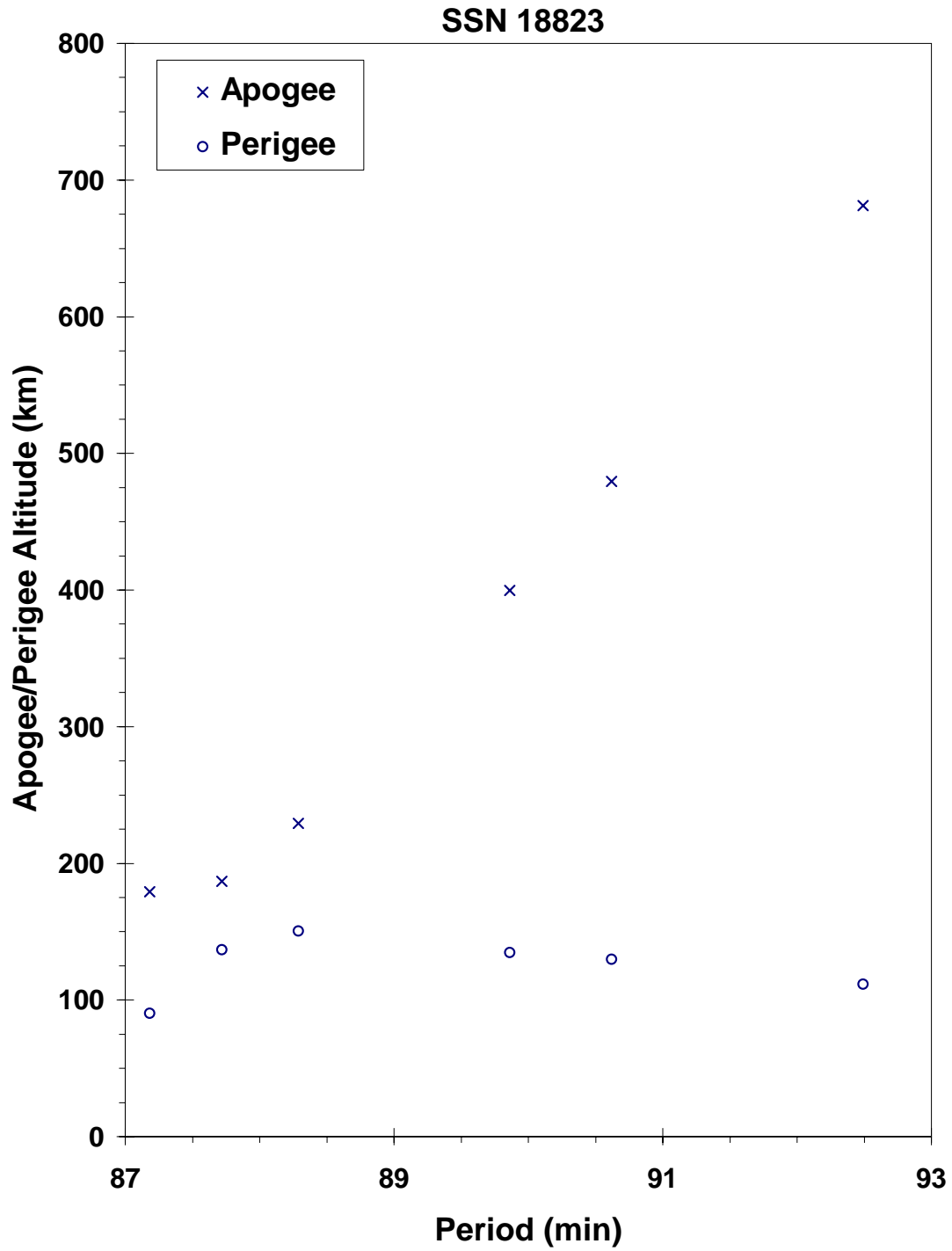
COMMENTS

Spacecraft destroyed after a malfunction prevented controlled reentry and landing in the Soviet Union. Early elements on only 6 objects available. All debris reentered before being officially cataloged.

REFERENCE DOCUMENTS

The Soviet Year in Space 1988, N. L. Johnson, Teledyne Brown Engineering, 1989, p. 31.

History of Soviet/Russian Satellite Fragmentations-A Joint U.S.-Russian Investigation, N. L. Johnson et al, Kaman Sciences Corporation, October 1995.



Cosmos 1916 debris cloud remnant of 6 objects within one day of the event as reconstructed from US SSN database.

SATELLITE DATA

TYPE: Ariane 2 Third Stage
 OWNER: France
 LAUNCH DATE: 17.99 May 1988
 DRY MASS (KG): ~1480
 MAIN BODY: Cylinder; 2.6 m diameter by 11.7 m length
 MAJOR APPENDAGES: None
 ATTITUDE CONTROL: None
 ENERGY SOURCES: On-board propellants

EVENT DATA

DATE:	9 Jul 2002	LOCATION:	4.3 N, 5.7 E
TIME:	1930Z	ASSESSED CAUSE:	Propulsion
ALTITUDE:	21,500		

PRE-EVENT ELEMENTS

EPOCH:	02190.22071506	MEAN ANOMALY:	172.0370
RIGHT ASCENSION:	187.4675	MEAN MOTION:	2.28211164
INCLINATION:	7.0311	MEAN MOTION DOT/2:	.00000024
ECCENTRICITY:	.7162572	MEAN MOTION DOT DOT/6:	.0
ARG. OF PERIGEE:	181.6723	BSTAR:	.0

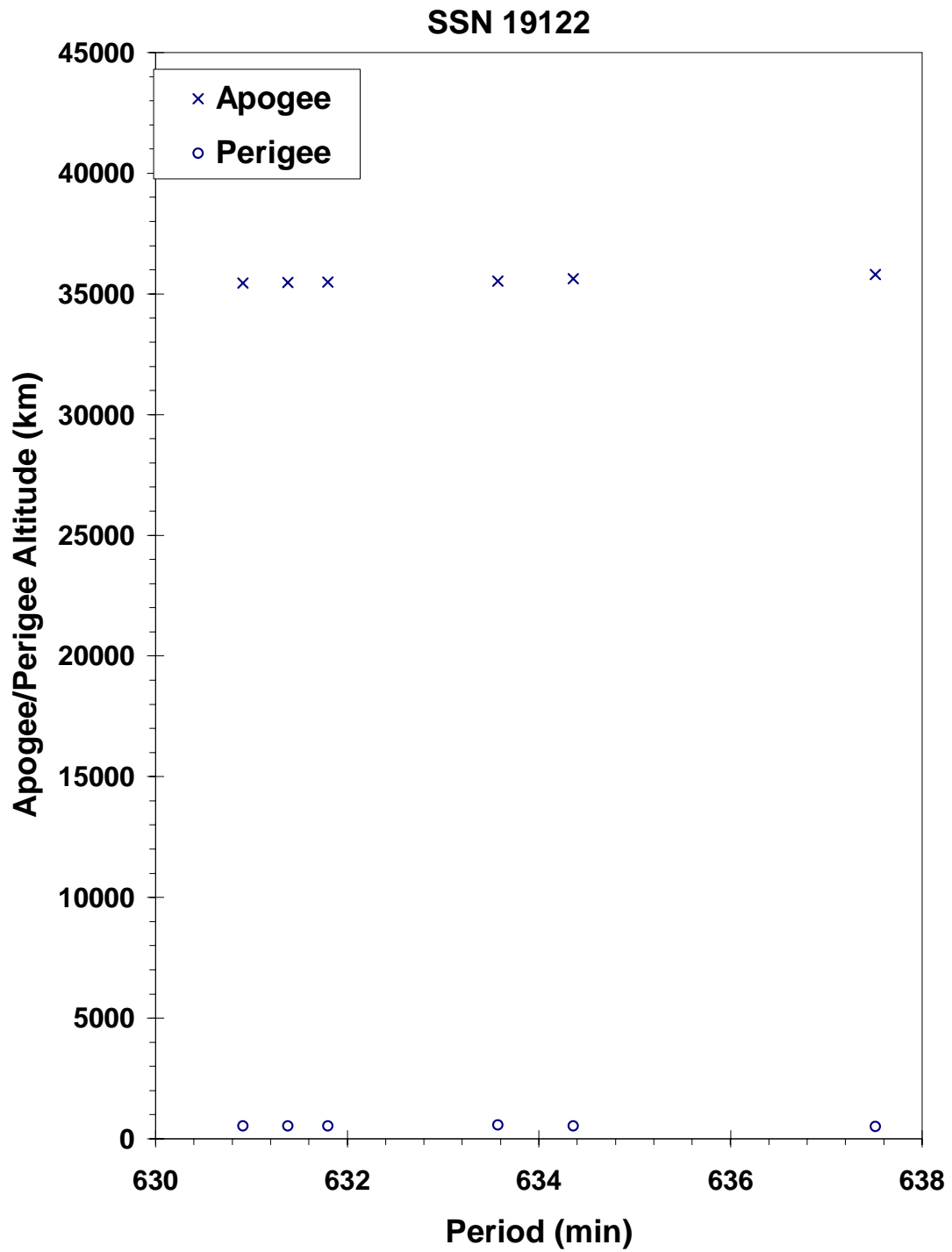
DEBRIS CLOUD DATA

MAXIMUM ΔP : 6.60 min*
 MAXIMUM ΔI : 0.33 deg*

* Based on uncataloged debris data

COMMENTS

This is the second breakup of an Ariane 2 third stage officially recognized and the 11th overall breakup of an Ariane upper stage. This stage was launched prior to the implementation of passivation measures. The age of the stage at the time of the breakup was 14 years. Six pieces of debris were initially seen by the SSN, while four were cataloged.



Intelsat 513 R/B debris cloud of 6 fragments two weeks after the breakup as reconstructed from the US SSN database.

COSMOS 1970-72 ULLAGE MOTOR**1988-085F****19535****SATELLITE DATA**

TYPE: Mission Related Debris
 OWNER: CIS
 LAUNCH DATE: 16.08 Sep 1988
 DRY MASS (KG): ~55
 MAIN BODY: Ellipsoid; 0.6 m diameter by 1.0 m length
 MAJOR APPENDAGES: None
 ATTITUDE CONTROL: None
 ENERGY SOURCES: On-board propellants

EVENT DATA

DATE: 04 Aug 2003 LOCATION: Unknown
 TIME: ~0725Z ASSESSED CAUSE: Propulsion
 ALTITUDE: Unknown

PRE-EVENT ELEMENTS

EPOCH: 03214.47923598 MEAN ANOMALY: 334.9286
 RIGHT ASCENSION: 239.4643 MEAN MOTION: 4.29128214
 INCLINATION: 65.3341 MEAN MOTION DOT/2: .00007107
 ECCENTRICITY: .5561230 MEAN MOTION DOT DOT/6: .0
 ARG. OF PERIGEE: 85.1870 BSTAR: .071402

DEBRIS CLOUD DATA

MAXIMUM ΔP : 18.8 min*
 MAXIMUM ΔI : 2.79 deg*

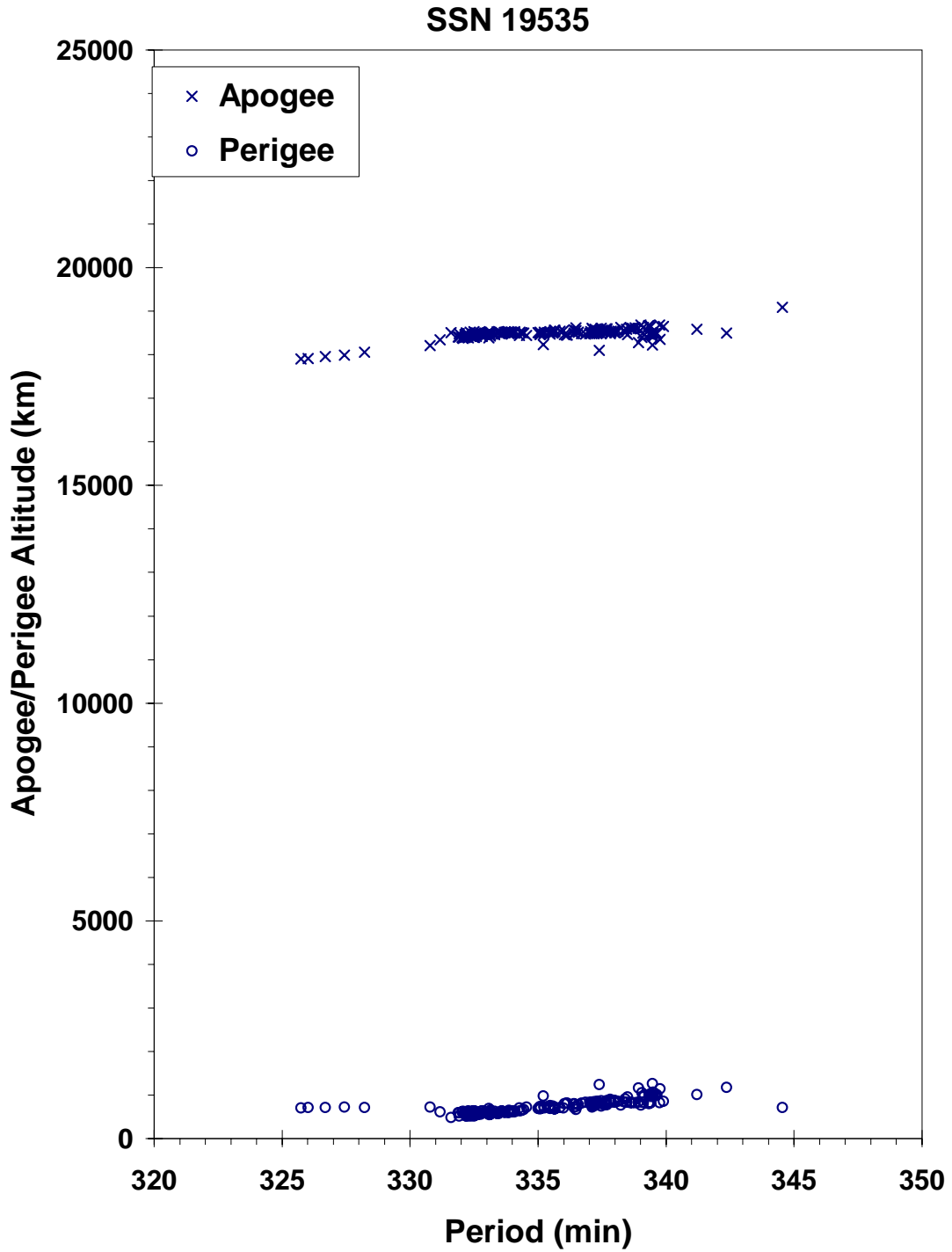
* Based on uncataloged debris data

COMMENTS

This event marks the 28th known breakup of a Proton Block DM SOZ ullage motor since 1984. This ullage motor was launched before implementation of breakup preventive measures. Approximately 175 objects were initially seen by the SSN one week after the event. 76 debris objects were cataloged.

REFERENCE DOCUMENT

“Satellite Fragmentations in 2003”, The Orbital Debris Quarterly News, NASA JSC, January 2004. Available online at <http://www.orbitaldebris.jsc.nasa.gov/newsletter/pdfs/ODQNv8i1.pdf>.



Cosmos 1970-72 auxiliary motor debris cloud of 175 fragments one week after the event as reconstructed from the US SSN database.

SATELLITE DATA

TYPE: Mission Related Debris
 OWNER: CIS
 LAUNCH DATE: 16 Sep 1988
 DRY MASS (KG): 55
 MAIN BODY: Ellipsoid; 0.6 m diameter by 1.0 m length
 MAJOR APPENDAGES: None
 ATTITUDE CONTROL: None
 ENERGY SOURCES: On-board propellants

EVENT DATA

DATE:	9 Mar 1999	LOCATION:	Unknown
TIME:	Unknown	ASSESSED CAUSE:	Propulsion
ALTITUDE:	Unknown		

POST-EVENT ELEMENTS

EPOCH:	99067.36656961	MEAN ANOMALY:	189.8576
RIGHT ASCENSION:	108.7309	MEAN MOTION:	4.28860956162171
INCLINATION:	64.6425	MEAN MOTION DOT/2:	.00000813
ECCENTRICITY:	.5827119	MEAN MOTION DOT DOT/6:	00000-0
ARG. OF PERIGEE:	176.8483	BSTAR:	.0022335

DEBRIS CLOUD DATA

MAXIMUM ΔP : Unknown
 MAXIMUM ΔI : Unknown

COMMENTS

This is the 19th event of the Proton Block DM SOZ Ullage Motor class identified to date; it is the eighth associated with a GLONASS mission. This mission was conducted before the engineering defect was identified and passivation measures implemented. In this orbit, debris may be long-lived but hard to track. 17 debris objects were detected.

REFERENCE DOCUMENT

“Abandoned Proton Ullage Motors Continue to Create Debris”, The Orbital Debris Quarterly News, NASA JSC, April 1999. Available online at <http://www.orbitaldebris.jsc.nasa.gov/newsletter/pdfs/ODQNv4i2.pdf>.

Insufficient data to construct a Gabbard diagram.

SATELLITE DATA

TYPE: Ariane 4 H-10 Third Stage
 OWNER: France
 LAUNCH DATE: 11.02 Dec 1988
 DRY MASS (KG): 1760
 MAIN BODY: Cylinder; 2.6 m diameter by 11.4 m length
 MAJOR APPENDAGES: None
 ATTITUDE CONTROL: None at time of the event.
 ENERGY SOURCES: On-board propellants

EVENT DATA

DATE:	17 Feb 1998	LOCATION:	6.9 N, 157.2 E (dsc)
TIME:	1235 GMT	ASSESSED CAUSE:	Propulsion
ALTITUDE:	19630 km		

PRE-EVENT ELEMENTS

EPOCH:	98047.29326560	MEAN ANOMALY:	25.3394
RIGHT ASCENSION:	23.7998	MEAN MOTION:	2.25942020
INCLINATION:	7.3381	MEAN MOTION DOT/2:	0.00000046
ECCENTRICITY:	0.7222736	MEAN MOTION DOT DOT/6:	0
ARG. OF PERIGEE:	248.1711	BSTAR:	0.00057969

DEBRIS CLOUD DATA

MAXIMUM ΔP : Unknown
 MAXIMUM ΔI : Unknown

COMMENTS

This mission was the second for the Ariane 4 series and occurred prior to implementation of passivation measures. Using observations from the Eglin radar, specialists at Millstone radar found four new pieces from the upper stage. Naval Space Command personnel generated the first two debris element sets and calculated the approximate breakup time noted above.

REFERENCE DOCUMENT

"Three Upper Stage Breakups in One Week Top February Debris Activity", The Orbital Debris Quarterly News, NASA JSC, April 1998, p. 1. Available online at <http://www.orbitaldebris.jsc.nasa.gov/newsletter/pdfs/ODQNV3i2.pdf>.

Insufficient data to construct a Gabbard diagram.

COSMOS 1987-1989 ULLAGE MOTOR 1989-001G**19755****SATELLITE DATA**

TYPE: Mission Related Debris
 OWNER: CIS
 LAUNCH DATE: 10 Jan 1989
 DRY MASS (KG): 55
 MAIN BODY: Ellipsoid; 0.6 m diameter by 1 m length
 MAJOR APPENDAGES: None
 ATTITUDE CONTROL: None
 ENERGY SOURCES: On-board propellants

EVENT DATA

DATE:	3 Aug 1998	LOCATION:	Unknown
TIME:	Unknown	ASSESSED CAUSE:	Propulsion
ALTITUDE:	Unknown		

POST-EVENT ELEMENTS

EPOCH:	98211.80543118	MEAN ANOMALY:	172.2753
RIGHT ASCENSION:	16.7694	MEAN MOTION:	4.24137167
INCLINATION:	64.9243	MEAN MOTION DOT/2:	.00000287
ECCENTRICITY:	.5776927	MEAN MOTION DOT DOT/6:	00000-0
ARG. OF PERIGEE:	182.6029	BSTAR:	.0041366

DEBRIS CLOUD DATA

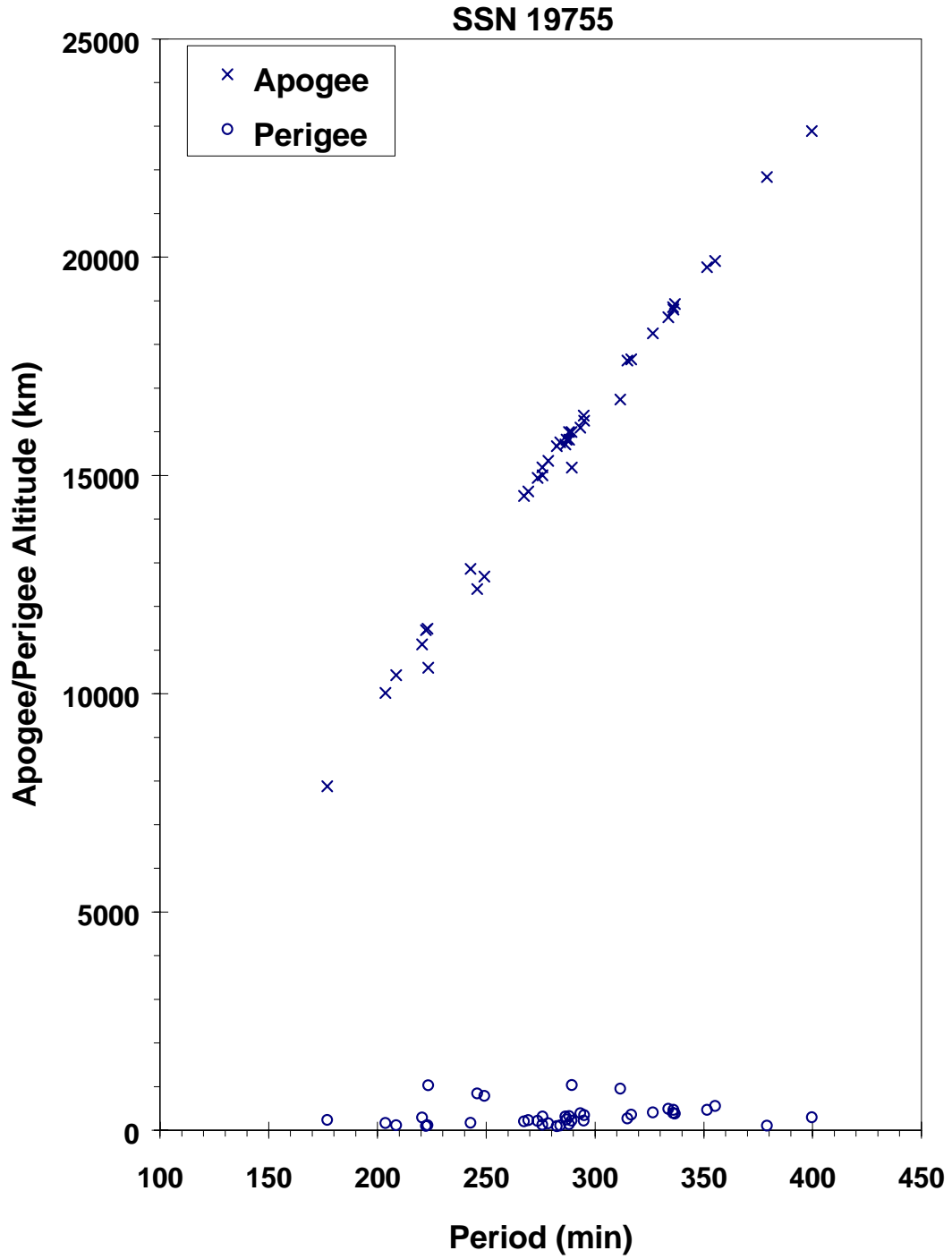
MAXIMUM ΔP : 162.64 min
 MAXIMUM ΔI : 3.78 deg

COMMENTS

This is the 17th event of the Proton Block DM SOZ Ullage Motor class identified to date; it is the sixth associated with a GLONASS mission. This mission was conducted before the engineering defect was identified and passivation measures implemented. In this orbit, debris may be long-lived but hard to track. More than 110 debris objects were detected.

REFERENCE DOCUMENT

"Solitary Breakup and Anomalous Events in Third Quarter are Familiar", The Orbital Debris Quarterly News, NASA JSC, October 1998. Available online at:
<http://www.orbitaldebris.jsc.nasa.gov/newsletter/pdfs/ODQNv3i4.pdf>.



Cosmos 1987-1989 ullage motor debris cloud of 39 fragments 7 days after the event as reconstructed from US SSN database.

COSMOS 1987-1989 ULLAGE MOTOR**1989-001H****19856****SATELLITE DATA**

TYPE: Mission Related Debris
 OWNER: CIS
 LAUNCH DATE: 10 Jan 1989
 DRY MASS (KG): ~55
 MAIN BODY: Ellipsoid; 0.6 m diameter by 1.0m length
 MAJOR APPENDAGES: None
 ATTITUDE CONTROL: None
 ENERGY SOURCES: On-board propellants

EVENT DATA

DATE: 13 Nov 2003 LOCATION: Unknown
 TIME: Unknown ASSESSED CAUSE: Propulsion
 ALTITUDE: Unknown

PRE-EVENT ELEMENTS

EPOCH: 03317.76135862 MEAN ANOMALY: 339.1502
 RIGHT ASCENSION: 52.9695 MEAN MOTION: 4.24824637
 INCLINATION: 65.4357 MEAN MOTION DOT/2: .00000161
 ECCENTRICITY: .5599025 MEAN MOTION DOT DOT/6: .0
 ARG. OF PERIGEE: 72.44443 BSTAR: .0017638

DEBRIS CLOUD DATA

MAXIMUM ΔP : Unknown
 MAXIMUM ΔI : Unknown

COMMENTS

This event marks the 29th known breakup of a Proton Block DM SOZ ullage motor since 1984, although the event went undetected for over three months. This ullage motor was launched before implementation of breakup preventive measures. No debris objects were cataloged from this breakup.

Insufficient data to construct a Gabbard diagram.

GORIZONT 17 ULLAGE MOTOR**1989-004E****19771****SATELLITE DATA**

TYPE: Mission Related Debris
 OWNER: CIS
 LAUNCH DATE: 26.39 Jan 1989
 DRY MASS (KG): 55
 MAIN BODY: Ellipsoid; 0.6 m diameter by 1 m diameter
 MAJOR APPENDAGES: None
 ATTITUDE CONTROL: None
 ENERGY SOURCES: On-board propellants

EVENT DATA

DATE: 17-18 Dec 1992 LOCATION: Unknown
 TIME: Unknown ASSESSED CAUSE: Propulsion
 ALTITUDE: Unknown

PRE-EVENT ELEMENTS

EPOCH: 92351.90838995 MEAN ANOMALY: 1.4295
 RIGHT ASCENSION: 266.2338 MEAN MOTION: 4.60309514
 INCLINATION: 46.7001 MEAN MOTION DOT/2: .00060784
 ECCENTRICITY: .5692927 MEAN MOTION DOT DOT/6: .0000093219
 ARG. OF PERIGEE: 353.9854 BSTAR: .0015056

DEBRIS CLOUD DATA

MAXIMUM ΔP : Unknown
 MAXIMUM ΔI : Unknown

COMMENTS

Parent satellite was one of two small engine units which are routinely released after the first burn of the Proton fourth stage. The nature of these objects was identified by Dr. Boris V. Chernlatiev, Deputy Constructor for the Energiya NPO, in October 1992. The cause of this fragmentation is assumed to be related to the residual hypergolic propellants on board and failure of the membrane separating the fuel and oxidizer. NAVSPASUR observed between 30-40 objects which were associated with this breakup. Only 4 element sets were generated, insufficient for a Gabbard Diagram or BLAST point. This was the seventh in a series of fragmentations of this object type, and was the second located in a geosynchronous transfer orbit.

REFERENCE DOCUMENTS

The Fragmentation of Proton Debris, D. J. Nauer, TBE Technical Report CS93-LKD-004, Teledyne Brown Engineering, Colorado Springs, 31 December 1992.

Analysis of Fragmentations From December 1992 - February 1993, TBE Technical Report CS93-LKD-010, Teledyne Brown Engineering, Colorado Springs, 30 March 1993.

History of Soviet/Russian Satellite Fragmentations-A Joint U.S.-Russian Investigation, N. L. Johnson et al, Kaman Sciences Corporation, October 1995.

“Identification and Resolution of an Orbital Debris Problem with the Proton Launch Vehicle”, B. V. Cherniatiev et al, Proceedings of the First European Conference on Space Debris, April 1993.

Insufficient data to construct a Gabbard diagram.

ARIANE 2 R/B**1989-006B****19773****SATELLITE DATA**

TYPE: Ariane 2 third stage with VEB
 OWNER: France
 LAUNCH DATE: 27.06 Jan 1989
 DRY MASS (KG): ~1480 kg
 MAIN BODY: 2.6 m diameter by 11.7 m length
 MAJOR APPENDAGES: None
 ATTITUDE CONTROL: None
 ENERGY SOURCES: On-board propellants?

EVENT DATA

DATE:	~1 Jan 2001	LOCATION:	Unknown
TIME:	Unknown	ASSESSED CAUSE:	Propulsion
ALTITUDE:	Unknown		

PRE-EVENT ELEMENTS

EPOCH:	00366.06151127	MEAN ANOMALY:	45.8970
RIGHT ASCENSION:	73.3900	MEAN MOTION:	2.26500973
INCLINATION:	8.3781	MEAN MOTION DOT/2:	.00000580
ECCENTRICITY:	.7188412	MEAN MOTION DOT DOT/6:	.0000000
ARG. OF PERIGEE:	225.8250	BSTAR:	.0040973

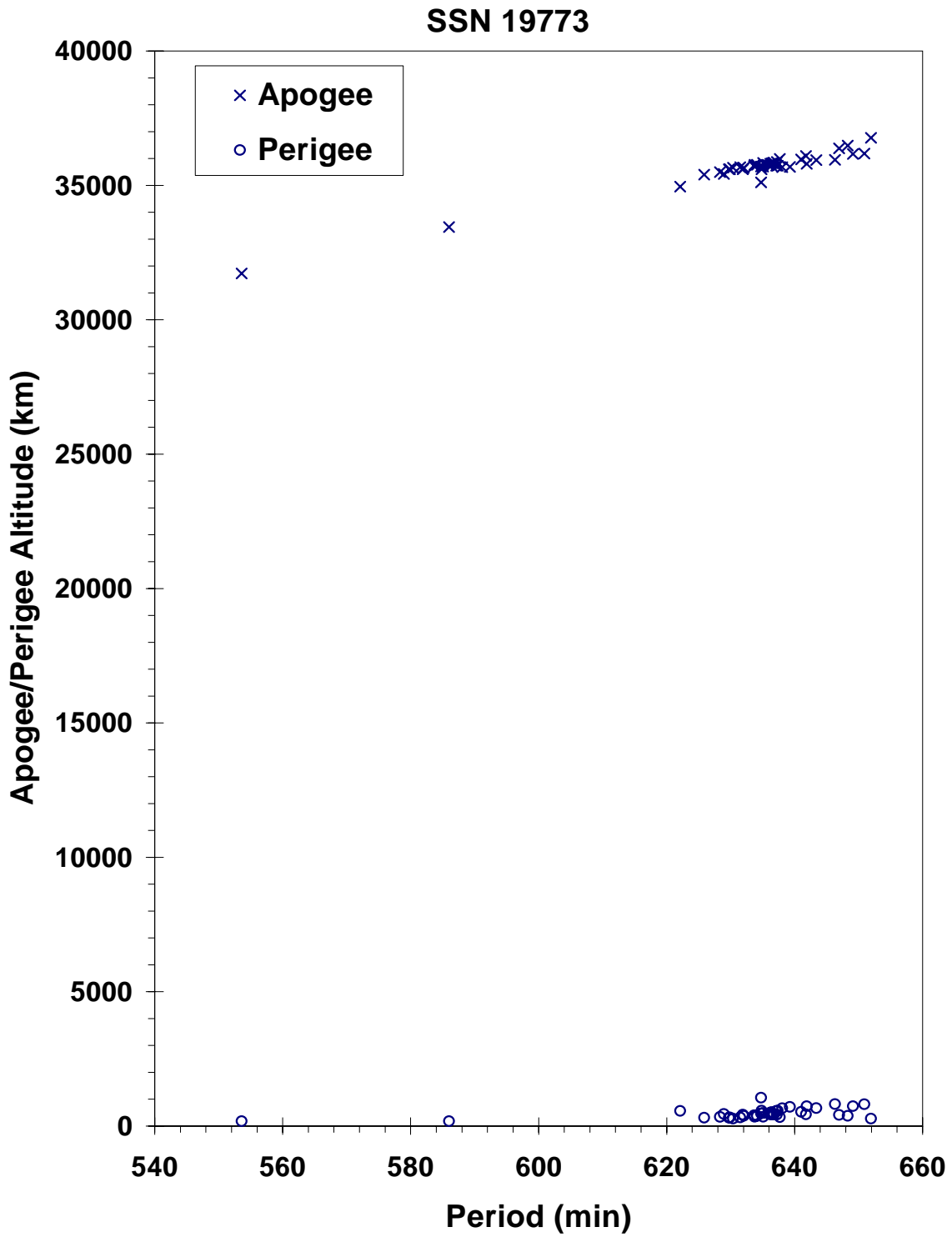
DEBRIS CLOUD DATA

MAXIMUM ΔP : Unknown*
 MAXIMUM ΔI : Unknown*

* Not calculated due to provisional nature of orbital data.

COMMENTS

This is the first breakup of an Ariane 2 third stage officially recognized. One Ariane 3 third stage (same as Ariane 2) is known to have broken-up within a few days of launch in 1987. Both vehicles were launched before passivation measures were incorporated with Ariane third stages. Ariane third stage passivation was introduced in January 1990 and has been employed on all Ariane missions since October 1993. The age of the Ariane 2 third stage at the time of the breakup was nearly 12 years.



INTELSAT V F-15 R/B (Ariane 2) debris cloud as constructed using SSN 8XXXX series elements sets (10 January 2001 and before).

GORIZONT 18 ULLAGE MOTOR**1989-052F****20116****SATELLITE DATA**

TYPE: Mission Related Debris
OWNER: CIS
LAUNCH DATE: 5.95 Jul 1989
DRY MASS (KG): 55
MAIN BODY: Ellipsoid; 0.6 m diameter by 1 m length
MAJOR APPENDAGES: None
ATTITUDE CONTROL: None
ENERGY SOURCES: On-board propellants

EVENT DATA

DATE: 12 Jan 1993 LOCATION: Unknown
TIME: Unknown ASSESSED CAUSE: Propulsion
ALTITUDE: Unknown

PRE-EVENT ELEMENTS

EPOCH:	93004.96424013	MEAN ANOMALY:	353.7659
RIGHT ASCENSION:	215.2912	MEAN MOTION:	2.68234049
INCLINATION:	46.7556	MEAN MOTION DOT/2:	.00007021
ECCENTRICITY:	.6967354	MEAN MOTION DOT DOT/6:	.0
ARG. OF PERIGEE:	45.1358	BSTAR:	.0017532

DEBRIS CLOUD DATA

MAXIMUM ΔP : Unknown
MAXIMUM ΔI : Unknown

COMMENTS

Parent satellite was one of two small engine units which are routinely released after the first burn of the Proton fourth stage. The nature of these objects was identified by Dr. Boris V. Chernlatiev, Deputy Constructor for the Energiya NPO, in October 1992. The cause of this fragmentation is assumed to be related to the residual hypergolic propellants on board and failure of the membrane separating the fuel and oxidizer. NAVSPASUR observed 18 objects which were associated with this breakup. Only 5 element sets were generated, and were of insufficient quality for a credible Gabbard Diagram or BLAST point. This was the eighth in a series of fragmentations of this object type, and was the third located in a geosynchronous transfer orbit.

REFERENCE DOCUMENTS

The Fragmentation of Proton Debris, D. J. Nauer, TBE Technical Report CS93-LKD-004, Teledyne Brown Engineering, Colorado Springs, 31 December 1992.

Analysis of Fragmentations From December 1992 - February 1993, TBE Technical Report CS93-LKD-010, Teledyne Brown Engineering, Colorado Springs, 30 March 1993.

History of Soviet/Russian Satellite Fragmentations-A Joint U.S.-Russian Investigation, N. L. Johnson et al, Kaman Sciences Corporation, October 1995.

“Identification and Resolution of an Orbital Debris Problem with the Proton Launch Vehicle”, B. V. Cherniatiev et al, Proceedings of the First European Conference on Space Debris, April 1993.

Insufficient data to construct a Gabbard diagram.

SATELLITE DATA

TYPE: Payload
 OWNER: CIS
 LAUNCH DATE: 12.63 Jul 1989
 DRY MASS (KG): 5700
 MAIN BODY: Cone-cylinder; 2.7 m diameter by 6.3 m length
 MAJOR APPENDAGES: Solar panels
 ATTITUDE CONTROL: Active, 3-axis
 ENERGY SOURCES: On-board propellants, explosive charge

EVENT DATA

DATE: 28 Jul 1989 LOCATION: 35-65N, 95-140E (asc)
 TIME: 0410-0420 GMT ASSESSED CAUSE: Deliberate
 ALTITUDE: 150 km

PRE-EVENT ELEMENTS

EPOCH: 89208.98384568 MEAN ANOMALY: 302.7810
 RIGHT ASCENSION: 89.7470 MEAN MOTION: 16.33519268
 INCLINATION: 67.1441 MEAN MOTION DOT/2: .03079561
 ECCENTRICITY: .0048139 MEAN MOTION DOT DOT/6: .000029506
 ARG. OF PERIGEE: 57.9032 BSTAR: .00023479

DEBRIS CLOUD DATA

MAXIMUM ΔP : 7.1 min*
 MAXIMUM ΔI : 1.3 deg*

*Based on uncataloged debris data

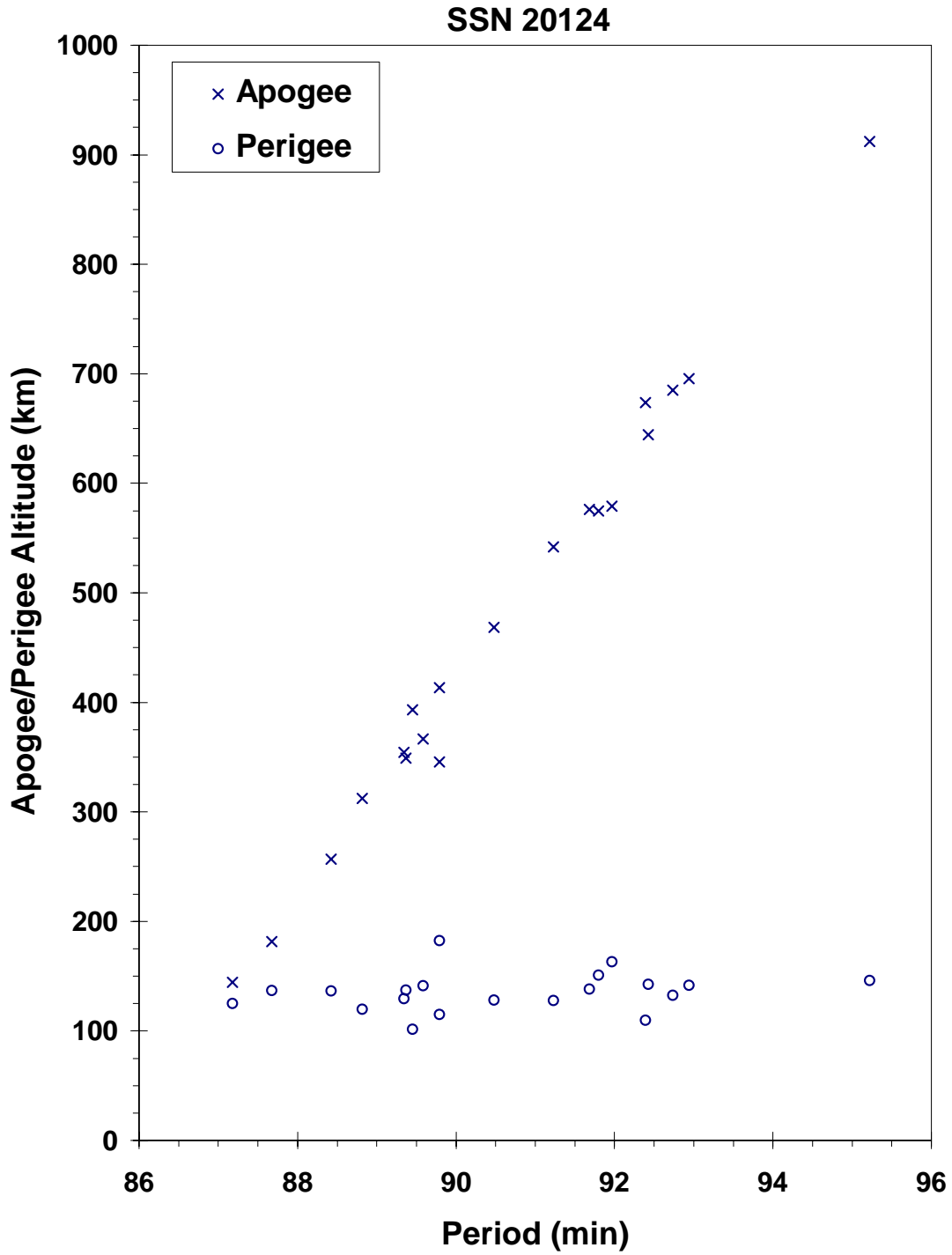
COMMENTS

Spacecraft was destroyed after a malfunction prevented controlled reentry and landing in the Soviet Union. Early element sets on only 20 objects available. Rapid decay of objects made calculation of breakup time and location difficult.

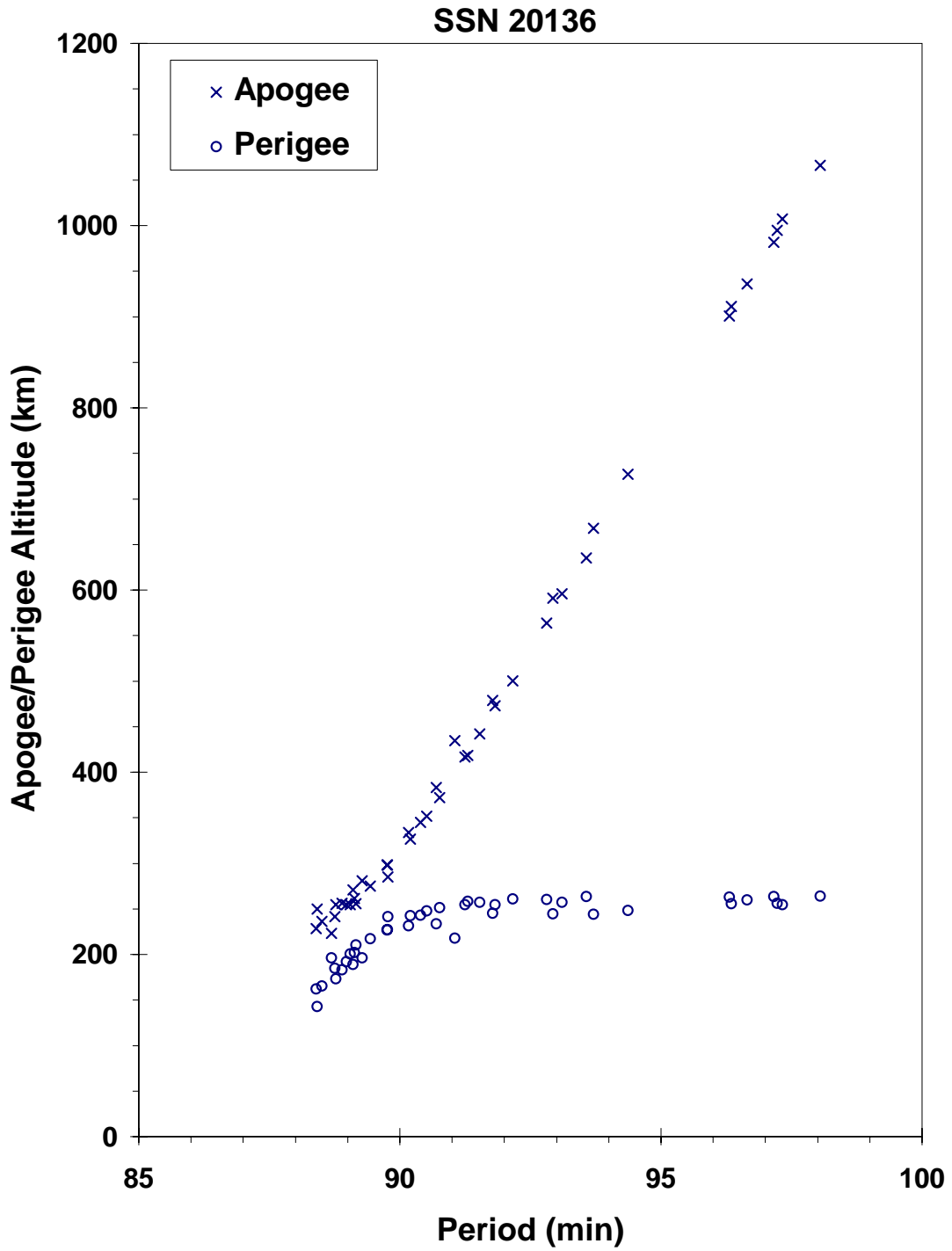
REFERENCE DOCUMENTS

The Fragmentation of Kosmos 2030, N. L. Johnson, Technical Report CS89-TR-JSC-002, Teledyne Brown Engineering, Colorado Springs, Colorado, September 1989.

History of Soviet/Russian Satellite Fragmentations-A Joint U.S.-Russian Investigation, N. L. Johnson et al, Kaman Sciences Corporation, October 1995.



Cosmos 2030 debris cloud remnant of 20 objects two to three days after the event as reconstructed from US SSN database. This diagram is taken from the cited reference.



Cosmos 2031 debris cloud remnant of 43 objects three days after the event as reconstructed from Naval Space Surveillance System database. This diagram is taken from the cited reference.

SATELLITE DATA

TYPE: Tsyklon Third Stage
 OWNER: CIS
 LAUNCH DATE: 27 Dec 1989
 DRY MASS (KG): 1360
 MAIN BODY: Cone-cylinder; 2.1 m diameter by 3.3 m length
 MAJOR APPENDAGES: None
 ATTITUDE CONTROL: None
 ENERGY SOURCES: Unknown

EVENT DATA

DATE: 18 Apr 1999 LOCATION: 16.9S, 234.1E
 TIME: 0119 GMT ASSESSED CAUSE: Propulsion
 ALTITUDE: 485 km

POST-EVENT ELEMENTS

EPOCH: 99107.56102679 MEAN ANOMALY: 26.3814
 RIGHT ASCENSION: 275.5509 MEAN MOTION: 15.29126555517603
 INCLINATION: 73.5159 MEAN MOTION DOT/2: .00003667
 ECCENTRICITY: .0010450 MEAN MOTION DOT DOT/6: 00000-0
 ARG. OF PERIGEE: 333.6852 BSTAR: .0013164

DEBRIS CLOUD DATA

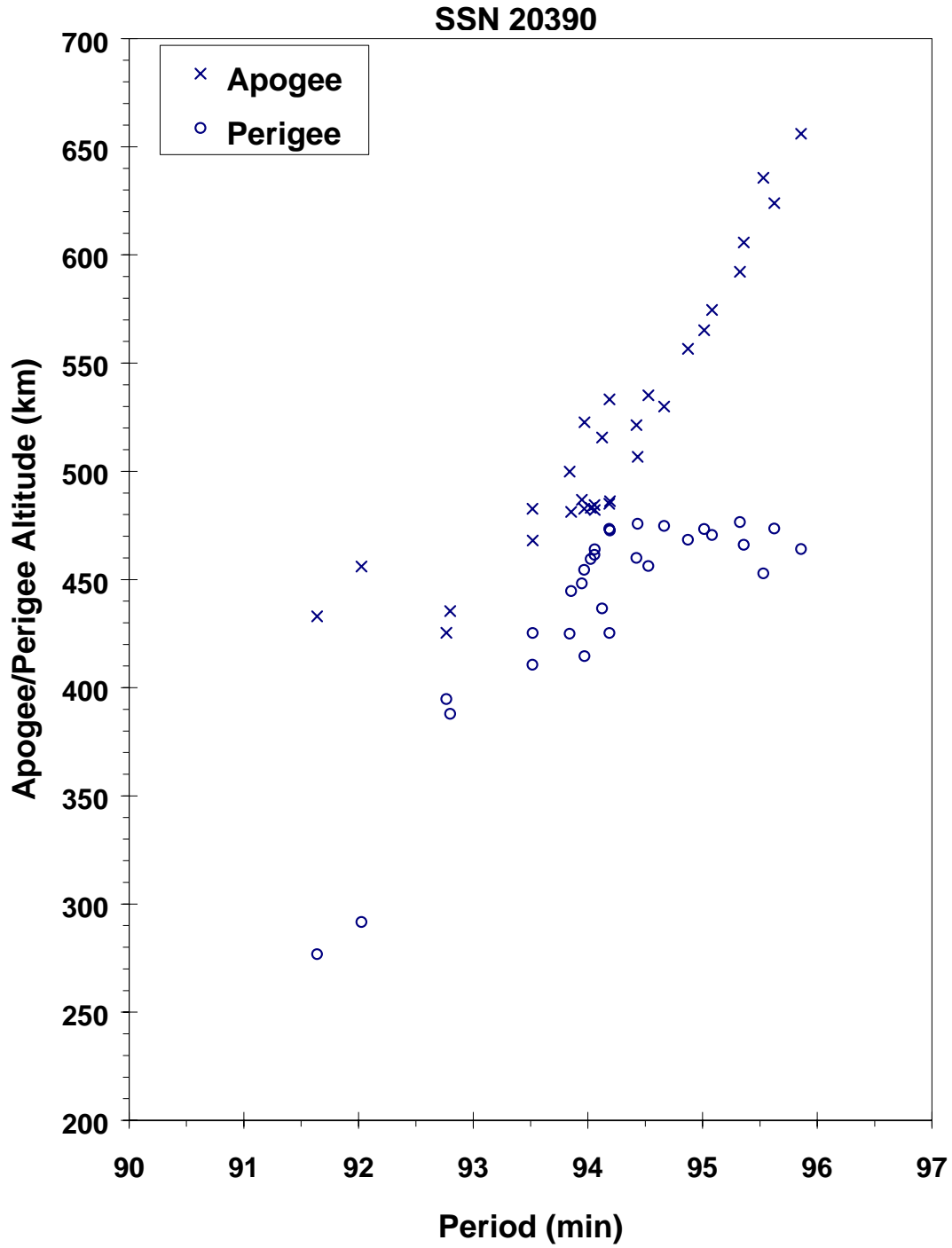
MAXIMUM ΔP : 4.18 min
 MAXIMUM ΔI : .66 deg

COMMENTS

This is the 3rd event of the Tsyklon third stage (SL-14) identified to date, and the second within 14 months. All stages have been about 10 years old at the time of breakup. The vehicle is a Ukrainian-produced stage with unknown end-of-mission passivation. Its propellants are UDMH and N204. More than 60 debris objects were detected.

REFERENCE DOCUMENT

"Third Tsyklon Upper Stage Breaks Up", *The Orbital Debris Quarterly News*, NASA JSC, July 1999. Available online at <http://www.orbitaldebris.jsc.nasa.gov/newsletter/pdfs/ODQNv4i3.pdf>



Cosmos 2053 rocket body debris cloud of 31 fragments 9 days after the event as reconstructed from US SSN database.

SATELLITE DATA

TYPE: Mission Related Debris
 OWNER: CIS
 LAUNCH DATE: 27.47 Dec 1989
 DRY MASS (KG): 55
 MAIN BODY: Ellipsoid; 0.6 m diameter by 1 m length
 MAJOR APPENDAGES: None
 ATTITUDE CONTROL: None
 ENERGY SOURCES: On-board propellants

EVENT DATA

DATE: Jul 1992 (?) LOCATION: Unknown
 TIME: Unknown ASSESSED CAUSE: Propulsion
 ALTITUDE: Unknown

PRE-EVENT ELEMENTS

EPOCH: 92182.661921495 MEAN ANOMALY: 6.2737
 RIGHT ASCENSION: 305.7529 MEAN MOTION: 2.98492104
 INCLINATION: 47.1115 MEAN MOTION DOT/2: .00001757
 ECCENTRICITY: .6700939 MEAN MOTION DOT DOT/6: .0
 ARG. OF PERIGEE: 319.3202 BSTAR: .0014976

DEBRIS CLOUD DATA

MAXIMUM ΔP : Unknown
 MAXIMUM ΔI : Unknown

COMMENTS

Parent satellite was one of two small engine units which are routinely released after the first burn of the Proton fourth stage. The nature of these objects was identified by Dr. Boris V. Chernlatiev, Deputy Constructor for the Energiya NPO, in October 1992. The cause of this fragmentation is assumed to be related to the residual hypergolic propellants on board and failure of the membrane separating the fuel and oxidizer. NAVSPASUR observed 18 objects which were associated with this breakup. Twelve element sets were generated, but were of insufficient quality for a credible Gabbard Diagram or BLAST point. One object was cataloged on this event in early August 1992. This was the fifth in a series of fragmentations of this object type, and was the first located in a geosynchronous transfer orbit.

REFERENCE DOCUMENTS

The Fragmentation of Proton Debris, D. J. Nauer, TBE Technical Report CS93-LKD-004, Teledyne Brown Engineering, Colorado Springs, 31 December 1992.

Analysis of Fragmentations From December 1992 - February 1993, TBE Technical Report CS93-LKD-010, Teledyne Brown Engineering, Colorado Springs, 30 March 1993.

History of Soviet/Russian Satellite Fragmentations-A Joint U.S.-Russian Investigation, N. L. Johnson et al, Kaman Sciences Corporation, October 1995.

"Identification and Resolution of an Orbital Debris Problem with the Proton Launch Vehicle", B. V. Cherniatiev et al, Proceedings of the First European Conference on Space Debris, April 1993.

Insufficient data to construct a Gabbard diagram.

SATELLITE DATA

TYPE: Mission Related Debris
 OWNER: CIS
 LAUNCH DATE: 19 May 1990
 DRY MASS (KG): 55
 MAIN BODY: Ellipsoid; 0.6 m diameter by 1 m length
 MAJOR APPENDAGES: None
 ATTITUDE CONTROL: None
 ENERGY SOURCES: On-board propellants

EVENT DATA

DATE: ~28 Mar 1999 LOCATION: Unknown
 TIME: Unknown ASSESSED CAUSE: Propulsion
 ALTITUDE: Unknown

POST-EVENT ELEMENTS

EPOCH: 99087.88291821 MEAN ANOMALY: 123.5812
 RIGHT ASCENSION: 319.9610 MEAN MOTION: 04.24414150137202
 INCLINATION: 64.8090 MEAN MOTION DOT/2: .00000311
 ECCENTRICITY: .5789417 MEAN MOTION DOT DOT/6: 00000-0
 ARG. OF PERIGEE: 199.4305 BSTAR: .0040281

DEBRIS CLOUD DATA

MAXIMUM ΔP : Unknown
 MAXIMUM ΔI : Unknown

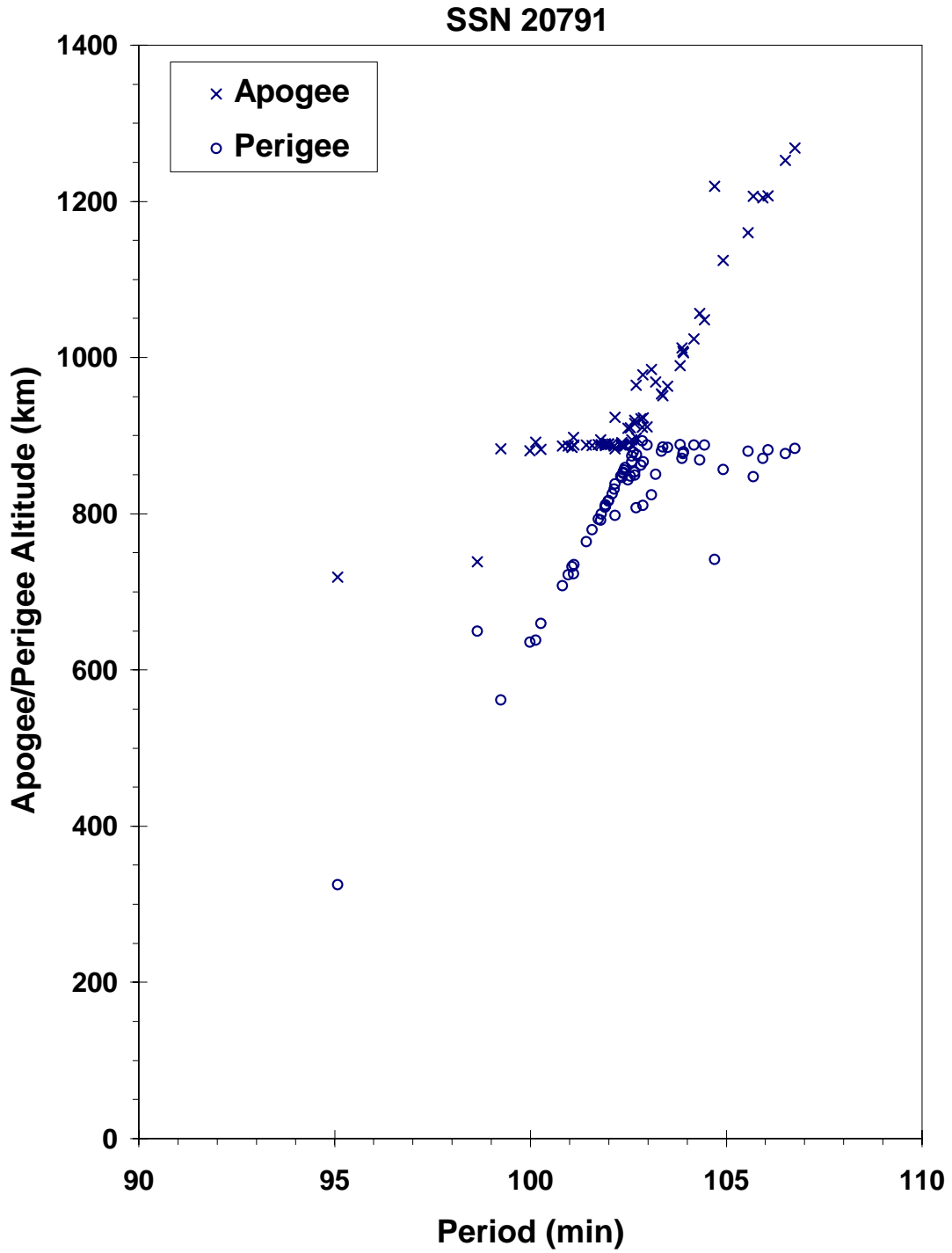
COMMENTS

This is the 20th event of the Proton Block DM SOZ Ullage Motor class identified to date; it is the ninth associated with a GLONASS mission. This mission was conducted before the engineering defect was identified and passivation measures implemented. In this orbit, debris may be long-lived but hard to track. 76 debris objects were detected.

REFERENCE DOCUMENT

“Abandoned Proton Ullage Motors Continue to Create Debris”, The Orbital Debris Quarterly News, NASA JSC, April 1999. Available online at <http://www.orbitaldebris.jsc.nasa.gov/newsletter/pdfs/ODQNv4i2.pdf>.

Insufficient data to construct a Gabbard diagram.



Fengyun 1-2 R/B debris cloud remnant of 65 objects five days after the event as reconstructed from Naval Space Surveillance System database.

COSMOS 2101**1990-087A****20828****SATELLITE DATA**

TYPE: Payload
 OWNER: CIS
 LAUNCH DATE: 1.46 Oct 1990
 DRY MASS (KG): 6000
 MAIN BODY: Cylinder; 2.4 m diameter by 7 m length
 MAJOR APPENDAGES: Solar panels
 ATTITUDE CONTROL: Active, 3-axis
 ENERGY SOURCES: On-board propellants, explosive charge

EVENT DATA

DATE:	30 Nov 1990	LOCATION:	54N, 157E (dsc)
TIME:	1720 GMT	ASSESSED CAUSE:	Deliberate
ALTITUDE:	210 km		

PRE-EVENT ELEMENTS

EPOCH:	90334.45391019	MEAN ANOMALY:	205.3252
RIGHT ASCENSION:	347.9431	MEAN MOTION:	16.12811753
INCLINATION:	64.7547	MEAN MOTION DOT/2:	.00671617
ECCENTRICITY:	.0065418	MEAN MOTION DOT DOT/6:	.000035339
ARG. OF PERIGEE:	155.2258	BSTAR:	.00040815

DEBRIS CLOUD DATA

MAXIMUM ΔP : >7.3 min*
 MAXIMUM ΔI : 0.3 deg*

*Based on uncataloged debris data

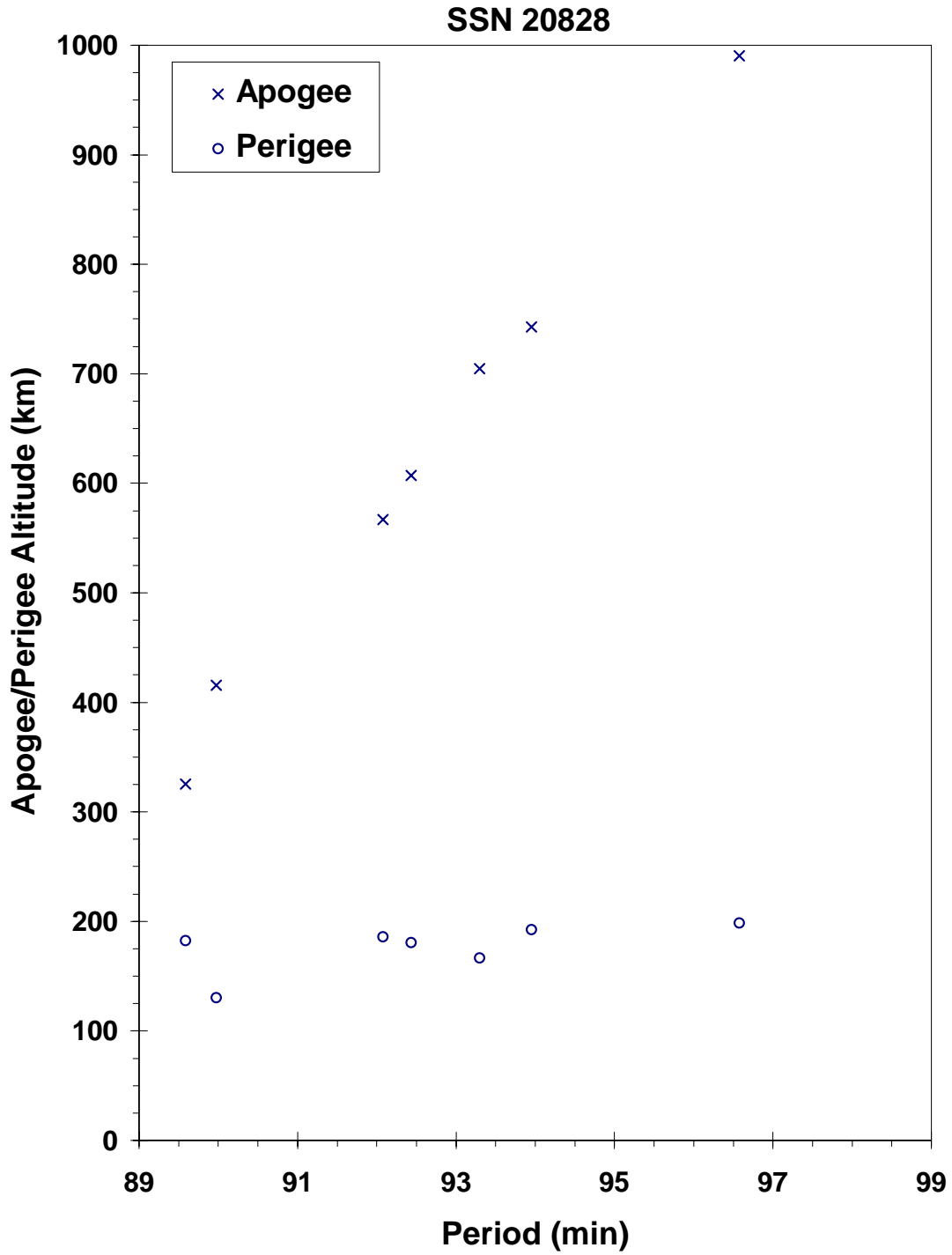
COMMENTS

Spacecraft was destroyed with a planned detonation. Second fragmentation of the Cosmos 2031 subclass. Early elements on only 7 objects available. Most debris reentered before being officially cataloged.

REFERENCE DOCUMENTS

The Fragmentation of Kosmos 2101, N. L. Johnson, Technical Report CS91-TR-JSC-002, Teledyne Brown Engineering, Colorado Springs, Colorado, January 1991.

History of Soviet/Russian Satellite Fragmentations-A Joint U.S.-Russian Investigation, N. L. Johnson et al, Kaman Sciences Corporation, October 1995.



Cosmos 2101 debris cloud remnant of 7 objects three days after the event was reconstructed from Naval Space Surveillance System database. This diagram is taken from the cited reference.

SATELLITE DATA

TYPE: Mission Related Debris
 OWNER: CIS
 LAUNCH DATE: 23 Nov 1990
 DRY MASS (KG): 55
 MAIN BODY: Ellipsoid; 0.6 m diameter by 1 m length
 MAJOR APPENDAGES: None
 ATTITUDE CONTROL: None
 ENERGY SOURCES: On-board propellants

EVENT DATA

DATE: Approx. 14 Dec 1995 LOCATION: Unknown
 TIME: Unknown ASSESSED CAUSE: Propulsion
 ALTITUDE: Unknown

PRE-EVENT ELEMENTS

EPOCH: 95348.79476448 MEAN ANOMALY: 300.3633
 RIGHT ASCENSION: 140.3319 MEAN MOTION: 5.84898259
 INCLINATION: 46.4887 MEAN MOTION DOT/2: .00111293
 ECCENTRICITY: .4967539 MEAN MOTION DOT DOT/6: .00000006
 ARG. OF PERIGEE: 117.7610 BSTAR: .00074791

DEBRIS CLOUD DATA

MAXIMUM ΔP : Unknown
 MAXIMUM ΔI : Unknown

COMMENTS

Parent satellite was one of two small engine units which are routinely released after the first burn of the Proton fourth stage. The nature of these objects was identified by Dr. Boris V. Chernlatiev, Deputy Constructor for the Energiya NPO, in October 1992. The cause of this fragmentation is assumed to be related to the residual hypergolic propellants on board and failure of the membrane separating the fuel and oxidizer. NAVSPASUR observed 69 objects which were associated with this breakup.

REFERENCE DOCUMENTS

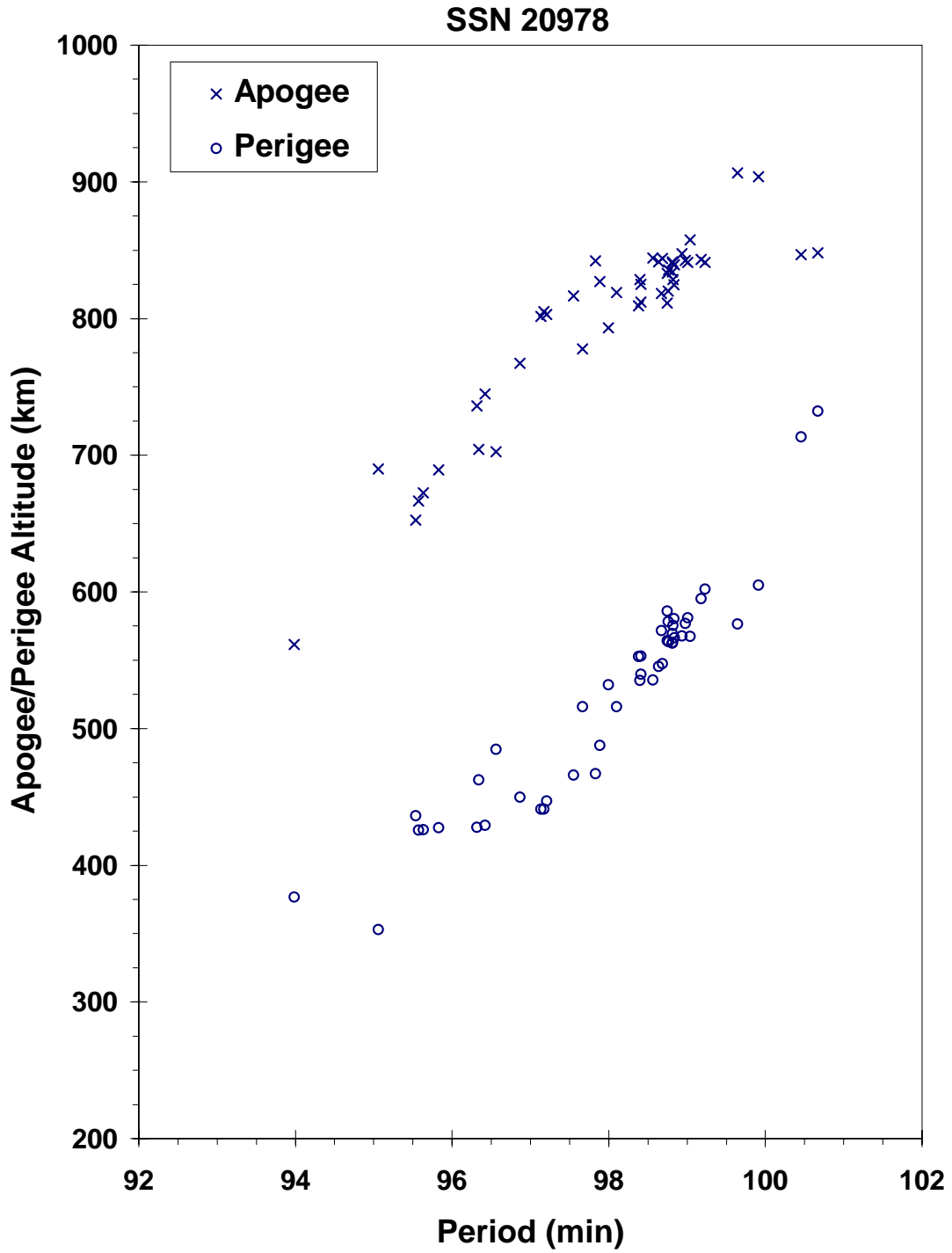
The Fragmentation of Proton Debris, D. J. Nauer, TBE Technical Report CS93-LKD-004, Teledyne Brown Engineering, Colorado Springs, 31 December 1992.

Analysis of Fragmentations From December 1992 - February 1993, TBE Technical Report CS93-LKD-010, Teledyne Brown Engineering, Colorado Springs, 30 March 1993.

History of Soviet/Russian Satellite Fragmentations-A Joint U.S.-Russian Investigation, N. L. Johnson et al, Kaman Sciences Corporation, October 1995.

“Identification and Resolution of an Orbital Debris Problem with the Proton Launch Vehicle”, B. V. Cherniatiev et al, Proceedings of the First European Conference on Space Debris, April 1993.

Insufficient data to construct a Gabbard diagram.



USA 68 debris cloud remnant of 48 fragments twelve days after the event as reconstructed from US SSN database.

SATELLITE DATA

TYPE: Mission Related Debris
OWNER: CIS
LAUNCH DATE: 8.11 Dec 1990
DRY MASS (KG): ~55
MAIN BODY: Ellipsoid; 0.6 m diameter by 1.0 m length
MAJOR APPENDAGES: None
ATTITUDE CONTROL: None
ENERGY SOURCES: On-board propellants

EVENT DATA

DATE: 21 Feb 2003 LOCATION: 34.11 S, 151.39 W
TIME: ~0300Z ASSESSED CAUSE: Propulsion
ALTITUDE: ~17650 km

PRE-EVENT ELEMENTS

EPOCH: 03051.93857279 MEAN ANOMALY: 300.1330
RIGHT ASCENSION: 5.3297 MEAN MOTION: 4.24855437
INCLINATION: 65.3642 MEAN MOTION DOT/2: -.00000082
ECCENTRICITY: .5638383 MEAN MOTION DOT DOT/6: .0
ARG. OF PERIGEE: 126.1785 BSTAR: -.00014197

DEBRIS CLOUD DATA

MAXIMUM ΔP : Unknown
MAXIMUM ΔI : Unknown

COMMENTS

No debris was cataloged for this breakup. This is the 26th event of the Proton Block DM SOZ ullage motor since 1984. This ullage motor was launched prior to Russian recognition of the problem and before implementation of preventive measures.

REFERENCE DOCUMENT

"Satellite Fragmentations in 2003", The Orbital Debris Quarterly News, NASA JSC, January 2004. Available online at <http://www.orbitaldebris.jsc.nasa.gov/newsletter/pdfs/ODQNv8i1.pdf>.

Insufficient data to construct a Gabbard diagram.

SATELLITE DATA

TYPE: Mission Related Debris
 OWNER: CIS
 LAUNCH DATE: 8.11 Dec 1990
 DRY MASS (KG): 55
 MAIN BODY: Ellipsoid; 0.6 m diameter by 1.0 m length
 MAJOR APPENDAGES: None
 ATTITUDE CONTROL: None
 ENERGY SOURCES: On-board propellants

EVENT DATA

DATE:	14 Mar 1998	LOCATION:	Unknown
TIME:	Unknown	ASSESSED CAUSE:	Propulsion
ALTITUDE:	Unknown		

PRE-EVENT ELEMENTS

EPOCH:	98072.07217599	MEAN ANOMALY:	85.4178
RIGHT ASCENSION:	306.4512	MEAN MOTION:	4.23530449
INCLINATION:	65.0803	MEAN MOTION DOT/2:	0.00000895
ECCENTRICITY:	0.5724061	MEAN MOTION DOT DOT/6:	0
ARG. OF PERIGEE:	216.7168	BSTAR:	0.0025728

DEBRIS CLOUD DATA

MAXIMUM ΔP : Unknown
 MAXIMUM ΔI : Unknown

COMMENTS

This is the 16th event of this class identified to date; it is the fifth associated with a GLONASS mission. More than 110 debris detected, but element sets developed for only a few.

REFERENCE DOCUMENTS

"Identification and Resolution of an Orbital Debris Problem with the Proton Launch Vehicle", Cherniatiev, Chernyavskiy, Johnson, and McKnight, First European Conference on Space Debris, 5-7 April 1993.

"The Fragmentation of Proton Debris", Nauer, Teledyne Brown Engineering Technical Report CS93-LKD-004, 31 December 1992.

History of Soviet/Russian Satellite Fragmentations-A Joint U.S.-Russian Investigation, N. L. Johnson et al, Kaman Sciences Corporation, October 1995.

"Three Upper Stage Breakups in One Week Top February Debris Activity", The Orbital Debris Quarterly News, NASA JSC, April 1998, p. 1-2. Available online at <http://www.orbitaldebris.jsc.nasa.gov/newsletter/pdfs/ODQNv3i2.pdf>.

Insufficient data to construct a Gabbard diagram.

SATELLITE DATA

TYPE: Ariane 4 H-10 Third Stage
 OWNER: France
 LAUNCH DATE: 15.97 Jan 1991
 DRY MASS (KG): 1760
 MAIN BODY: Cylinder; 2.6 m diameter by 11.4 m length
 MAJOR APPENDAGES: None
 ATTITUDE CONTROL: None at time of the event.
 ENERGY SOURCES: On-board propellants

EVENT DATA

DATE: Late Apr-early May 1996 LOCATION: Unknown
 TIME: Unknown ASSESSED CAUSE: Propulsion
 ALTITUDE: Unknown

PRE-EVENT ELEMENTS

EPOCH: 96106.15481796 MEAN ANOMALY: 312.6005
 RIGHT ASCENSION: 104.8696 MEAN MOTION: 2.66496263
 INCLINATION: 6.7146 MEAN MOTION DOT/2: 0.00007071
 ECCENTRICITY: 0.6989841 MEAN MOTION DOT DOT/6: 0
 ARG. OF PERIGEE: 132.7372 BSTAR: 0.0012265

DEBRIS CLOUD DATA

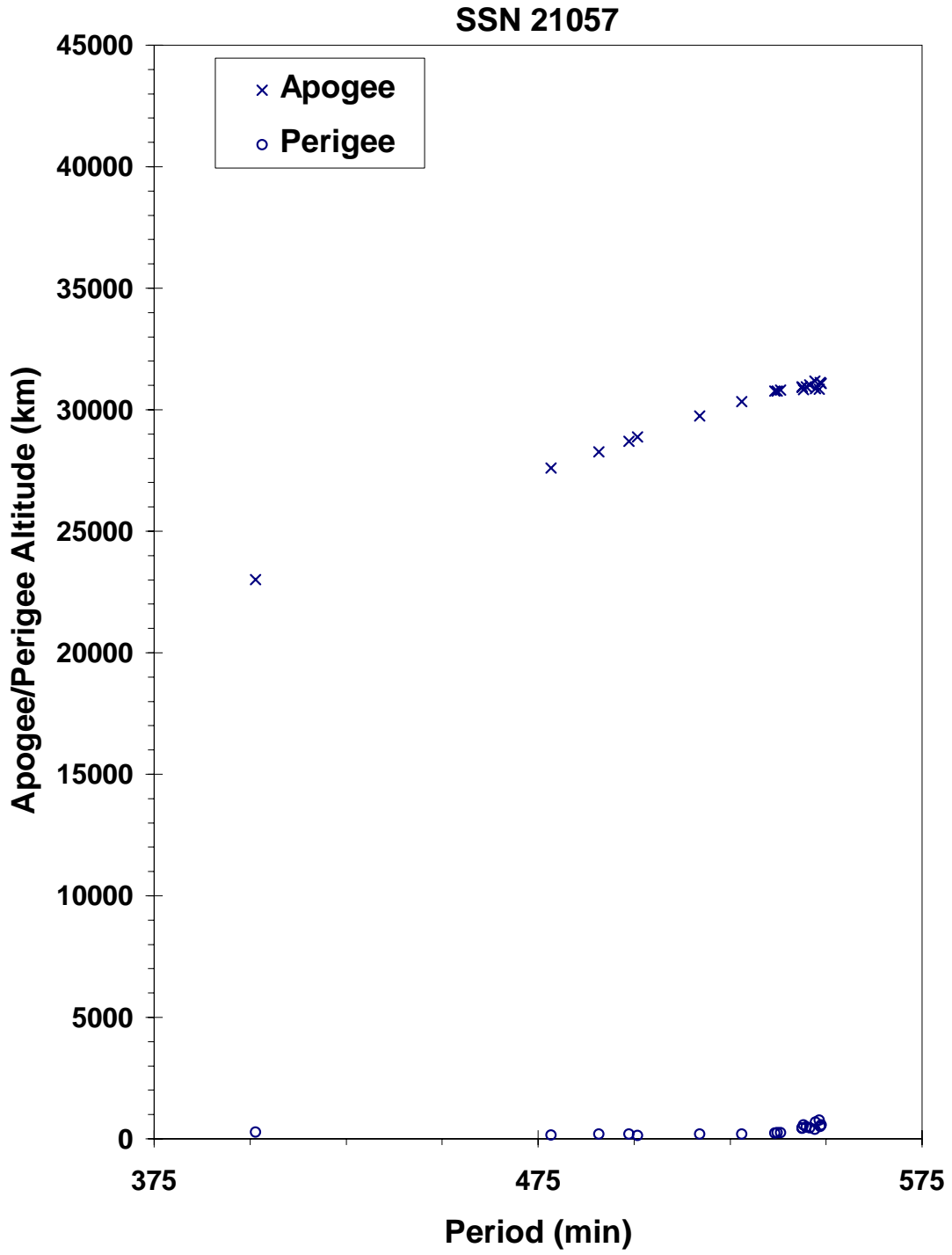
MAXIMUM ΔP : 147.3 min
 MAXIMUM ΔI : 1.3 deg

COMMENTS

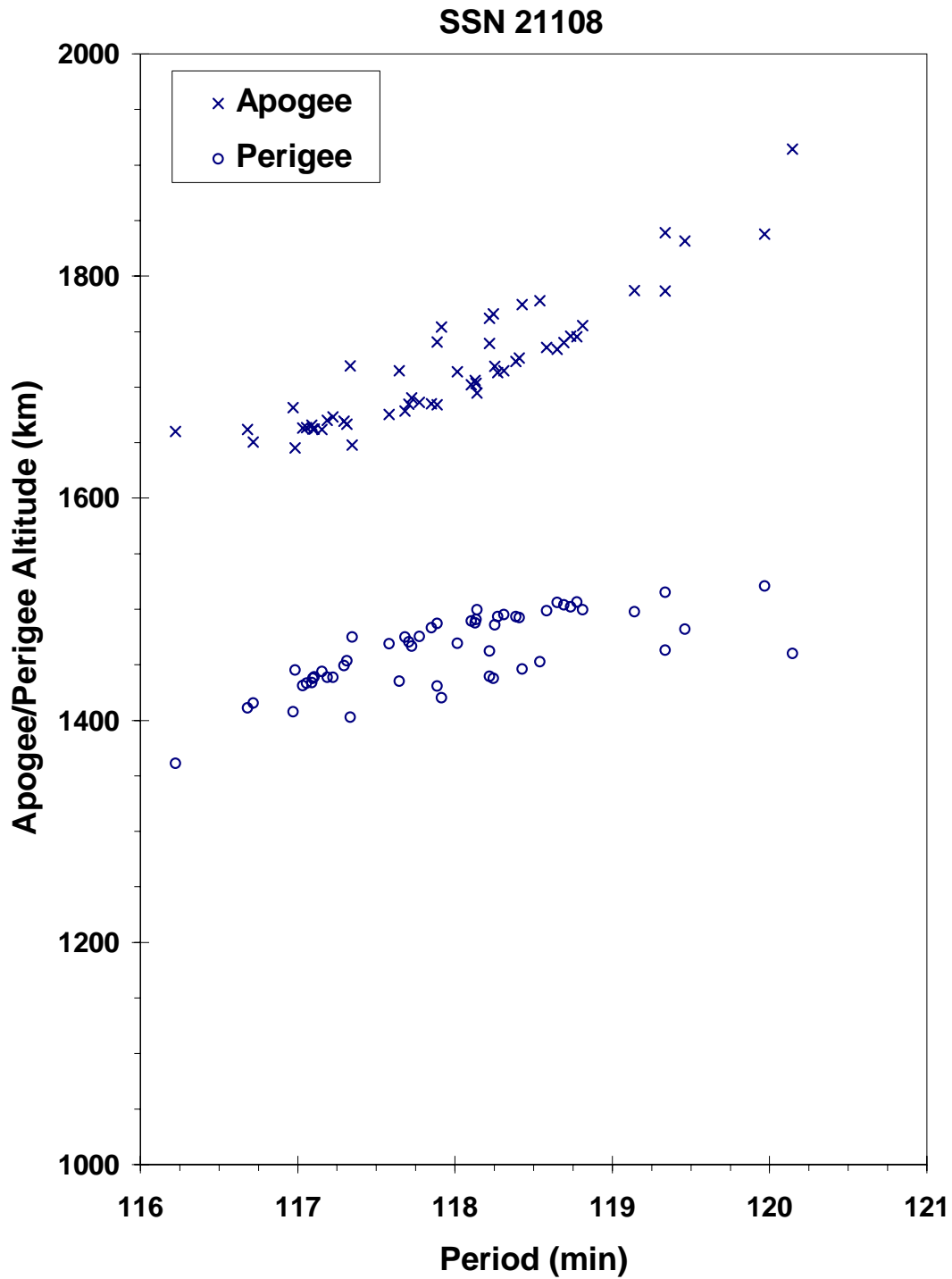
The event was first recognized by Naval Space Command analysts in early May 1996. Element sets for as many as 20 debris were developed. Since deliberate passivation of Ariane GTO stages was not implemented until 1993, the vehicle was not purged of its residual propellants or pressurants.

REFERENCE DOCUMENT

“Newly Recognized 1996 Breakup”, N. L. Johnson, The Orbital Debris Quarterly News, April 1997, p. 2. Available online at <http://www.orbitaldebris.jsc.nasa.gov/newsletter/pdfs/ODQNv2i2.pdf>.

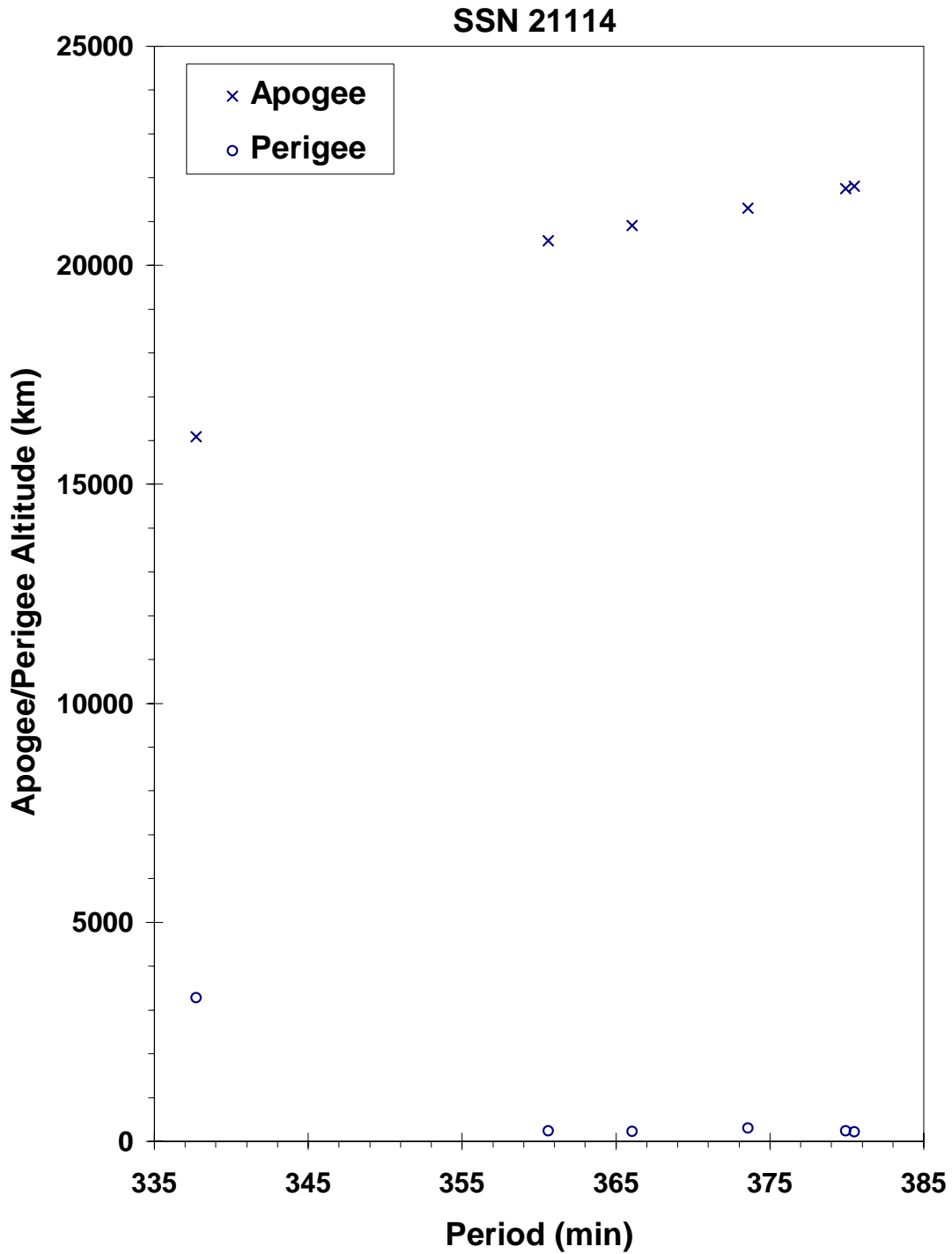


Italsat 1/Eutelsat 2 F2 R/B debris cloud of 20 fragments one year after the event as reconstructed from US SSN database.



Cosmos 2125-32 R/B debris cloud of 54 objects five days after the major breakup event as reconstructed from Naval Space Surveillance System database. This diagram is taken from the reference cited at the top of this page.

“Identification and Resolution of an Orbital Debris Problem with the Proton Launch Vehicle”, B. V. Cherniatiev et al, Proceedings of the First European Conference on Space Debris, April 1993.



Gabbard diagram of six objects from the Cosmos 2133 debris fragmentation.

ASTRA 1B/MOP 2 R/B

1991-015C

21141

SATELLITE DATA

TYPE: Ariane 4 H10 Third Stage
 OWNER: France
 LAUNCH DATE: 2.98 Mar 1991
 DRY MASS (KG): 1760
 MAIN BODY: Cylinder; 2.6 m diameter by 10 m length
 MAJOR APPENDAGES: None
 ATTITUDE CONTROL: None at time of the event.
 ENERGY SOURCES: On-board propellants

EVENT DATA

DATE: 27 Apr 1994 LOCATION: 0.5S, 79E (dsc)
 TIME: 0144 GMT ASSESSED CAUSE: Propulsion
 ALTITUDE: 270 km

PRE-EVENT ELEMENTS

EPOCH: 94116.17965845 MEAN ANOMALY: 157.2349
 RIGHT ASCENSION: 136.1778 MEAN MOTION: 2.86975555
 INCLINATION: 6.5808 MEAN MOTION DOT/2: .00006058
 ECCENTRICITY: .6829164 MEAN MOTION DOT DOT/6: .0
 ARG. OF PERIGEE: 185.9406 BSTAR: .001267

DEBRIS CLOUD DATA

MAXIMUM ΔP : 148 min
 MAXIMUM ΔI : 1.1 deg

COMMENTS

The fragmentation of this R/B occurred over 37 months after launch. Since deliberate passivation of Ariane GTO stages was not implemented until 1993, the vehicle was not purged of its residual propellants or pressurants. As many as 30 debris were detected.

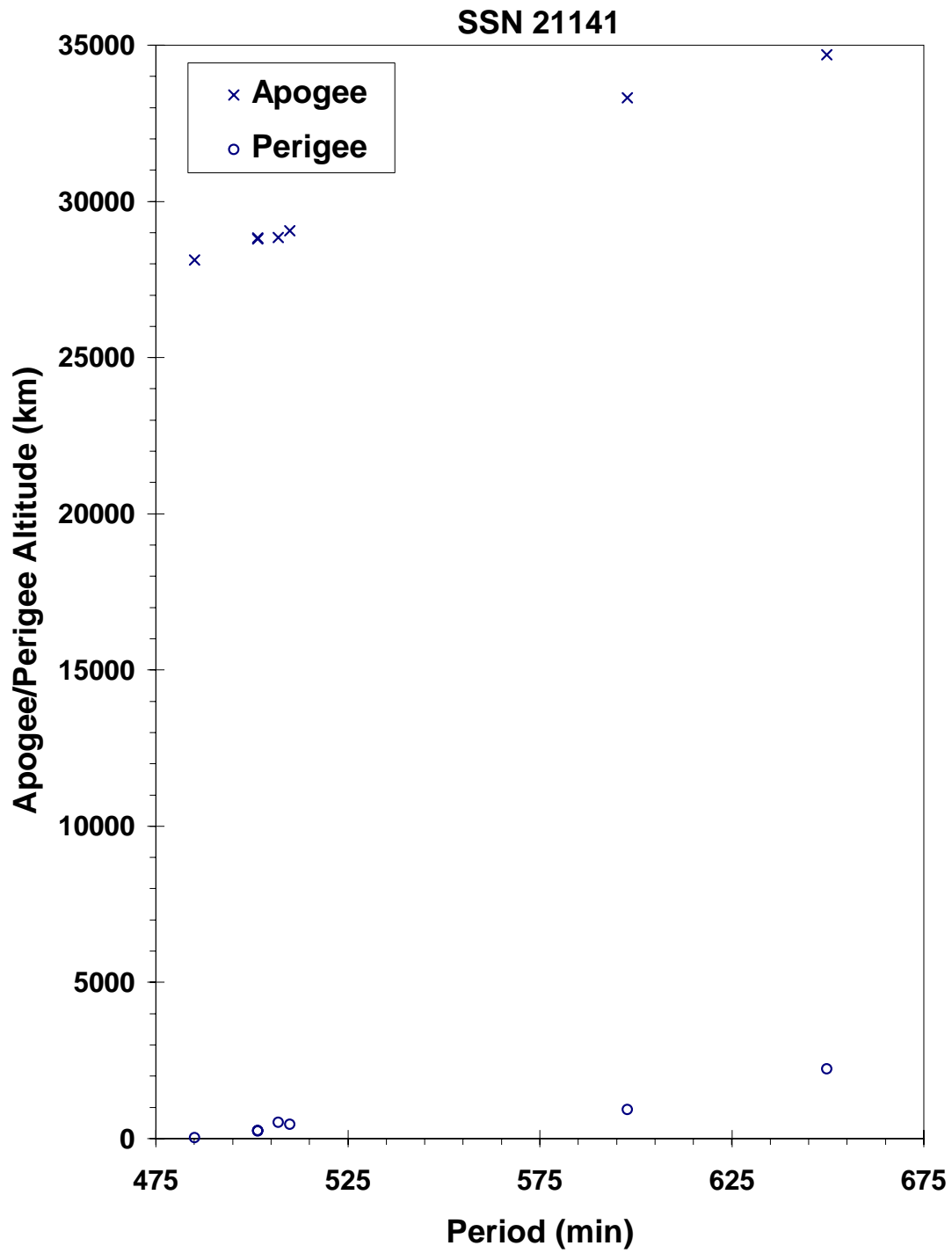
REFERENCE DOCUMENTS

TRW Space Log 1957-1991. TRW Space and Defense Sector, Space and Technology Group. Redondo Beach, CA. 1992.

Space News, "Ariane Rocket Flies After Electrical Glitch Delay, Volume 2, Number 8, 11-17 March 1991.

Rockets of the World. Peter Alway, Ann Arbor, MI, 1993.

The Fragmentation of the Astra 1B/MOP 2 (1) Rocket Body, I. W. Grissom and D. J. Nauer, TBE Technical Report CS94-LKD-014, Teledyne Brown Engineering, Colorado Springs, 15 May 1994.



Astra 1B/MOP 2 R/B debris cloud of 7 fragments as reconstructed from US SSN database.

SATELLITE DATA

TYPE: Mission Related Debris
 OWNER: CIS
 LAUNCH DATE: 4.45 Apr 1991
 DRY MASS (KG): ~55
 MAIN BODY: Ellipsoid; 0.6 m diameter by 1.0 m length
 MAJOR APPENDAGES: None
 ATTITUDE CONTROL: None
 ENERGY SOURCES: On-board propellants

EVENT DATA

DATE: 16 Jun 2001 LOCATION: Unknown
 TIME: ~0700Z ASSESSED CAUSE: Propulsion
 ALTITUDE: Unknown

PRE-EVENT ELEMENTS

EPOCH: 01165.32627059 MEAN ANOMALY: 158.6980
 RIGHT ASCENSION: 118.5521 MEAN MOTION: 4.28587592
 INCLINATION: 64.5545 MEAN MOTION DOT/2: .00004370
 ECCENTRICITY: .5826262 MEAN MOTION DOT DOT/6: .0
 ARG. OF PERIGEE: 187.0212 BSTAR: .0011075

DEBRIS CLOUD DATA

MAXIMUM ΔP : 236.7 min*
 MAXIMUM ΔI : 2.13 deg*

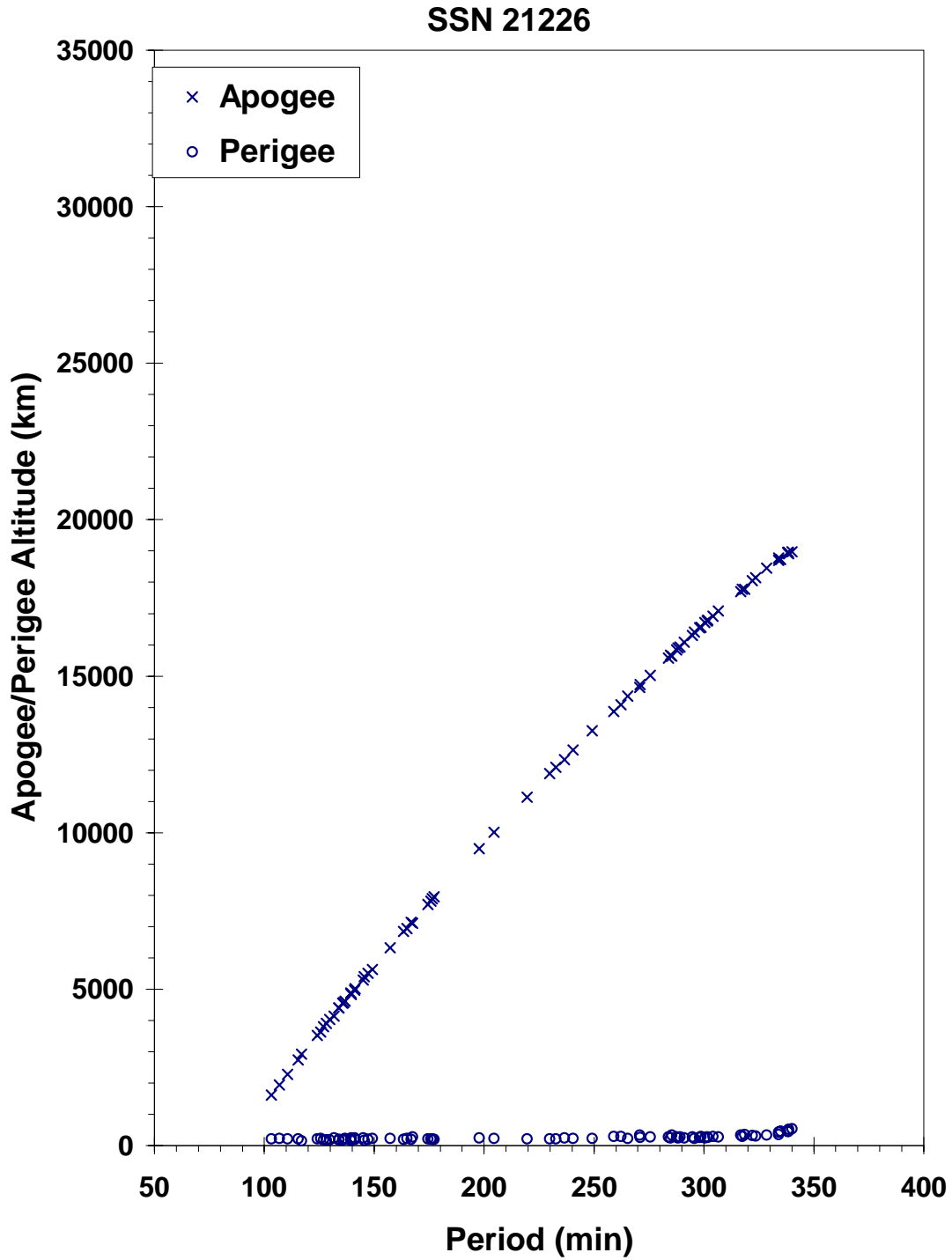
* Based on uncataloged debris data

COMMENTS

The debris from this breakup were difficult for the US Space Surveillance Network to track. Although over 100 debris were initially tracked, none were cataloged. This is the 24th event of the Proton Block DM SOZ ullage motor since 1984. This ullage motor was launched prior to Russian recognition of the problem and before implementation of preventive measures.

REFERENCE DOCUMENT

“Two More Satellite Breakups Detected”, The Orbital Debris Quarterly News, NASA JSC, July 2001. Available online at <http://www.orbitaldebris.jsc.nasa.gov/newsletter/pdfs/ODQNv6i3.pdf>.



Cosmos 2139-41 auxiliary motor debris cloud of 77 fragments within two weeks after the event as reconstructed from the US SSN database.

SATELLITE DATA

TYPE: Tsyklon Third Stage
 OWNER: CIS
 LAUNCH DATE: 28.30 Sep 1991
 DRY MASS (KG): 1360
 MAIN BODY: Cone-cylinder; 2.1 m diameter by 2.4 m length
 MAJOR APPENDAGES: None
 ATTITUDE CONTROL: None
 ENERGY SOURCES: Unknown

EVENT DATA

DATE: 09 Oct 1999 LOCATION: 41.5N, 217.9E
 TIME: 1508 GMT ASSESSED CAUSE: Propulsion
 ALTITUDE: 1460 km

PRE-EVENT ELEMENTS

EPOCH: 99281.98318497 MEAN ANOMALY: 220.2415
 RIGHT ASCENSION: 96.5043 MEAN MOTION: 12.54216420
 INCLINATION: 82.5731 MEAN MOTION DOT/2: .00000027
 ECCENTRICITY: .0046780 MEAN MOTION DOT DOT/6: .0
 ARG. OF PERIGEE: 140.1600 BSTAR: .00010000

DEBRIS CLOUD DATA

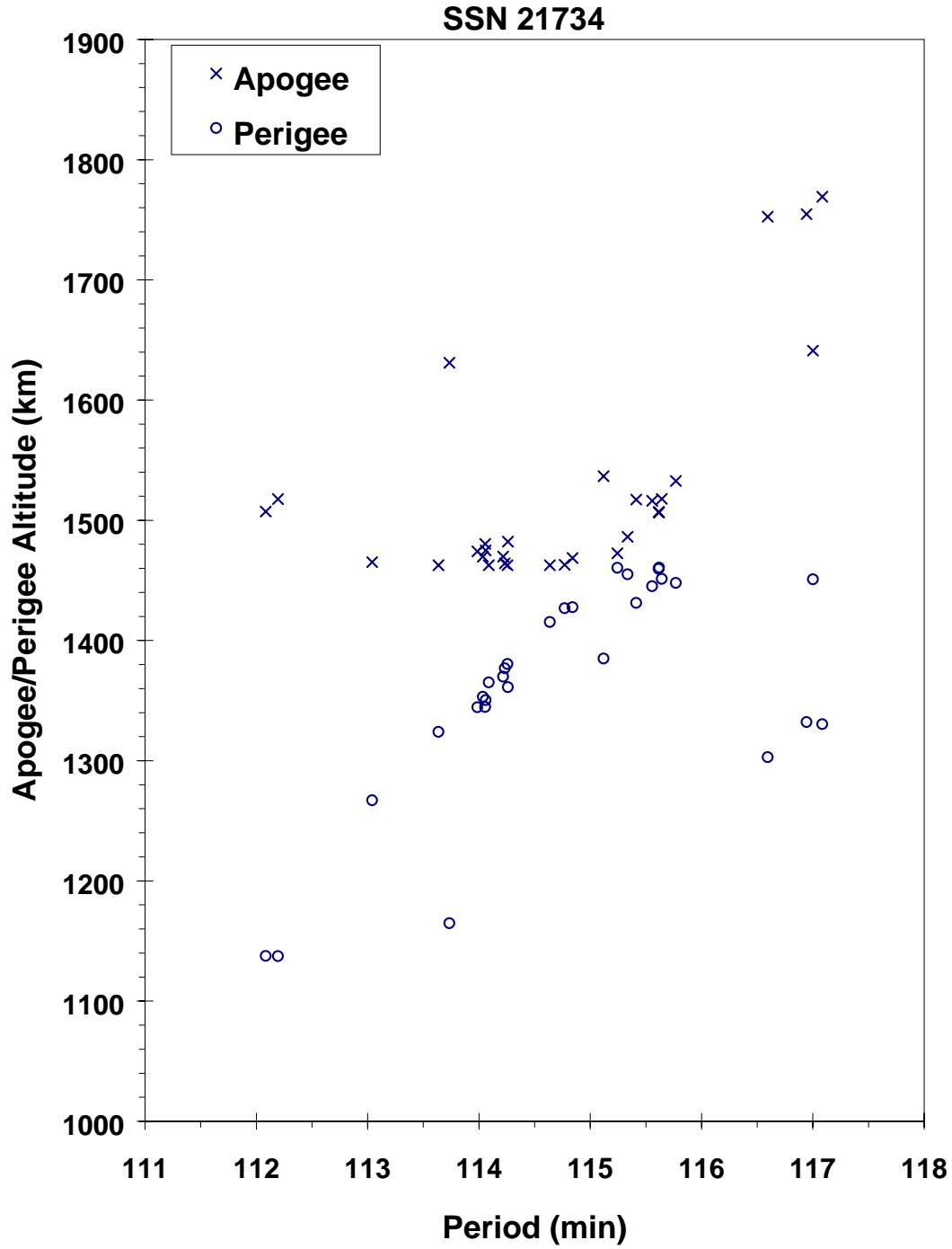
MAXIMUM ΔP : 2.716 min
 MAXIMUM ΔI : 0.79 deg

COMMENTS

This is the 4th event of this class identified to date and the second of 1999. All stages have been about 8-10 years old at the time of breakup. The vehicle is a Ukrainian-produced stage, using UDMH and N₂O₄ as propellants. To date these stages have not been passivated at end of mission and may contain up to 300 kg of residual propellants. The issue of Tsyklon orbital stage breakups was discussed with representatives of the National Space Agency of Ukraine during 11-13 October 1999 in Darmstadt, Germany. More than 100 of these stages are currently in Earth orbit. Although the exact cause of these breakups remains unknown, all four events have occurred during periods of high solar flux, i.e., near solar maximum.

REFERENCE DOCUMENT

"Third Tsyklon Upper Stage Breaks Up", The Orbital Debris Quarterly News, NASA JSC, July 1999. Available online at <http://www.orbitaldebris.jsc.nasa.gov/newsletter/pdfs/ODQNv4i3.pdf>.



Cosmos 2157-2162 rocket body debris cloud of 31 fragments within one day of the event as reconstructed from US SSN database.

COSMOS 2163**1991-071A****21741****SATELLITE DATA**

TYPE: Payload
 OWNER: CIS
 LAUNCH DATE: 9.55 October 1991
 DRY MASS (KG): 6000
 MAIN BODY: Cylinder; 2.4 m diameter by 7 m length
 MAJOR APPENDAGES: Solar panels
 ATTITUDE CONTROL: Active, 3-axis
 ENERGY SOURCES: On-board propellants, explosive charge

EVENT DATA

DATE: 6 December 1991 LOCATION: 55N, 154E (dsc)
 TIME: 2021 GMT ASSESSED CAUSE: Deliberate
 ALTITUDE: 210 km

PRE-EVENT ELEMENTS

EPOCH:	91340.51933896	MEAN ANOMALY:	213.3470
RIGHT ASCENSION:	37.7884	MEAN MOTION:	16.18797546
INCLINATION:	64.7678	MEAN MOTION DOT/2:	.00862876
ECCENTRICITY:	.0054670	MEAN MOTION DOT DOT/6:	.000035685
ARG. OF PERIGEE:	147.5032	BSTAR:	.00035926

DEBRIS CLOUD DATA

MAXIMUM ΔP : >9.8 min*
 MAXIMUM ΔI : 0.2 deg*

*Based on uncataloged debris data

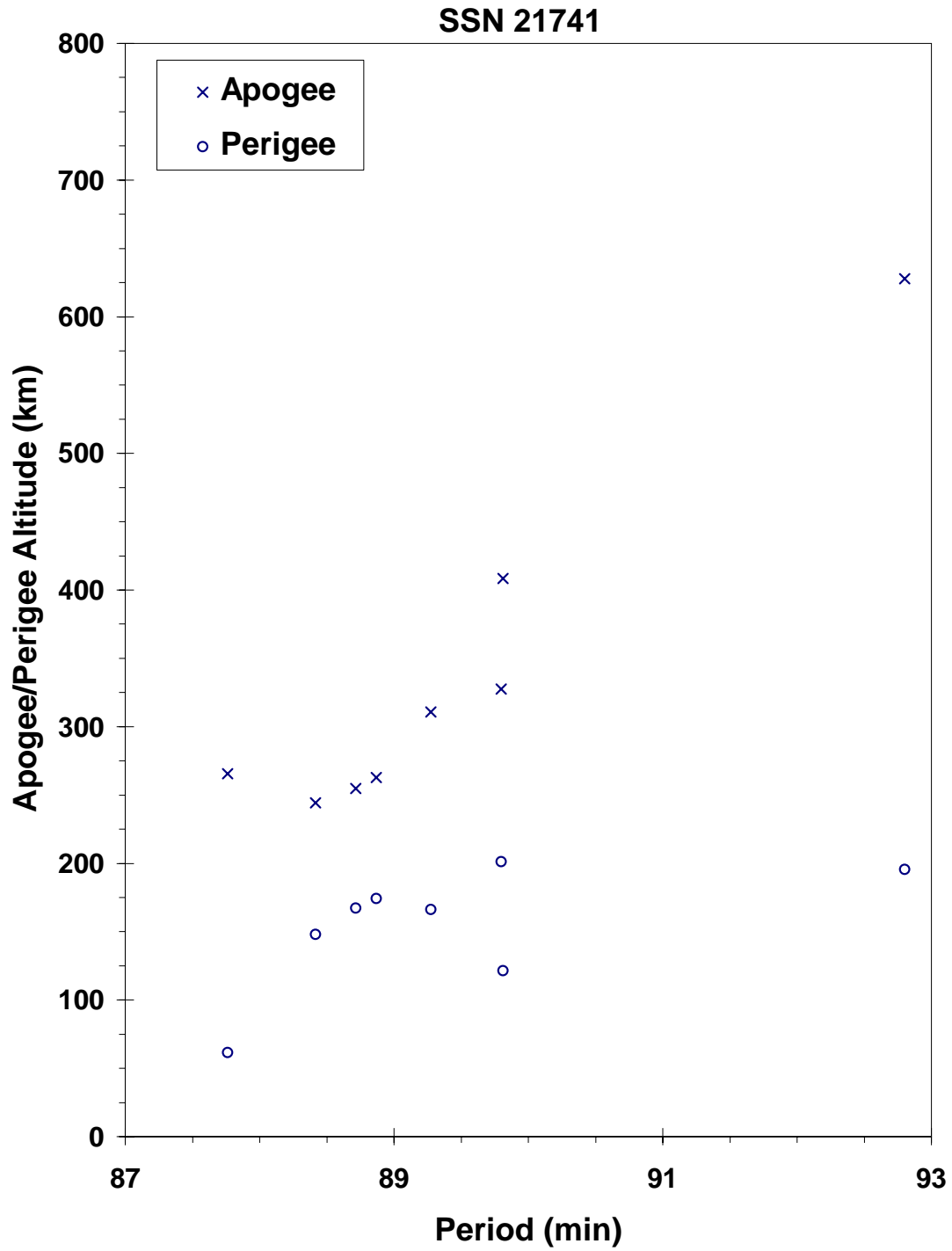
COMMENTS

Spacecraft was destroyed with a planned detonation. Third fragmentation of the Cosmos 2031 subclass. Early elements on only 8 objects available. All debris reentered before being officially cataloged.

REFERENCE DOCUMENTS

The Fragmentation of Kosmos 2163, Technical Report CS92-TR-JSC-002, Teledyne Brown Engineering, Colorado Springs, Colorado, January 1992.

History of Soviet/Russian Satellite Fragmentations-A Joint U.S.-Russian Investigation, N. L. Johnson et al, Kaman Sciences Corporation, October 1995.



Cosmos 2163 debris cloud remnant of 8 objects one day after the event as reconstructed from US SSN database. This diagram is taken from the cited reference.

SATELLITE DATA

TYPE: Ariane 4 Third Stage
 OWNER: France
 LAUNCH DATE: 29.96 Oct 1991
 DRY MASS (KG): ~1760
 MAIN BODY: Cylinder: 2.6 m diameter by 11.4 m length
 MAJOR APPENDAGES: None
 ATTITUDE CONTROL: None
 ENERGY SOURCES: On-board propellants

EVENT DATA

DATE: 24 Dec 2001 LOCATION: 4.0 N, 344.4 E
 TIME: ~2212Z ASSESSED CAUSE: Propulsion
 ALTITUDE: 22,100 km

PRE-EVENT ELEMENTS

EPOCH: 01358.15120659 MEAN ANOMALY: 1.1953
 RIGHT ASCENSION: 264.6850 MEAN MOTION: 2.90501578
 INCLINATION: 7.1968 MEAN MOTION DOT/2: .00042976
 ECCENTRICITY: .6814056 MEAN MOTION DOT DOT/6: .0
 ARG. OF PERIGEE: 351.9651 BSTAR: .0055981

DEBRIS CLOUD DATA

MAXIMUM ΔP : 4.45 min*
 MAXIMUM ΔI : 0.08 deg*

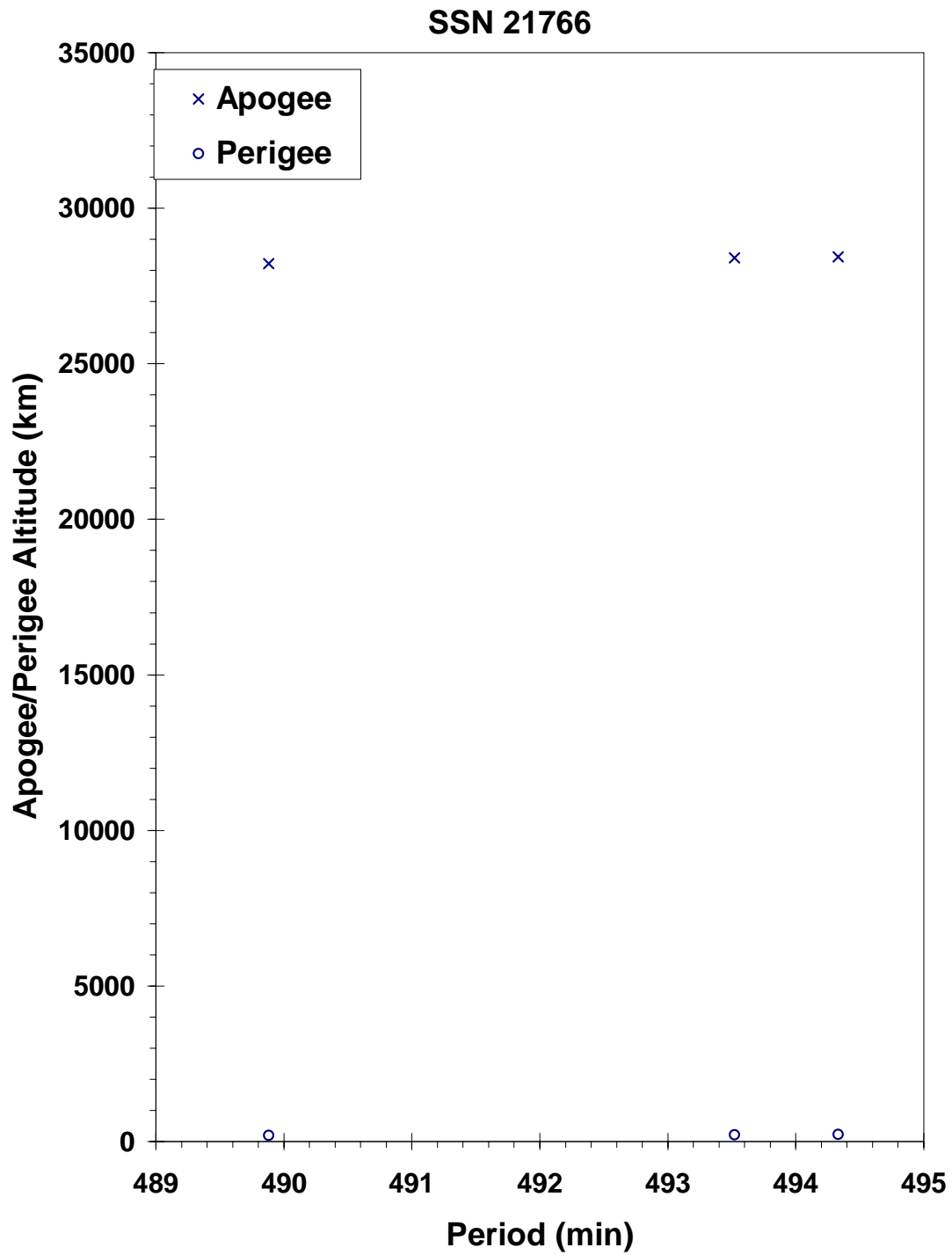
* Based on uncataloged debris data

COMMENTS

This 10-year-old Ariane 4 third stage appears to have suffered a minor fragmentation. The low inclination and high eccentricity of the orbit made debris detection and tracking difficult. Three pieces were initially detected by the SSN and ten objects cataloged a month after the event. The object was seen intact at about 2030 UTC, 24 December. Approximately 25 hours later a debris cloud of eight objects was seen by the same sensor. The perigee of the vehicle prior to breakup was sufficiently high that aerodynamic forces should not have been a factor in the event.

REFERENCE DOCUMENT

“Two Major Satellite Breakups Near End of 2001,” The Orbital Debris Quarterly News, NASA JSC, January 2002. Available online at <http://www.orbitaldebris.jsc.nasa.gov/newsletter/pdfs/ODQNv7i1.pdf>.



Intelsat 601 R/B debris cloud of 3 fragments three days after the breakup as reconstructed from the US SSN database.

SATELLITE DATA

TYPE: Ariane 4 H10+ Third Stage
 OWNER: France
 LAUNCH DATE: 15.98 Apr 1992
 DRY MASS (KG): 1800
 MAIN BODY: Cylinder; 2.6 m diameter by 10 m length
 MAJOR APPENDAGES: None
 ATTITUDE CONTROL: None at time of the event.
 ENERGY SOURCES: On-board propellants

EVENT DATA

DATE: 21 Apr 1993 (EST) LOCATION: Unknown
 TIME: Unknown ASSESSED CAUSE: Propulsion
 ALTITUDE: Unknown

PRE-EVENT ELEMENTS

EPOCH: 93110.33659871 MEAN ANOMALY: 335.5551
 RIGHT ASCENSION: 224.3451 MEAN MOTION: 2.28914093
 INCLINATION: 4.03 MEAN MOTION DOT/2: .000024
 ECCENTRICITY: .7248434 MEAN MOTION DOT DOT/6: .0
 ARG. OF PERIGEE: 110.6851 BSTAR: .0020699

DEBRIS CLOUD DATA

MAXIMUM ΔP : Unknown
 MAXIMUM ΔI : Unknown

COMMENTS

Although analysis indicates that 92-021C fragmented around 21 April 1993, the event was not recognized until eight pieces were cataloged during the period from 30 August 1994 to 2 September 1994. Naval Space Command reported that the eight objects were discovered during the period from July 1993 to July 1994.

Insufficient data to construct a Gabbard diagram.

SATELLITE DATA

TYPE: Ariane 4 H10 Final Stage
 OWNER: France
 LAUNCH DATE: 9.95 Jul 1992
 DRY MASS (KG): ~1760
 MAIN BODY: Cylinder: 2.6 m diameter by 11.4 m length
 MAJOR APPENDAGES: None
 ATTITUDE CONTROL: None
 ENERGY SOURCES: On-board propellants

EVENT DATA

DATE:	Feb 2002	LOCATION:	Unknown
TIME:	Unknown	ASSESSED CAUSE:	Propulsion
ALTITUDE:	Unknown		

PRE-EVENT ELEMENTS

EPOCH:	02032.98792301	MEAN ANOMALY:	23.4497
RIGHT ASCENSION:	196.5922	MEAN MOTION:	3.10885568
INCLINATION:	7.0154	MEAN MOTION DOT/2:	.00036687
ECCENTRICITY:	.6663885	MEAN MOTION DOT DOT/6:	.0
ARG. OF PERIGEE:	261.6162	BSTAR:	.0

DEBRIS CLOUD DATA

MAXIMUM ΔP : 41.05 min*
 MAXIMUM ΔI : 0.25 deg*

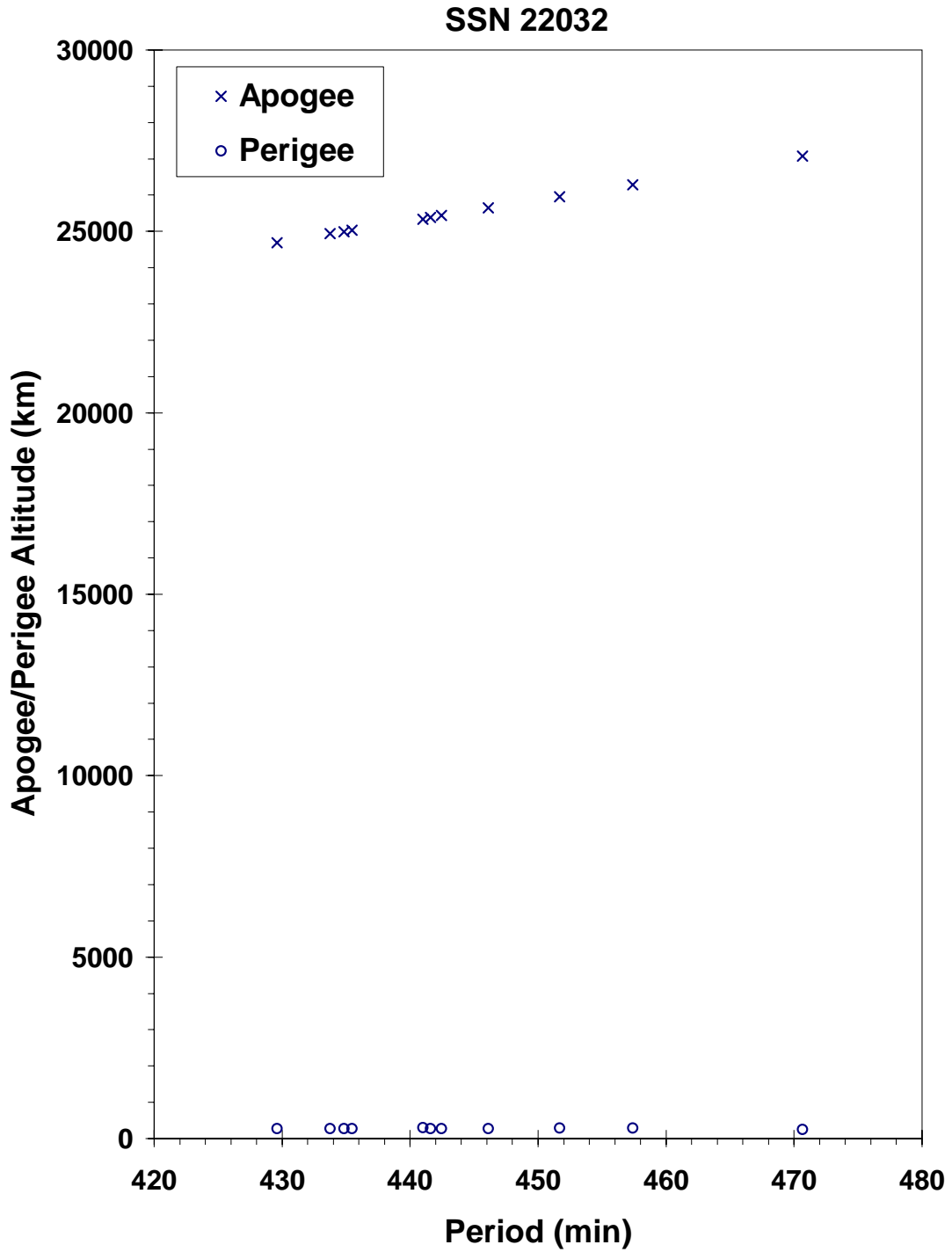
* Based on uncataloged debris data

COMMENTS

This marks the sixth known fragmentation of an Ariane 4 third stage. The last three vehicles involved in such events (1988-109C, 1991-075C, and 1992-041C) had been in orbit 9-10 years at the time of their respective breakups. All flights were conducted prior to the implementation of passivation measures for Ariane GTO missions in September 1993. No Ariane launch vehicle launched since that time is known to have experienced an on-orbit fragmentation.

REFERENCE DOCUMENT

“Second Identified Satellite Breakup of 2002”, The Orbital Debris Quarterly News, NASA JSC, July 2002. Available online at <http://www.orbitaldebris.jsc.nasa.gov/newsletter/pdfs/ODQNv7i3.pdf>.



Insat 2A/Eutelsat 2F4 R/B debris cloud of 11 fragments four months after the breakup as reconstructed from the US SSN database.

SATELLITE DATA

TYPE: Mission Related Debris
 OWNER: CIS
 LAUNCH DATE: 30.08 Jul 1992
 DRY MASS (KG): 55
 MAIN BODY: Ellipsoid; 0.6 m diameter by 1.0 m length
 MAJOR APPENDAGES: None
 ATTITUDE CONTROL: None
 ENERGY SOURCES: On-board propellants

EVENT DATA

DATE: Prior to 0824, 8 Nov 1994 LOCATION: Unknown
 TIME: Unknown ASSESSED CAUSE: Propulsion
 ALTITUDE: Unknown

PRE-EVENT ELEMENTS

EPOCH: 94310.28602258 MEAN ANOMALY: 9.8460
 RIGHT ASCENSION: 65.2049 MEAN MOTION: 4.23571466
 INCLINATION: 64.8556 MEAN MOTION DOT/2: .00001002
 ECCENTRICITY: 0.5708388 MEAN MOTION DOT DOT/6: 00000-0
 ARG. OF PERIGEE: 316.7786 BSTAR: 0.0033777

DEBRIS CLOUD DATA

MAXIMUM ΔP : 4.2 min
 MAXIMUM ΔI : 0.9 deg

COMMENTS

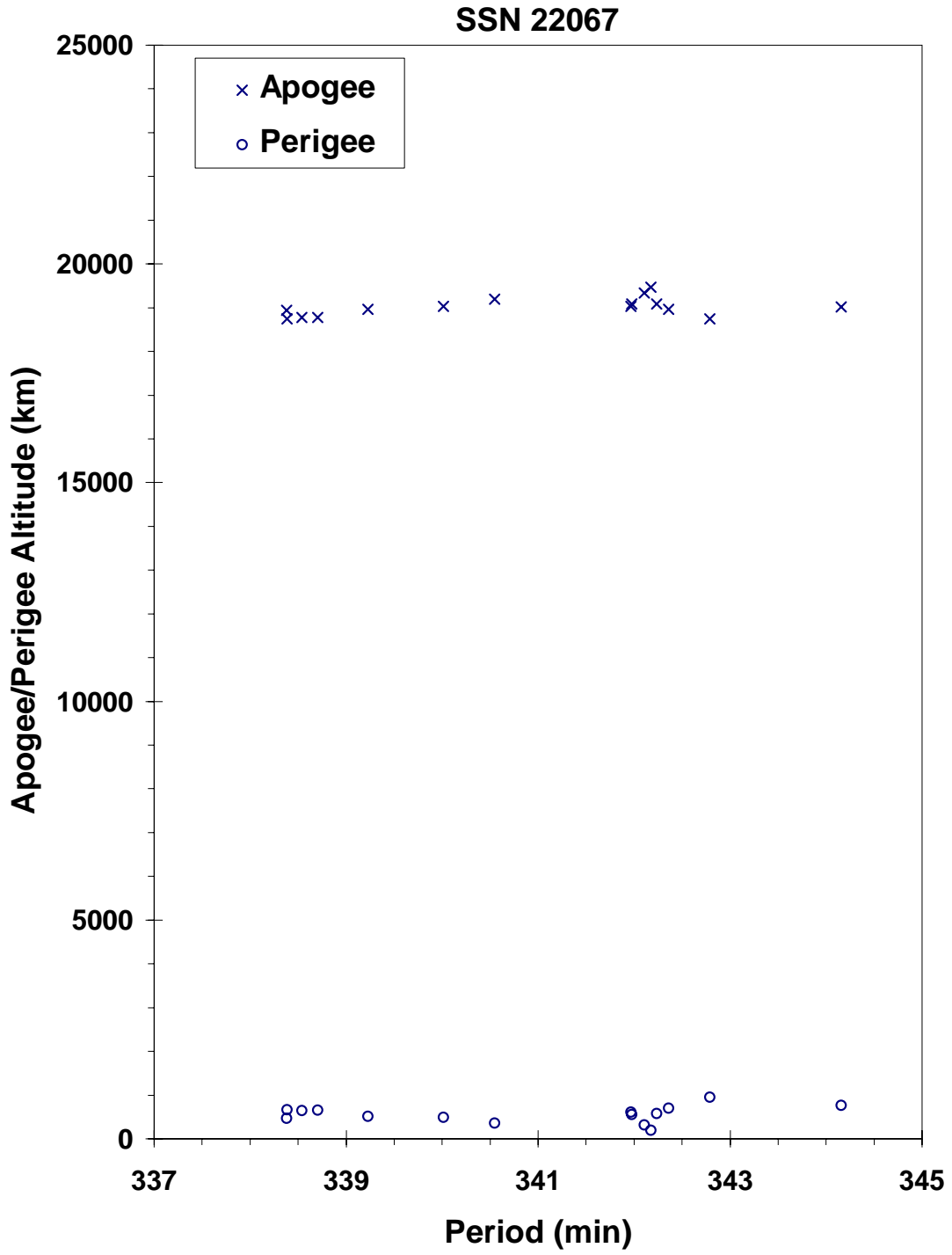
Parent satellite was one of two small engine units which are routinely released after the first burn of the Proton fourth stage. The nature of these objects was identified by Dr. Boris V. Cherniatiev, Deputy Constructor for the Energiya NPO and Mr. Nicholas Johnson of Kaman Sciences, in October, 1992. The cause of this fragmentation appears to be related to the residual hypergolic propellants on board and failure of the membrane separating the fuel and oxidizer. NAVSPASUR observed 32 objects which were associated with this breakup on 8 Nov 94, 36 objects on 9 Nov and 31 objects on 10 Nov. This was the tenth in a series of fragmentations of this object type.

REFERENCE DOCUMENTS

The Fragmentation of Proton Debris, D. J. Nauer, TBE Technical Report CS93-LKD-004, Teledyne Brown Engineering, Colorado Springs, 31 December 1992.

Identification and Resolution of an Orbital Debris Problem with the Proton Launch Vehicle, B. V. Cherniatiev, et al, First European Conference on Space Debris, 5-7 April 1993.

History of Soviet/Russian Satellite Fragmentations-A Joint U.S.-Russian Investigation, N. L. Johnson et al, Kaman Sciences Corporation, October 1995.



Gabbard Diagram from the Cosmos 2204-2206 debris fragmentation.

GORIZONT 27 ULLAGE MOTOR**1992-082F****22250****SATELLITE DATA**

TYPE: Mission Related Debris
 OWNER: CIS
 LAUNCH DATE: 27.55 Nov 1992
 DRY MASS (KG): ~55
 MAIN BODY: Ellipsoid; 0.6 m diameter by 1.0 m length
 MAJOR APPENDAGES: None
 ATTITUDE CONTROL: None
 ENERGY SOURCES: On-board propellants

EVENT DATA

DATE:	14 Jul 2001	LOCATION:	Unknown
TIME:	~1800Z	ASSESSED CAUSE:	Propulsion
ALTITUDE:	Unknown		

PRE-EVENT ELEMENTS

EPOCH:	01194.12977223	MEAN ANOMALY:	232.1640
RIGHT ASCENSION:	101.3588	MEAN MOTION:	9.96766196
INCLINATION:	46.4697	MEAN MOTION DOT/2:	.01023324
ECCENTRICITY:	.2850325	MEAN MOTION DOT DOT/6:	.0000014714
ARG. OF PERIGEE:	148.6125	BSTAR:	.00050789

DEBRIS CLOUD DATA

MAXIMUM ΔP : Unknown
 MAXIMUM ΔI : Unknown

COMMENTS

This event marks the 25th known breakup of a Proton Block DM SOZ ullage motor since 1984. Due to the moderate eccentricity and altitude of the orbits, the debris were difficult for the US Space Surveillance Network to track. This ullage motor was launched before implementation of breakup preventive measures. No debris were cataloged from this breakup.

REFERENCE DOCUMENT

“New Satellite Breakups Detected”, The Orbital Debris Quarterly News, NASA JSC, October 2001. Available online at <http://www.orbitaldebris.jsc.nasa.gov/newsletter/pdfs/ODQNv6i4.pdf>.

Insufficient data to construct a Gabbard diagram.

SATELLITE DATA

TYPE: Payload
 OWNER: CIS
 LAUNCH DATE: 22.50 Dec 1992
 DRY MASS (KG): 6000
 MAIN BODY: Cylinder; 2.4 m diameter by 7 m length
 MAJOR APPENDAGES: Solar panels
 ATTITUDE CONTROL: Active, 3-axis
 ENERGY SOURCES: On-board propellants, explosive charge

EVENT DATA

DATE: 18 Feb 1993 LOCATION: 55N, 157E (dsc)
 TIME: 1856 GMT ASSESSED CAUSE: Deliberate
 ALTITUDE: 220 km

PRE-EVENT ELEMENTS

EPOCH: 93040.89217375 MEAN ANOMALY: 244.5776
 RIGHT ASCENSION: 125.1196 MEAN MOTION: 16.07940666
 INCLINATION: 64.8919 MEAN MOTION DOT/2: .00301303
 ECCENTRICITY: .0039285 MEAN MOTION DOT DOT/6: .000049705
 ARG. OF PERIGEE: 115.8892 BSTAR: .00032572

DEBRIS CLOUD DATA

MAXIMUM ΔP : > 2.3 min
 MAXIMUM ΔI : > 0.5 deg

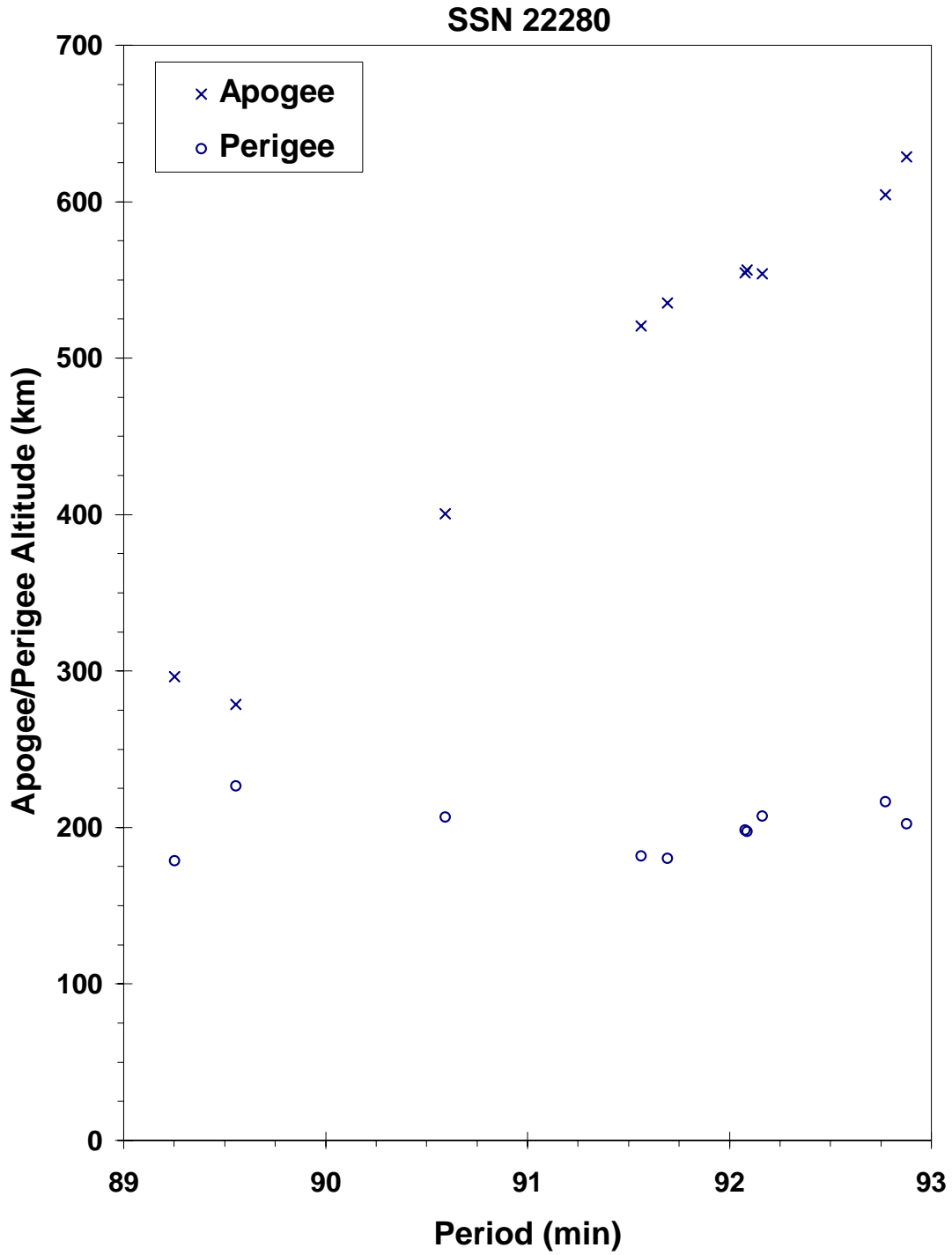
COMMENTS

Spacecraft was destroyed with a planned detonation. Fourth fragmentation of the Cosmos 2031 subclass. Early elements on only 10 objects (including the parent) available; 21 objects were observed by Flyingdales soon after the event.

REFERENCE DOCUMENTS

Analysis of Fragmentations from December 1992 - February 1993, Technical Report CS93-LKD-010, Teledyne Brown Engineering, Colorado Springs, Colorado, 30 March 1993.

History of Soviet/Russian Satellite Fragmentations-A Joint U.S.-Russian Investigation, N. L. Johnson et al, Kaman Sciences Corporation, October 1995.



Cosmos 2225 debris cloud remnant of 10 objects four days after the event as reconstructed from the data provided by Naval Space Surveillance System in a 22 February 1993 Satellite Support message.

second by less than 20 minutes and was based upon 51 pieces. The fourth event was accompanied by 3 objects. Element data on 164 objects has been combined into a single Gabbard Diagram. NAVSPASUR initially generated 164 element sets on the combined debris from these 4 events. On 24 April 1995 object 22366, 1992-093BF, fragmented liberating 1 associated piece.

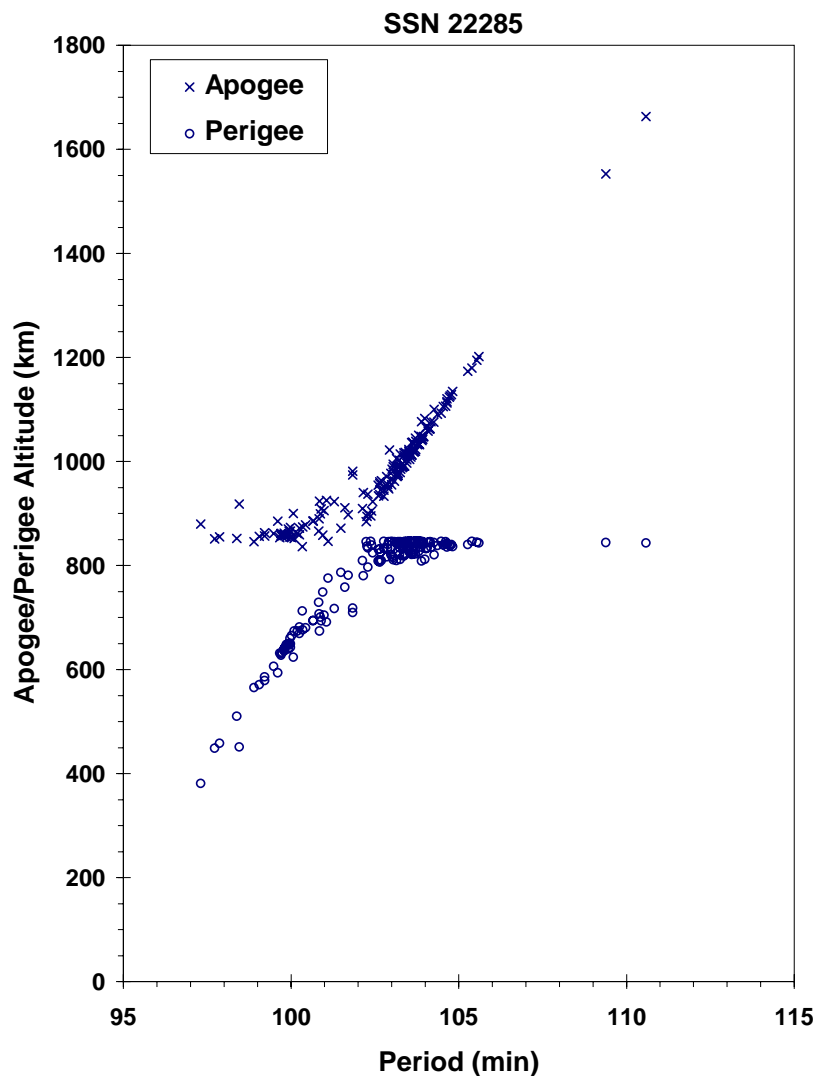
REFERENCE DOCUMENTS

Cosmos 2227 Rocket Body Fragmentation Event, E. L. Jenkins, et. al., NAVSPASUR, Dahlgren, VA.

Analysis of Fragmentations From December 1992 - February 1993, TBE Technical Report CS93-LKD-010, Teledyne Brown Engineering, Colorado Springs, 30 March 1993.

History of Soviet/Russian Satellite Fragmentations-A Joint U.S.-Russian Investigation, N. L. Johnson et al, Kaman Sciences Corporation, October 1995.

“The Recent Fragmentations of LEO Upper Stages”, G. Chernyavskiy et al, 45th IAF Congress, October 1994.



Naval Space Surveillance System generated 164 initial element sets on the four events which are plotted on the single Gabbard diagram above.

SATELLITE DATA

TYPE: Zenit Second Stage
 OWNER: CIS
 LAUNCH DATE: 26.10 Mar 1993
 DRY MASS (KG): 8300
 MAIN BODY: Cylinder; 3.9 m diameter by 12 m length
 MAJOR APPENDAGES: None
 ATTITUDE CONTROL: None
 ENERGY SOURCES: On-board propellants (~900 kg), explosive charge (?)

EVENT DATA

DATE: 28 Mar 1993 LOCATION: 70N, 37E (dsc)
 TIME: 0716 GMT ASSESSED CAUSE: Propulsion
 ALTITUDE: 840 km

PRE-EVENT ELEMENTS

EPOCH: 93088.27687915 MEAN ANOMALY: 84.1791
 RIGHT ASCENSION: 258.8192 MEAN MOTION: 14.14093359
 INCLINATION: 70.9947 MEAN MOTION DOT/2: .00255882
 ECCENTRICITY: .0006748 MEAN MOTION DOT DOT/6: .0
 ARG. OF PERIGEE: 275.8565 BSTAR: .12879

DEBRIS CLOUD DATA

MAXIMUM ΔP : 3.5 min
 MAXIMUM ΔI : 0.1 deg

COMMENTS

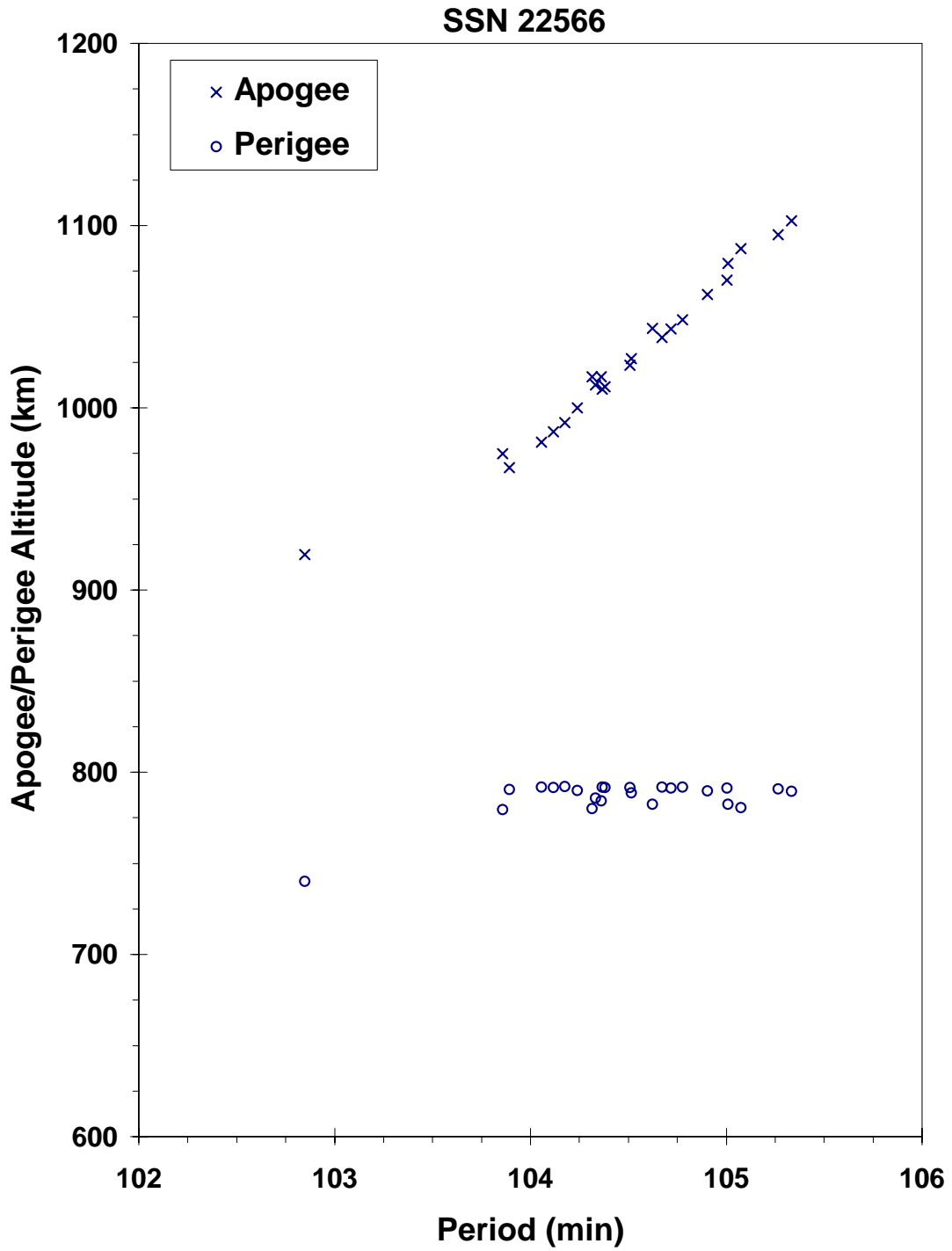
At least 26 initial element sets were generated on this event by NAVSPASUR. The BLAST point was calculated from 12 objects.

REFERENCE DOCUMENTS

The Fragmentation of the Cosmos 2237 & 2243 Rocket Bodies, D. J. Nauer, TBE Technical Report CS93-LKD-016, Teledyne Brown Engineering, Colorado Springs, 15 June 1993.

History of Soviet/Russian Satellite Fragmentations-A Joint U.S.-Russian Investigation, N. L. Johnson et al, Kaman Sciences Corporation, October 1995.

“The Recent Fragmentations of LEO Upper Stages”, G. Chernyavskiy et al, 45th IAF Congress, October 1994.



Naval Space Surveillance System generated 24 initial element sets which are plotted on the Gabbard diagram above.

Insufficient data to construct a Gabbard diagram.

SATELLITE DATA

TYPE: Payload
 OWNER: CIS
 LAUNCH DATE: 27.44 Apr 1993
 DRY MASS (KG): 5700
 MAIN BODY: Cone-cylinder; 2.7 m diameter by 6.3 m length
 MAJOR APPENDAGES: Solar panels
 ATTITUDE CONTROL: Active, 3-axis
 ENERGY SOURCES: On-board propellants, explosive charge

EVENT DATA

DATE: 27 Apr 1993 LOCATION: 61N, 81E (asc)
 TIME: 1044 GMT ASSESSED CAUSE: Deliberate
 ALTITUDE: 200 km

PRE-EVENT ELEMENTS *

EPOCH: 93119.28633059 MEAN ANOMALY: 283.6524
 RIGHT ASCENSION: 51.8515 MEAN MOTION: 16.26199828
 INCLINATION: 70.3602 MEAN MOTION DOT/2: .02823100
 ECCENTRICITY: .0032877 MEAN MOTION DOT DOT/6: .000019668
 ARG. OF PERIGEE: 76.8057 BSTAR: .00077017

* Note: Element Set 1 not generated until ~2 days after the event.

DEBRIS CLOUD DATA

MAXIMUM ΔP : 7.1 min
 MAXIMUM ΔI : 0.4 deg

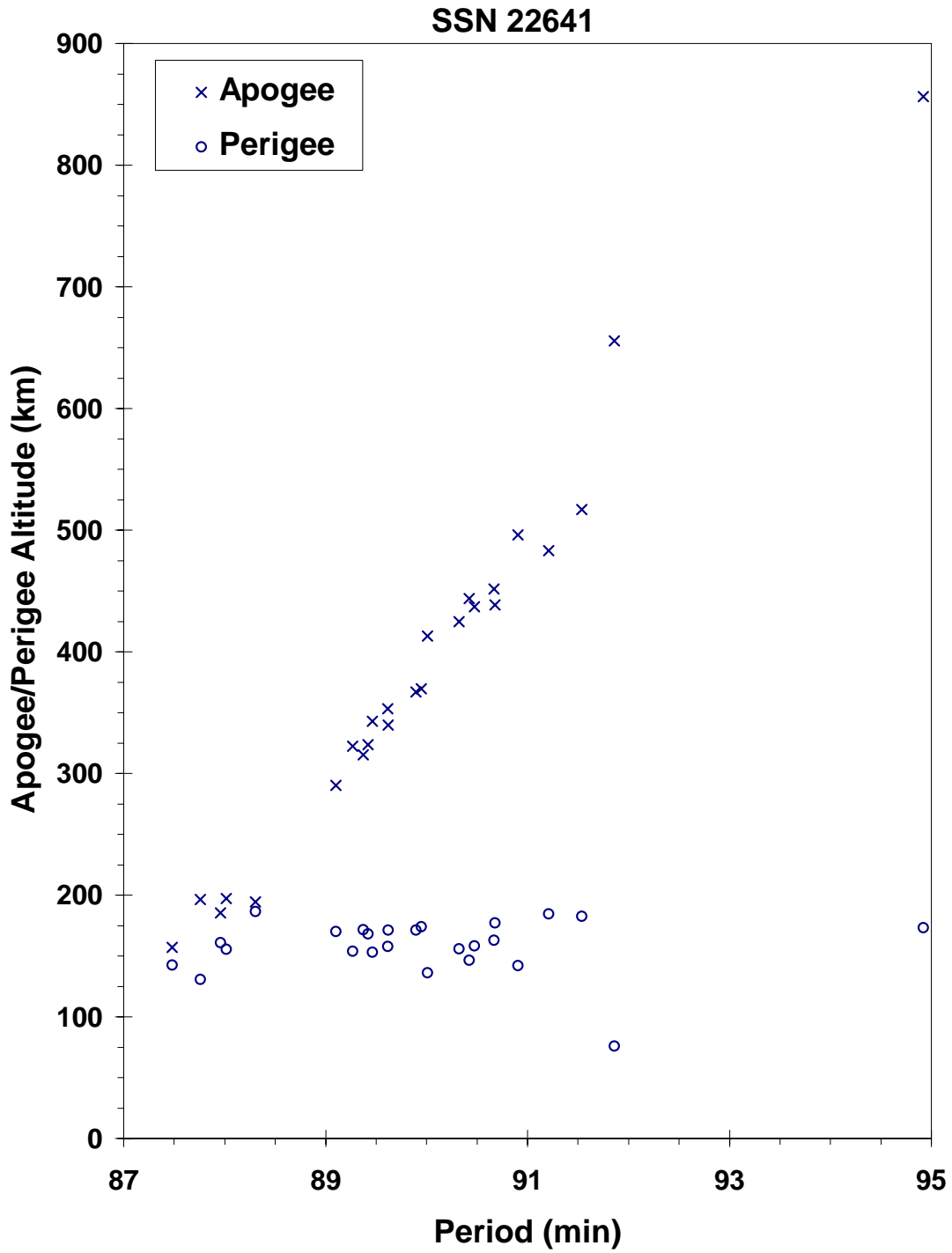
COMMENTS

Although this event was originally thought to be a fragmentation of the Soyuz final stage rocket body, it was actually the payload which fragmented. This event occurred near orbital insertion into the operational orbit. It is unclear whether the payload was attached at the time of the event. The payload malfunctioned and self-destructed. There were 25 initial element sets available after launch. NAVSPASUR reported tracking approximately 27 objects on 30 April 1993, and detected as many as 20 more unknowns. The final official piece count associated with this event was 172 objects. Due to the very low altitude, most objects decayed from this cloud within 2 weeks of launch. No cataloged element sets were released until almost 2 days after the event.

REFERENCE DOCUMENTS

The Fragmentation of the Cosmos 2237 & 2243 Rocket Bodies, D. J. Nauer, TBE Technical Report CS93-LKD-016, Teledyne Brown Engineering, Colorado Springs, 15 June 1993.

History of Soviet/Russian Satellite Fragmentations-A Joint U.S.-Russian Investigation, N. L. Johnson et al, Kaman Sciences Corporation, October 1995.



Naval Space Surveillance System generated 25 initial element sets on the Cosmos 2243 fragmentation which are plotted on the Gabbard diagram above.

SATELLITE DATA

TYPE: Payload
 OWNER: CIS
 LAUNCH DATE: 14.69 Jul 1993
 DRY MASS (KG): 5700
 MAIN BODY: Cone-cylinder; 2.7 m diameter by 6.3 m length
 MAJOR APPENDAGES: Solar panels
 ATTITUDE CONTROL: Active, 3-axis
 ENERGY SOURCES: On-board propellants, explosive charge

EVENT DATA

DATE:	25 Jul 1993	LOCATION:	Unknown
TIME:	Unknown	ASSESSED CAUSE:	Deliberate
ALTITUDE:	Unknown		

PRE-EVENT ELEMENTS

EPOCH:	93205.96411483	MEAN ANOMALY:	292.3177
RIGHT ASCENSION:	134.4696	MEAN MOTION:	16.09525981
INCLINATION:	67.1310	MEAN MOTION DOT/2:	0.00638090
ECCENTRICITY:	0.0113387	MEAN MOTION DOT DOT/6:	0.000023099
ARG. OF PERIGEE:	68.9805	BSTAR:	0.00025239

DEBRIS CLOUD DATA

MAXIMUM ΔP : Unknown
 MAXIMUM ΔI : Unknown

COMMENTS

Spacecraft was destroyed after a malfunction prevented reentry and landing in the CIS. Event identified by Russian officials during investigation cited below.

REFERENCE DOCUMENT

History of Soviet/Russian Satellite Fragmentations-A Joint U.S.-Russian Investigation, N. L. Johnson et al, Kaman Sciences Corporation, October 1995.

Insufficient data to construct a Gabbard diagram.

SATELLITE DATA

TYPE: Payload
 OWNER: CIS
 LAUNCH DATE: 7.56 Sep 1993
 DRY MASS (KG): 6000
 MAIN BODY: Cylinder; 2.4 m diameter by 7 m length
 MAJOR APPENDAGES: Solar panels
 ATTITUDE CONTROL: Active, 3-axis
 ENERGY SOURCES: On-board propellants, explosive charge

EVENT DATA

DATE: 18 Dec 1993 LOCATION: 65N, 107E (dsc)
 TIME: 0711 GMT ASSESSED CAUSE: Deliberate
 ALTITUDE: 195 km

PRE-EVENT ELEMENTS

EPOCH: 93352.09835999 MEAN ANOMALY: 294.6647
 RIGHT ASCENSION: 209.9170 MEAN MOTION: 16.17608693
 INCLINATION: 64.8761 MEAN MOTION DOT/2: .00554324
 ECCENTRICITY: .0065884 MEAN MOTION DOT DOT/6: .0
 ARG. OF PERIGEE: 66.1310 BSTAR: .00022099

DEBRIS CLOUD DATA

MAXIMUM ΔP : 8.7 min *
 MAXIMUM ΔI : 0.8 deg *

* Based on uncataloged debris data

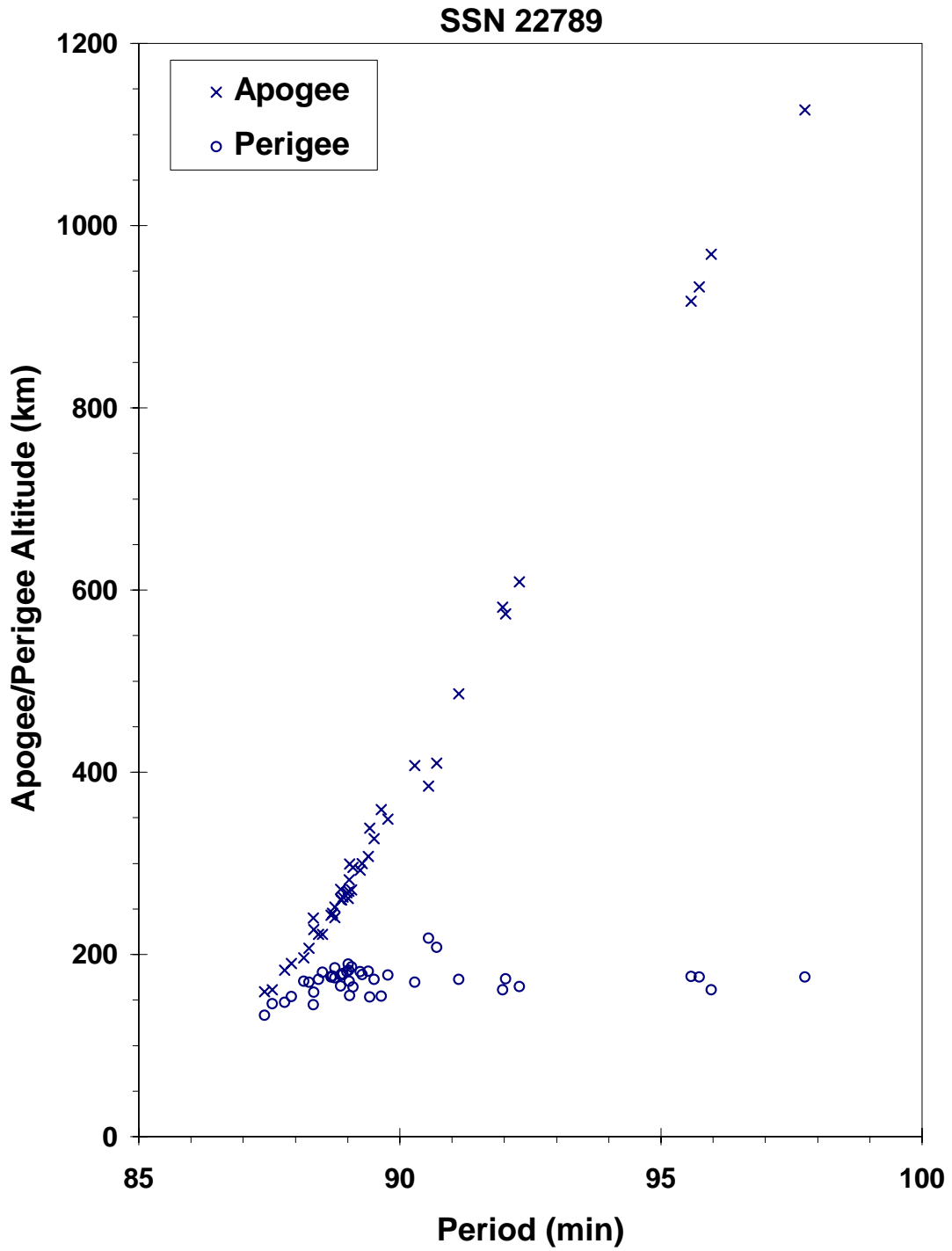
COMMENTS

Spacecraft was destroyed with a planned detonation. Fifth fragmentation of this sub-type (Cosmos 2031 subclass). Early elements on 43 objects (including the parent) were collected; at least 179 objects were reported by the NAVSPOC for early passes through the NAVSPASUR fence.

REFERENCE DOCUMENTS

The Fragmentation of Cosmos 2262, Technical Report CS94-LKD-006, Teledyne Brown Engineering, Colorado Springs, Colorado, 31 December 1993.

History of Soviet/Russian Satellite Fragmentations-A Joint U.S.-Russian Investigation, N. L. Johnson et al, Kaman Sciences Corporation, October 1995.



Cosmos 2262 debris cloud based upon 43 early element sets provided by the NAVSPOC.

GORIZONT 29 ULLAGE MOTOR**1993-072E****22925****SATELLITE DATA**

TYPE: Proton Block DM SOZ Ullage Motor
 OWNER: CIS
 LAUNCH DATE: 18.58 Nov 1993
 DRY MASS (KG): ~55 kg
 MAIN BODY: ~0.6 m by 0.6 m by 1.0 m
 MAJOR APPENDAGES: None
 ATTITUDE CONTROL: None
 ENERGY SOURCES: On-board propellants?

EVENT DATA

DATE: 6-7 Sep 2000 LOCATION: Unknown
 TIME: between 1918-0253 GMT ASSESSED CAUSE: Propulsion
 ALTITUDE: Unknown

PRE-EVENT ELEMENTS

EPOCH:	00250.18110680	MEAN ANOMALY:	305.0033
RIGHT ASCENSION:	135.7916	MEAN MOTION:	6.55809618
INCLINATION:	46.7439	MEAN MOTION DOT/2:	.00601672
ECCENTRICITY:	.4592082	MEAN MOTION DOT DOT/6:	.00000031378
ARG. OF PERIGEE:	109.1361	BSTAR:	.00059159

DEBRIS CLOUD DATA

MAXIMUM ΔP : Unknown
 MAXIMUM ΔI : Unknown

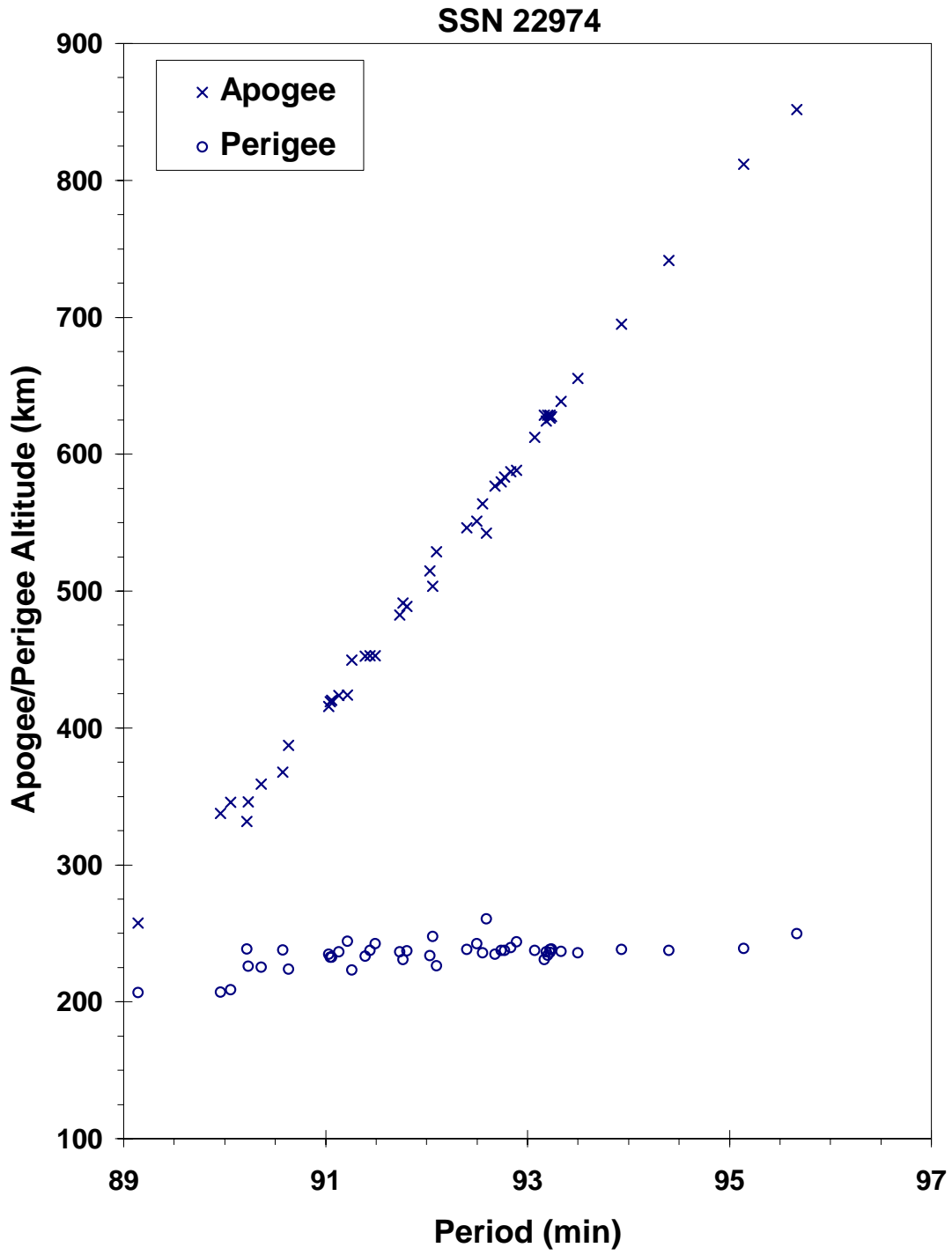
COMMENTS

This is the 22nd breakup event for an object of this class, and the first of the year 2000. The breakups are assessed to be caused by residual propellants. Russian officials have been aware of the problem since 1992 and have made design changes, although the date of full implementation is unknown. The environmental consequence of the breakup will be short-lived; the object is in catastrophic decay from a geosynchronous transfer orbit. Latest estimate of the breakup time is between 1918 GMT, 6 September and 0253 GMT, 7 September.

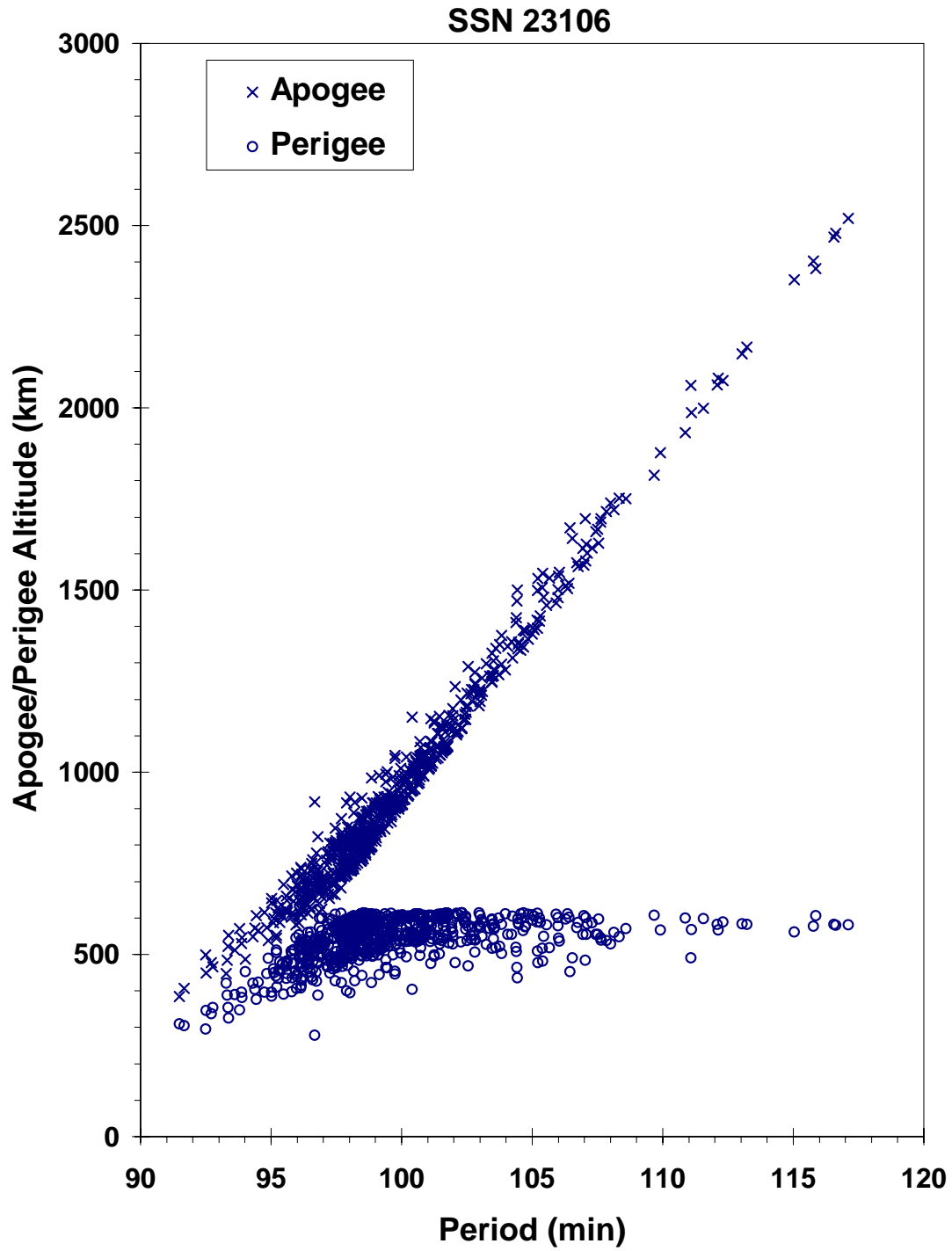
REFERENCE DOCUMENT

“September Breakup is 22nd in Series”, The Orbital Debris Quarterly News, NASA JSC, October 2000. Available online at <http://www.orbitaldebris.jsc.nasa.gov/newsletter/pdfs/ODQNv5i4.pdf>.

Insufficient data to construct a Gabbard diagram.



Gabbard diagram of 45 NAVSPOC element sets.



Step II R/B debris cloud of 713 fragments as of August 29, 1996 as reconstructed from US SSN database.

COSMOS 2282 ULLAGE MOTOR

1994-038F

23174

SATELLITE DATA

TYPE: Mission Related Debris
 OWNER: CIS
 LAUNCH DATE: 6.99+ Jul 1994
 DRY MASS (KG): 55
 MAIN BODY: Ellipsoid; 0.6 m diameter by 1 m length
 MAJOR APPENDAGES: None
 ATTITUDE CONTROL: None
 ENERGY SOURCES: On-board propellants

EVENT DATA

DATE: Approx. 21 Oct 1995 LOCATION: Unknown
 TIME: Unknown ASSESSED CAUSE: Propulsion
 ALTITUDE: Unknown

PRE-EVENT ELEMENTS

EPOCH: 95293.99530492 MEAN ANOMALY: 2.33725319
 RIGHT ASCENSION: 157.0951 MEAN MOTION: 321.8211
 INCLINATION: 47.0485 MEAN MOTION DOT/2: .00002472
 ECCENTRICITY: .7223127 MEAN MOTION DOT DOT/6: .0000
 ARG. OF PERIGEE: 127.9520 BSTAR: .0010694

DEBRIS CLOUD DATA

MAXIMUM ΔP : Unknown
 MAXIMUM ΔI : Unknown

COMMENTS

Parent satellite was one of two small engine units which are routinely released after the first burn of the Proton fourth stage. The nature of these objects was identified by Dr. Boris V. Chernlatiev, Deputy Constructor for the Energiya NPO, in October 1992. The cause of this fragmentation is assumed to be related to the residual hypergolic propellants on board and failure of the membrane separating the fuel and oxidizer. NAVSPASUR observed 114 objects which were associated with this breakup.

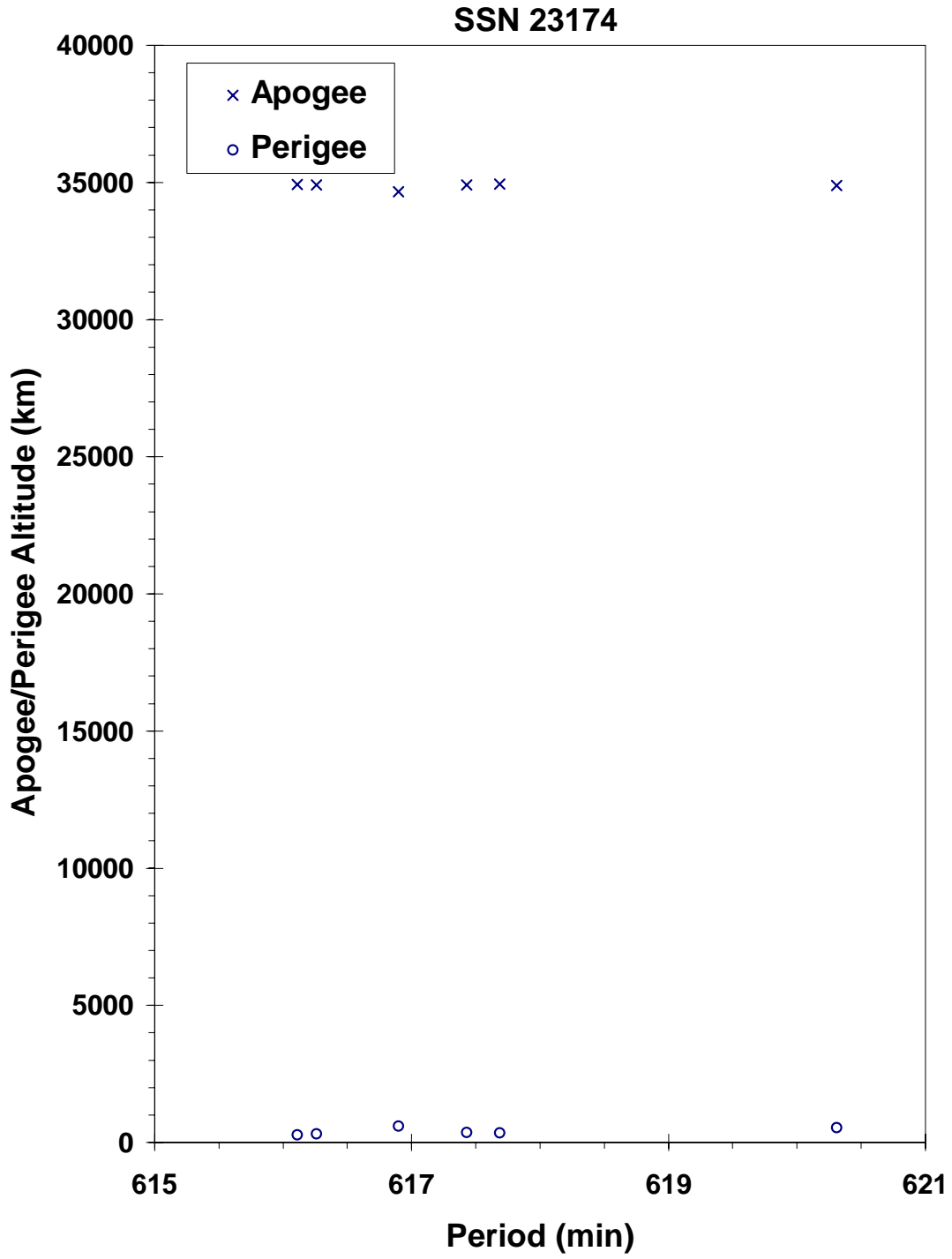
REFERENCE DOCUMENTS

The Fragmentation of Proton Debris, D. J. Nauer, TBE Technical Report CS93-LKD-004, Teledyne Brown Engineering, Colorado Springs, 31 December 1992.

Analysis of Fragmentations From December 1992 - February 1993, TBE Technical Report CS93-LKD-010, Teledyne Brown Engineering, Colorado Springs, 30 March 1993.

History of Soviet/Russian Satellite Fragmentations-A Joint U.S.-Russian Investigation, N. L. Johnson et al, Kaman Sciences Corporation, October 1995.

“Identification and Resolution of an Orbital Debris Problem with the Proton Launch Vehicle”, B. V. Cherniatiev et al, Proceedings of the First European Conference on Space Debris, April 1993.



Cosmos 2282 ullage motor debris cloud of 6 fragments assembled by NAVSPOC.

ELEKTRO ULLAGE MOTOR**1994-069E****23338****SATELLITE DATA**

TYPE: Mission Related Debris
 OWNER: CIS
 LAUNCH DATE: 31.60 Oct 1994
 DRY MASS (KG): 55
 MAIN BODY: Ellipsoid; 0.6 m diameter by 1 m length
 MAJOR APPENDAGES: None
 ATTITUDE CONTROL: None
 ENERGY SOURCES: On-board propellants

EVENT DATA

DATE: Prior to 0547, 11 May 1995 LOCATION: Unknown
 TIME: Unknown ASSESSED CAUSE: Propulsion
 ALTITUDE: Unknown

PRE-EVENT ELEMENTS

EPOCH: 95130.00087914 MEAN ANOMALY: 317.6470
 RIGHT ASCENSION: 200.4799 MEAN MOTION: 11.93599702
 INCLINATION: 46.9113 MEAN MOTION DOT/2: .99999999
 ECCENTRICITY: 0.2007574 MEAN MOTION DOT DOT/6: 34693-4
 ARG. OF PERIGEE: 63.6124 BSTAR: .021116

DEBRIS CLOUD DATA

MAXIMUM ΔP : Unknown
 MAXIMUM ΔI : Unknown

COMMENTS

Parent satellite was one of two small engine units which are routinely released after the first burn of the Proton fourth stage. The nature of these objects was identified by Dr. Boris V. Cherniatiev, Deputy Constructor for the Energiya NPO and Mr. Nicholas Johnson of Kaman Sciences, in October, 1992. The cause of this fragmentation appears to be related to the residual hypergolic propellants on board and failure of the membrane separating the fuel and oxidizer. NAVSPASUR observed up to 13 objects which were associated with this breakup on 11 May 95. This was the eleventh in a series of fragmentations of this object type.

REFERENCE DOCUMENTS

The Fragmentation of Proton Debris, D. J. Nauer, TBE Technical Report CS93-LKD-004, Teledyne Brown Engineering, Colorado Springs, 31 December 1992.

Analysis of Fragmentations From December 1992 - February 1993, TBE Technical Report CS93-LKD-010, Teledyne Brown Engineering, Colorado Springs, 30 March 1993.

Identification and Resolution of an Orbital Debris Problem with the Proton Launch Vehicle, B. V. Cherniatiev, et al, First European Conference on Space Debris, 5-7 April 1993.

History of Soviet/Russian Satellite Fragmentations-A Joint U.S.-Russian Investigation, N. L. Johnson et al, Kaman Sciences Corporation, October 1995.

Insufficient data to construct a Gabbard diagram.

SATELLITE DATA

TYPE: Rokot Third Stage
 OWNER: CIS
 LAUNCH DATE: 26.13 Dec 1994
 DRY MASS (KG): 1000
 MAIN BODY: Cylinder; 2.4 m diameter by 2.8 m length
 MAJOR APPENDAGES: None
 ATTITUDE CONTROL: Unknown
 ENERGY SOURCES: On-board propellants

EVENT DATA

DATE: 26 Dec 1994 LOCATION: 51.6S, 53W (asc)
 TIME: 0627 GMT ASSESSED CAUSE: Unknown
 ALTITUDE: 1880 km

PRE-EVENT ELEMENTS

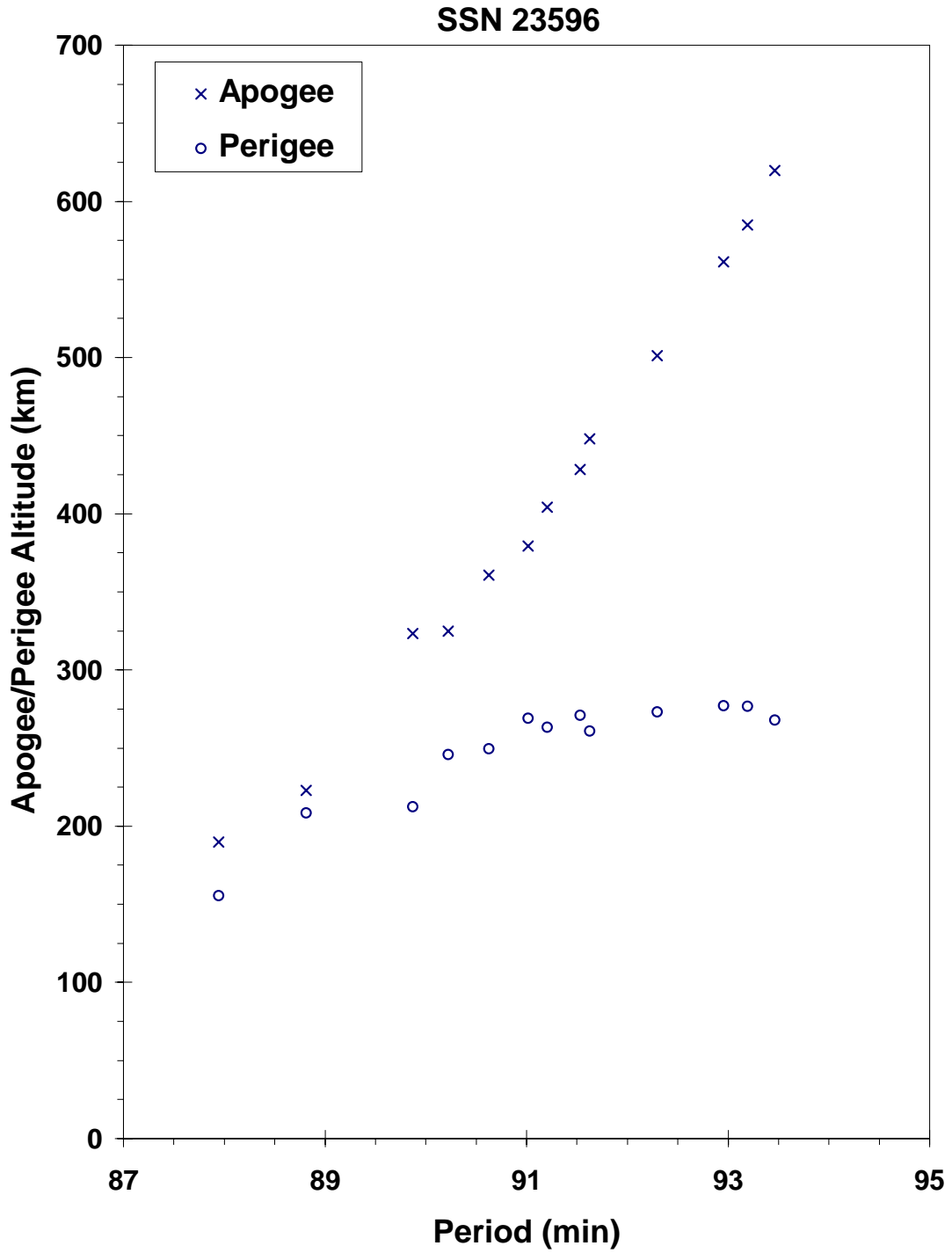
EPOCH: 94361.79150546 MEAN ANOMALY: 66.1014
 RIGHT ASCENSION: 172.1572 MEAN MOTION: 11.27113018
 INCLINATION: 64.8297 MEAN MOTION DOT/2: -.00000043
 ECCENTRICITY: 0.0188748 MEAN MOTION DOT DOT/6: 00000-0
 ARG. OF PERIGEE: 292.0126 BSTAR: 00000+0

DEBRIS CLOUD DATA

MAXIMUM ΔP : 4.5 min
 MAXIMUM ΔI : 0.2 deg

COMMENTS

Parent satellite was the Rokot third stage. The Rokot is an SS-19 ICBM based vehicle with a new third stage referred to as Breaz. All three stages are fueled with UDMH/N2O4. NAVSPASUR observed 34 objects which were associated with this breakup.

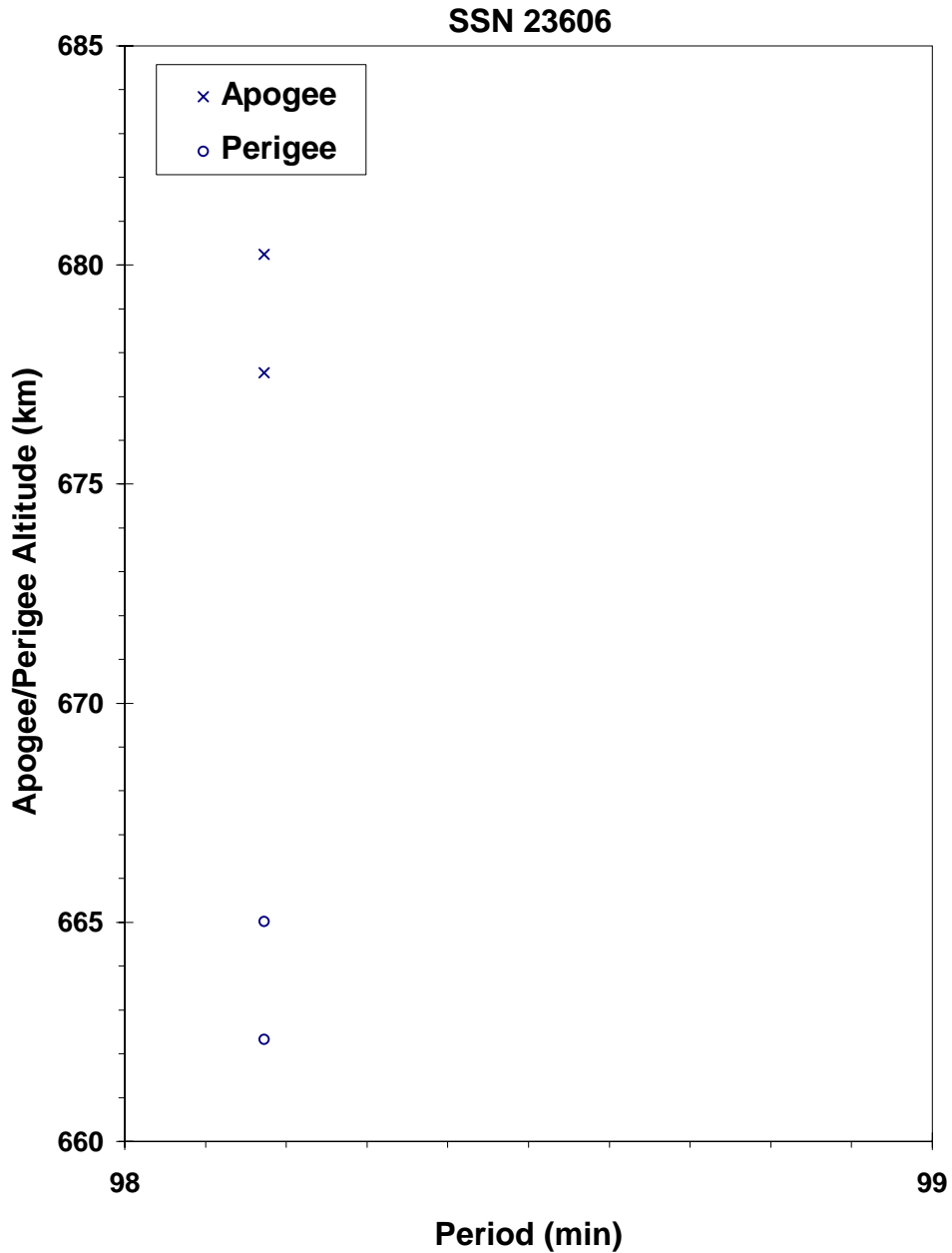


Cosmos 2313 debris cloud of 13 fragments 1 day to 2 weeks after the event as reconstructed from US SSN database.

“Collision of CERISE with Space Debris”, F. Alby et al, Proceedings of the Second European Conference on Space Debris, SP-393, p. 589-596.

“First ‘Confirmed’ Natural Collision Between Two Cataloged Satellites”, T. Payne, Proceedings of the Second European Conference on Space Debris, SP-393, p. 597-600.

“Predicting Conjunctions with Trackable Space Debris: Some Recent Experiences”, E. L. Jenkins and P. W. Schumacher, Jr., AAS 97-014, 20th Annual AAS Guidance and Control Conference, February 1997.



CERISE debris cloud of 2 fragments four days after the event as reconstructed from US SSN database.

SATELLITE DATA

TYPE: Proton Block DM SOZ Ullage Motor
 OWNER: CIS
 LAUNCH DATE: 24.66 Jul 1995
 DRY MASS (KG): ~55 kg
 MAIN BODY: ~0.6 m by 0.6 m by 1.0 m
 MAJOR APPENDAGES: None
 ATTITUDE CONTROL: None
 ENERGY SOURCES: On-board propellants?

EVENT DATA

DATE:	21 Nov 2000	LOCATION:	Unknown
TIME:	Unknown	ASSESSED CAUSE:	Propulsion
ALTITUDE:	Unknown		

PRE-EVENT ELEMENTS

EPOCH:	00324.99357911	MEAN ANOMALY:	90.3648
RIGHT ASCENSION:	200.0539	MEAN MOTION:	4.50149006
INCLINATION:	64.4375	MEAN MOTION DOT/2:	.00164632
ECCENTRICITY:	.5787543	MEAN MOTION DOT DOT/6:	.00000030156
ARG. OF PERIGEE:	213.7574	BSTAR:	.00048999

DEBRIS CLOUD DATA

MAXIMUM ΔP : Unknown
 MAXIMUM ΔI : Unknown

COMMENTS

This is the 4th breakup of 2000 and the 23rd breakup of a Proton SOZ motor (see *Orbital Debris Quarterly Newsletter V, Issue 4, p. 2.*) This object is associated with the 24 July 1995 launch (1995-037) of the Cosmos 2316-2318 satellites. These members of the GLONASS series are equivalent to GPS/Navstar satellites and reside in middle Earth orbit. This object was one of two pieces left in the transfer orbit and is assessed to be one of the SOZ ullage/orientation motor units. As of November 21, 2000, this object had been on orbit 5 years and 121 days.

REFERENCE DOCUMENT

“SOZ Ullage Motor Breakup”, *The Orbital Debris Quarterly News*, NASA JSC, January 2001. Available online at <http://www.orbitaldebris.jsc.nasa.gov/newsletter/pdfs/odqnv6i1.pdf>.

Insufficient data to construct a Gabbard diagram.

SATELLITE DATA

TYPE: Proton Block DM Fourth Stage
 OWNER: CIS
 LAUNCH DATE: 19.36 Feb 1996
 DRY MASS (KG): 3400 (?)
 MAIN BODY: Cylinder; 3.7 m diameter by 6.3 m length
 MAJOR APPENDAGES: None
 ATTITUDE CONTROL: Active, 3-axis
 ENERGY SOURCES: On-board propellants, pressurants, and batteries

EVENT DATA

DATE: 19 Feb 1996 LOCATION: 0.2 N, 88.8 E (dsc)
 TIME: 14.59 GMT ASSESSED CAUSE: Propulsion
 ALTITUDE: 36511 km

POST-EVENT ELEMENTS

EPOCH: 96058.46760248 MEAN ANOMALY: 359.9314
 RIGHT ASCENSION: 280.4138 MEAN MOTION: 2.23172282
 INCLINATION: 48.7 MEAN MOTION DOT/2: .0002158
 ECCENTRICITY: .7321111 MEAN MOTION DOT DOT/6: .0000
 ARG. OF PERIGEE: 1.7779 BSTAR: .00068491

DEBRIS CLOUD DATA

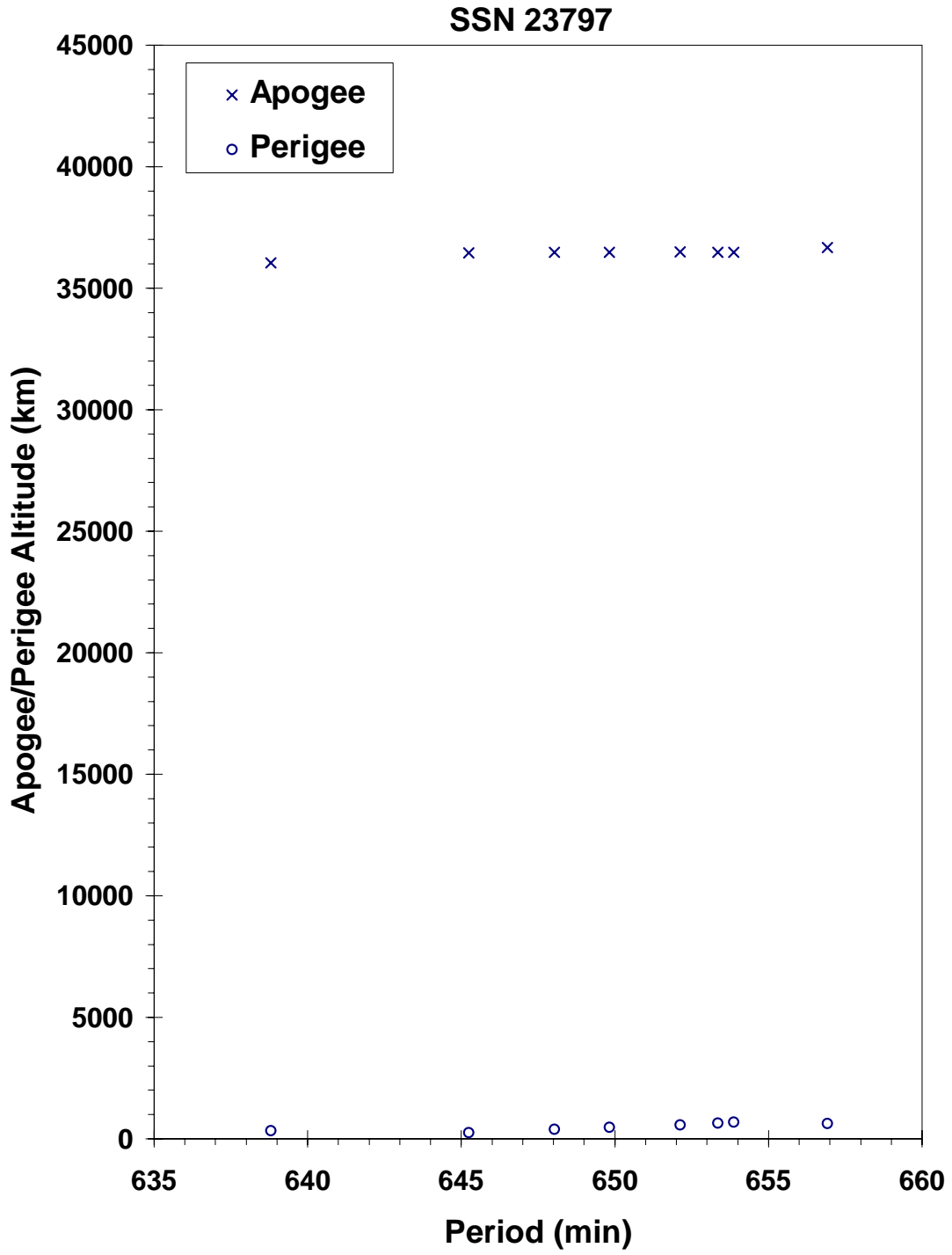
MAXIMUM ΔP : Unknown
 MAXIMUM ΔI : Unknown

COMMENTS

The first burn of this stage was successful and indicates that 23797 was in a transfer orbit. However, prior to the first pass through the NAVSPOC fence, 23797 fragmented. Twenty (20) pieces were observed during this first pass. During a subsequent pass, 196 pieces were observed which were associated with the upperstage. Stage apparently broke up after main engine restart for GEO apogee maneuver.

REFERENCE DOCUMENT

“Satellite Fragmentations in 1996”, N. Johnson, The Orbital Debris Quarterly News, NASA JSC, January 1997, p. 1. Available online at <http://www.orbitaldebris.jsc.nasa.gov/newsletter/pdfs/ODQNv2i1.pdf>.



Gabbard diagram from Raduga 33 from NAVSPOC elements.

GORIZONT 32 ULLAGE MOTOR**1996-034F****23887****SATELLITE DATA**

TYPE: Mission Related Debris
 OWNER: CIS
 LAUNCH DATE: 25.09 May 1996
 DRY MASS (KG): ~55
 MAIN BODY: Ellipsoid; 0.6 m by 1 m
 MAJOR APPENDAGES: None
 ATTITUDE CONTROL: Unknown
 ENERGY SOURCES: On-board Propellants

EVENT DATA

DATE:	~13 Dec 1999	LOCATION:	Unknown
TIME:	Unknown	ASSESSED CAUSE:	Propulsion
ALTITUDE:	Unknown		

PRE-EVENT ELEMENTS

EPOCH:	99347.02294368	MEAN ANOMALY:	314.8549
RIGHT ASCENSION:	194.3249	MEAN MOTION:	9.75630550
INCLINATION:	46.4558	MEAN MOTION DOT/2:	.00969995
ECCENTRICITY:	.2950283	MEAN MOTION DOT DOT/6:	.0000015400
ARG. OF PERIGEE:	75.9037	BSTAR:	.00055450

CATALOGED DEBRIS CLOUD DATA

MAXIMUM ΔP : Unknown
 MAXIMUM ΔI : Unknown

COMMENTS

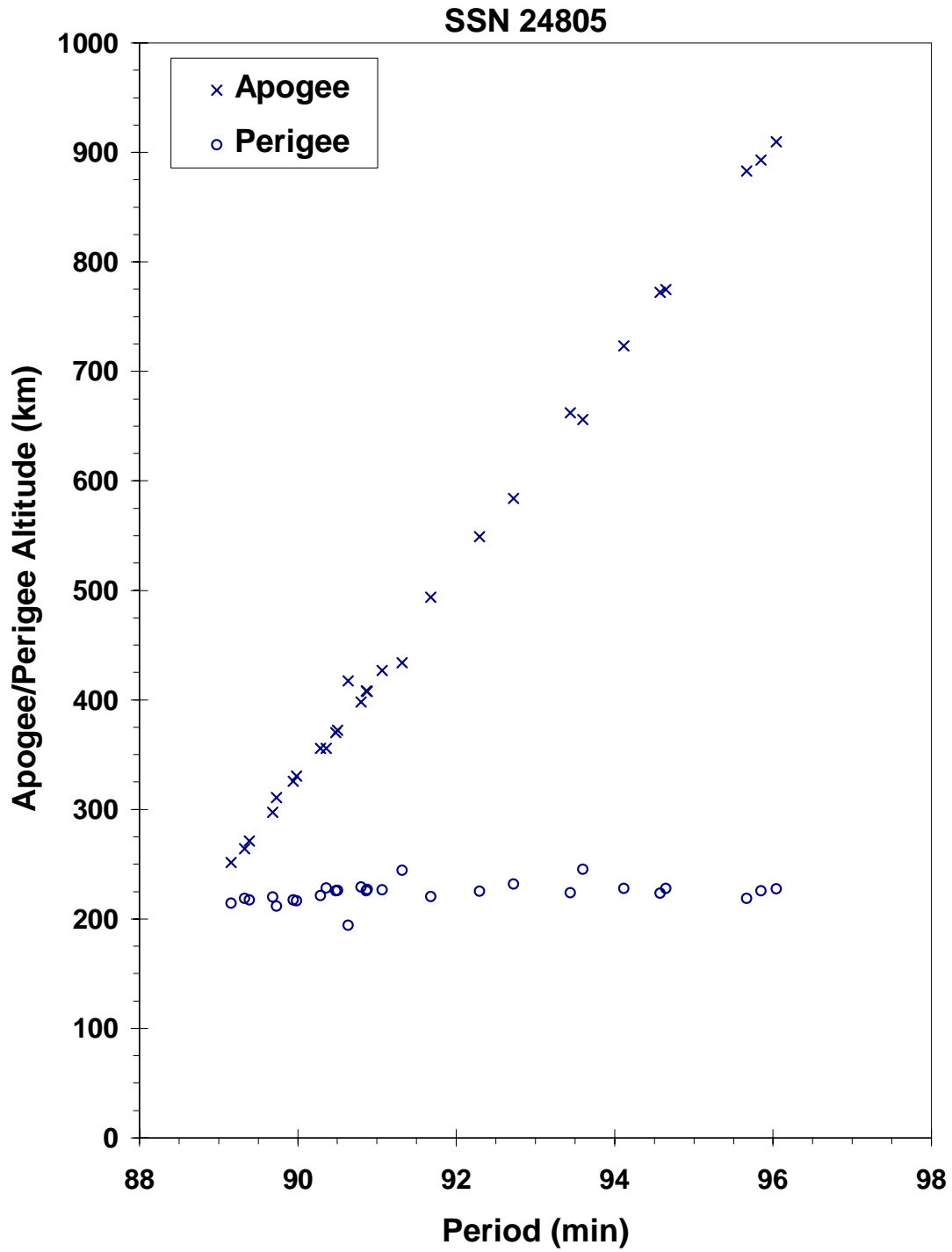
This is 21st breakup event for an object of this class, and the third in 1999. The breakups are believed to be caused by residual propellants. Russian officials have been aware of the problem since 1992 and have made design changes, although the date of full implementation is unknown. This is the most recently launched object to breakup (age = ~3.5 years). The environmental consequence of the breakup was short-lived; the object was in catastrophic decay from a geosynchronous transfer orbit.

REFERENCE DOCUMENTS

The Fragmentation of Proton Debris, D. J. Nauer, TBE Technical Report CS93-LKD-004, Teledyne Brown Engineering, Colorado Springs, 31 December 1992.

Analysis of Fragmentations From December 1992 - February 1993, TBE Technical Report CS93-LKD-010, Teledyne Brown Engineering, Colorado Springs, 30 March 1993.

Insufficient data to construct a Gabbard diagram.



Cosmos 2343 debris cloud of 28 fragments as reconstructed from US SSN database.

SATELLITE DATA

TYPE: Payload
 OWNER: CIS
 LAUNCH DATE: 9.30 Dec 1997
 DRY MASS (KG): 3000
 MAIN BODY: 1.3 m diameter by 17 m length, plus solar arrays
 MAJOR APPENDAGES: Solar arrays
 ATTITUDE CONTROL: Active, 3-axis
 ENERGY SOURCES: On-board propellants, explosive charge?

EVENT DATA

DATE: 22 Nov 1999 LOCATION: 31.6N, 4.3E
 TIME: 0440 GMT ASSESSED CAUSE: Unknown
 ALTITUDE: 370 km

PRE-EVENT ELEMENTS

EPOCH: 99325.85267585 MEAN ANOMALY: 85.1293
 RIGHT ASCENSION: 332.8746 MEAN MOTION: 15.83563975
 INCLINATION: 65.0115 MEAN MOTION DOT/2: .00295116
 ECCENTRICITY: .0134056 MEAN MOTION DOT DOT/6: .000036131
 ARG. OF PERIGEE: 273.4567 BSTAR: .00065869

DEBRIS CLOUD DATA

MAXIMUM ΔP : 2.834 min
 MAXIMUM ΔI : 0.22 deg

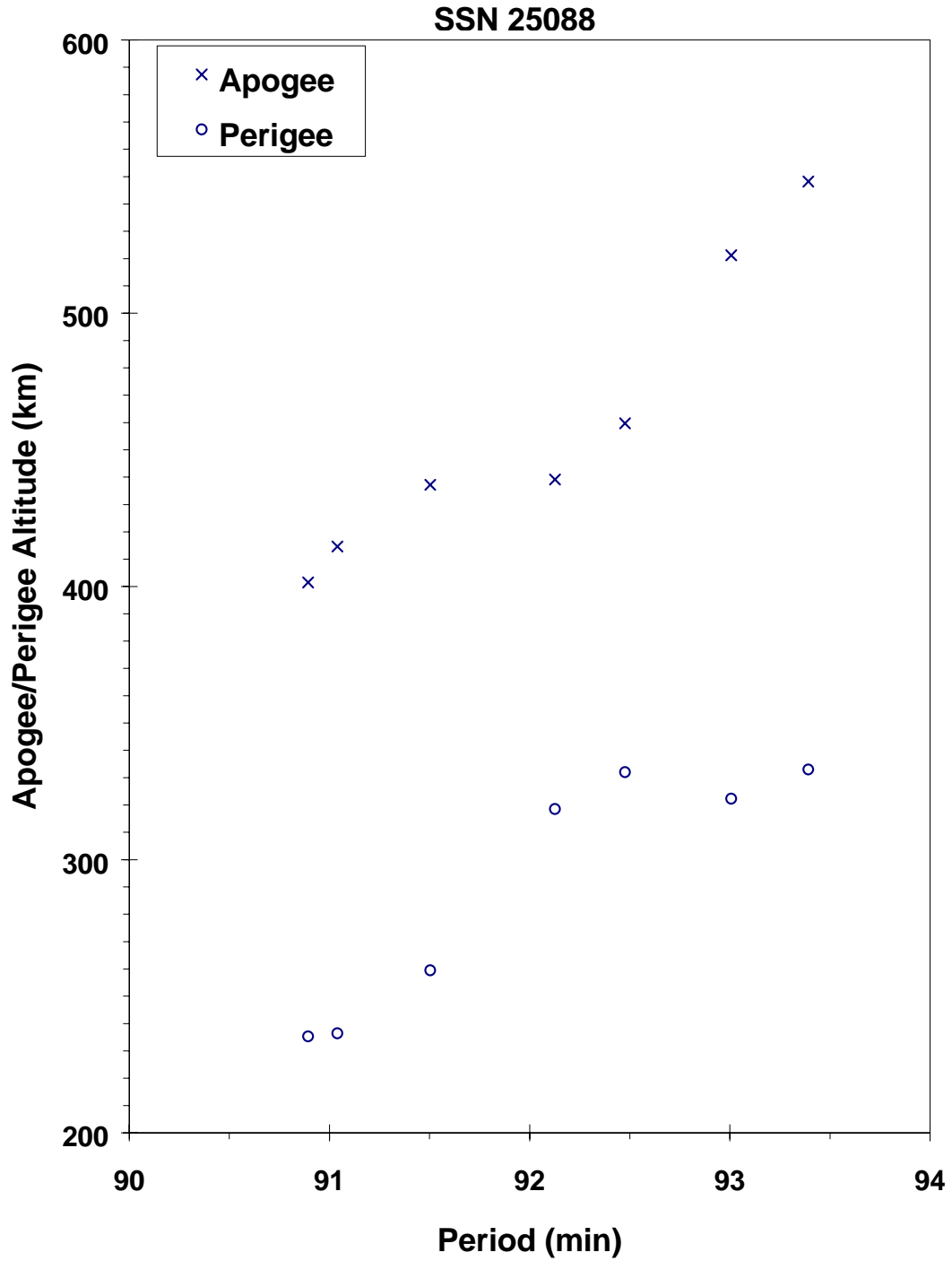
COMMENTS

Cosmos 2347 was the 19th spacecraft of this type known to have experienced a major fragmentation. Such events were common prior to 1988, but only three breakups have occurred during the past 12 years: Cosmos 2347, Cosmos 2238 (1 Dec 1994), and Cosmos 2313 (26 June 1997). In this case Cosmos 2347 had performed a standard end-of-mission maneuver on 19 November 1999, a little more than two days before the breakup. Extensive analyses of these events have been conducted, although the cause is still unknown in the open literature.

A second breakup of Cosmos 2347 was discovered on 10 December when the spacecraft's orbit had decayed to 175 km by 250 km. Three dozen new debris were detected after the second event, but the very low altitude made it difficult to assess accurately the number of large debris. Prior spacecraft (especially Cosmos 1220, 1260, and 1306) also experienced multiple fragmentations.

REFERENCE DOCUMENT

"Satellite Breakups Increase in Last Quarter of 1999", The Orbital Debris Quarterly News, NASA JSC, January 2000. Available online at <http://www.orbitaldebris.jsc.nasa.gov/newsletter/pdfs/ODQNv5i1.pdf>.



Cosmos 2347 debris cloud of 7 fragments within one day of the event as reconstructed from US SSN database.

ASIASAT 3 R/B (2)

1997-086D

25129

SATELLITE DATA

TYPE: Proton Block DM Fourth Stage
 OWNER: CIS
 LAUNCH DATE: 24.97 Dec 1997
 DRY MASS (KG): 3400 (?)
 MAIN BODY: Cylinder; 3.7 m diameter by 6.3 m length
 MAJOR APPENDAGES: None
 ATTITUDE CONTROL: Active, 3-axis
 ENERGY SOURCES: On-board propellants

EVENT DATA

DATE:	25 Dec 1997	LOCATION:	0.3 S, 91.2 E (dsc)
TIME:	0550 GMT	ASSESSED CAUSE:	Propulsion
ALTITUDE:	35995 km		

POST-EVENT ELEMENTS

EPOCH:	97359.90803672	MEAN ANOMALY:	359.8589
RIGHT ASCENSION:	92.0594	MEAN MOTION:	2.26580509
INCLINATION:	51.4499	MEAN MOTION DOT/2:	-0.00000507
ECCENTRICITY:	0.7304004	MEAN MOTION DOT DOT/6:	0
ARG. OF PERIGEE:	1.0181	BSTAR:	0

DEBRIS CLOUD DATA

MAXIMUM ΔP : Unknown
 MAXIMUM ΔI : Unknown

COMMENTS

The commercial Asiasat 3 spacecraft was launched by a Proton launch vehicle at 2319 GMT, 24 December 1997. The fourth stage completed its first burn successfully about 0035 GMT, 25 December, placing the R/B-S/C combination into a GTO. When the vehicle reached its first apogee, the main engine was restarted but shutdown within one second, apparently due to a catastrophic failure. The US Space Surveillance Network detected less than 10 objects, and by 9 January only 1-2 were still being observed. The fragmentation is similar to the breakup of the Raduga 33 upper stage on 19 Feb 1996. In that case, nearly 200 debris were detected by the SSN.

REFERENCE DOCUMENT

“Recent Satellite Fragmentation Investigations”, N. Johnson, The Orbital Debris Quarterly News, January 1998, p. 3. Available online at <http://www.orbitaldebris.jsc.nasa.gov/newsletter/pdfs/ODQNv3i1.pdf>.

Insufficient data to construct a Gabbard diagram.

COMETS R/B

1998-011B

25176

SATELLITE DATA

TYPE: H-II Second Stage
 OWNER: Japan
 LAUNCH DATE: 21.33 Feb 1998
 DRY MASS (KG): 3000
 MAIN BODY: Spheroid + cylinder + cone; 4 m diameter by 10.1 m length
 MAJOR APPENDAGES: None
 ATTITUDE CONTROL: Active, 3-axis
 ENERGY SOURCES: On-board propellants

EVENT DATA

DATE:	21 Feb 1998	LOCATION:	Unknown
TIME:	Unknown	ASSESSED CAUSE:	Propulsion
ALTITUDE:	Unknown		

POST-EVENT ELEMENTS

EPOCH:	98054.59975400	MEAN ANOMALY:	162.0601
RIGHT ASCENSION:	294.3031	MEAN MOTION:	13.51967368
INCLINATION:	30.0458	MEAN MOTION DOT/2:	0.0002873
ECCENTRICITY:	0.1097485	MEAN MOTION DOT DOT/6:	-0.000003104
ARG. OF PERIGEE:	194.5714	BSTAR:	0.00029603

DEBRIS CLOUD DATA

MAXIMUM ΔP : Unknown
 MAXIMUM ΔI : Unknown

COMMENTS

According to a NASDA report, a welding failure caused the LE-5A engine shutdown that stranded the Japanese COMETS satellite (1998-011A) in an elliptical orbit. The failure occurred 47 seconds into an apogee-raising maneuver. The report determined from telemetry data that hot combustion gases managed to penetrate special welding, called brazing, between nickel alloy cooling tubes in the lowest part of the combustion chamber near the top of the engine's nozzle skirt. Burning through the tubes, combustion gases quickly caused a fire, which triggered the engine shutdown. The report concludes the accident was caused by a manufacturing flaw and not a fundamental design problem. At least three dozen debris were detected by optical sensors in Hawaii.

REFERENCE DOCUMENT

"The Upper Stage Breakups in One Week Top February Debris Activity", The Orbital Debris Quarterly News, NASA JSC, April 1998, p. 1. Available online at <http://www.orbitaldebris.jsc.nasa.gov/newsletter/pdfs/ODQNv3i2.pdf>.

Insufficient data to construct a Gabbard diagram.

CBERS-1/SACI-1 R/B

1999-057C

25942

SATELLITE DATA

TYPE: Long March 4 third stage
 OWNER: PRC
 LAUNCH DATE: 14.14 Oct 1999
 DRY MASS (KG): 1000
 MAIN BODY: Cylinder nozzle; 2.9 m diameter by ~5 m length
 MAJOR APPENDAGES: None
 ATTITUDE CONTROL: None
 ENERGY SOURCES: On-board propellants

EVENT DATA

DATE:	11 Mar 2000	LOCATION:	51.2S, 48.5W
TIME:	1304 UTC	ASSESSED CAUSE:	Propulsion
ALTITUDE:	741 km		

PRE-EVENT ELEMENTS

EPOCH:	00069.14898026	MEAN ANOMALY:	43.0989
RIGHT ASCENSION:	145.5131	MEAN MOTION:	14.46866365
INCLINATION:	98.5373	MEAN MOTION DOT/2:	.00001603
ECCENTRICITY:	.0012467	MEAN MOTION DOT DOT/6:	.0
ARG. OF PERIGEE:	316.9224	BSTAR:	.00045410

DEBRIS CLOUD DATA

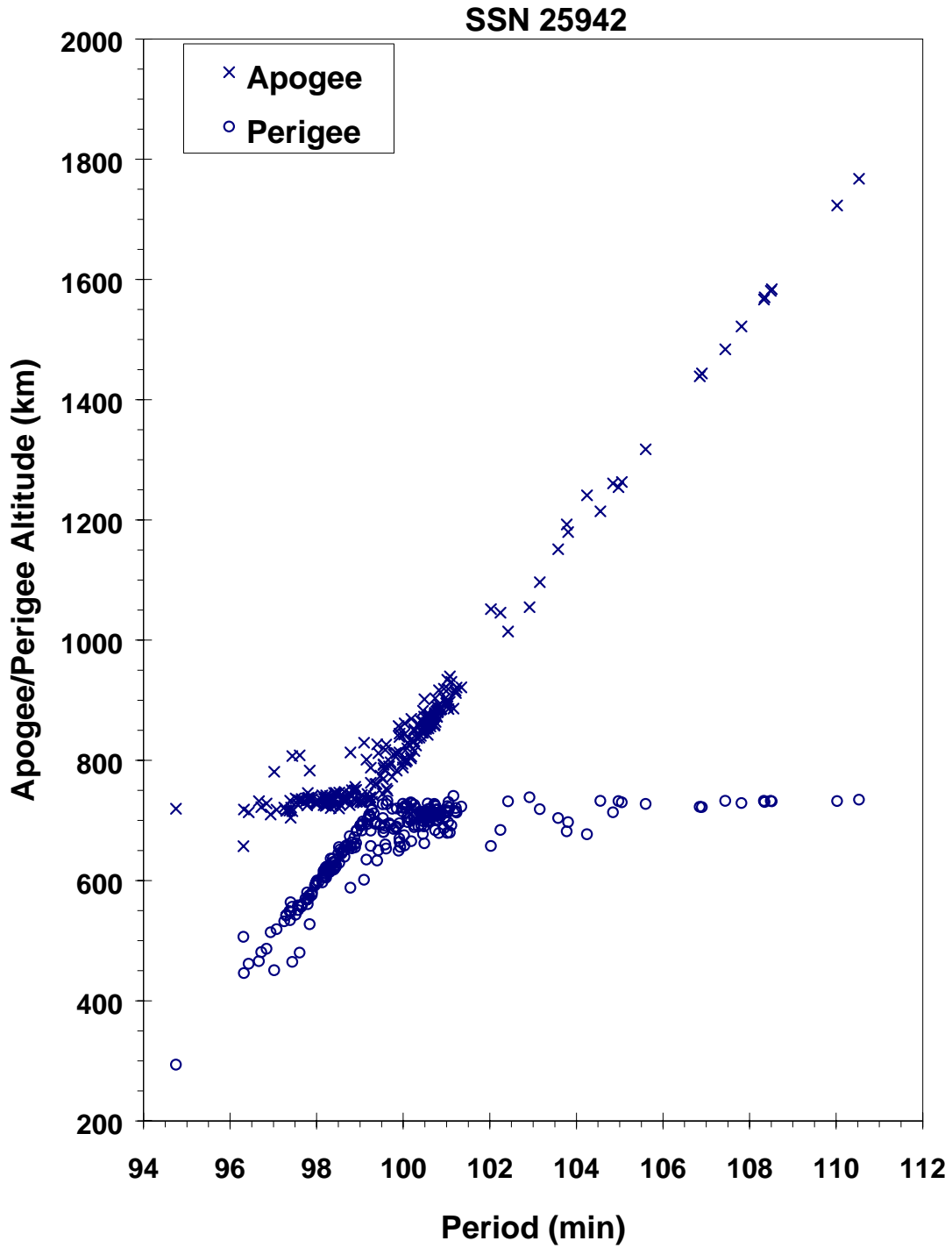
MAXIMUM ΔP : 10.985 min
 MAXIMUM ΔI : 0.99 deg

COMMENTS

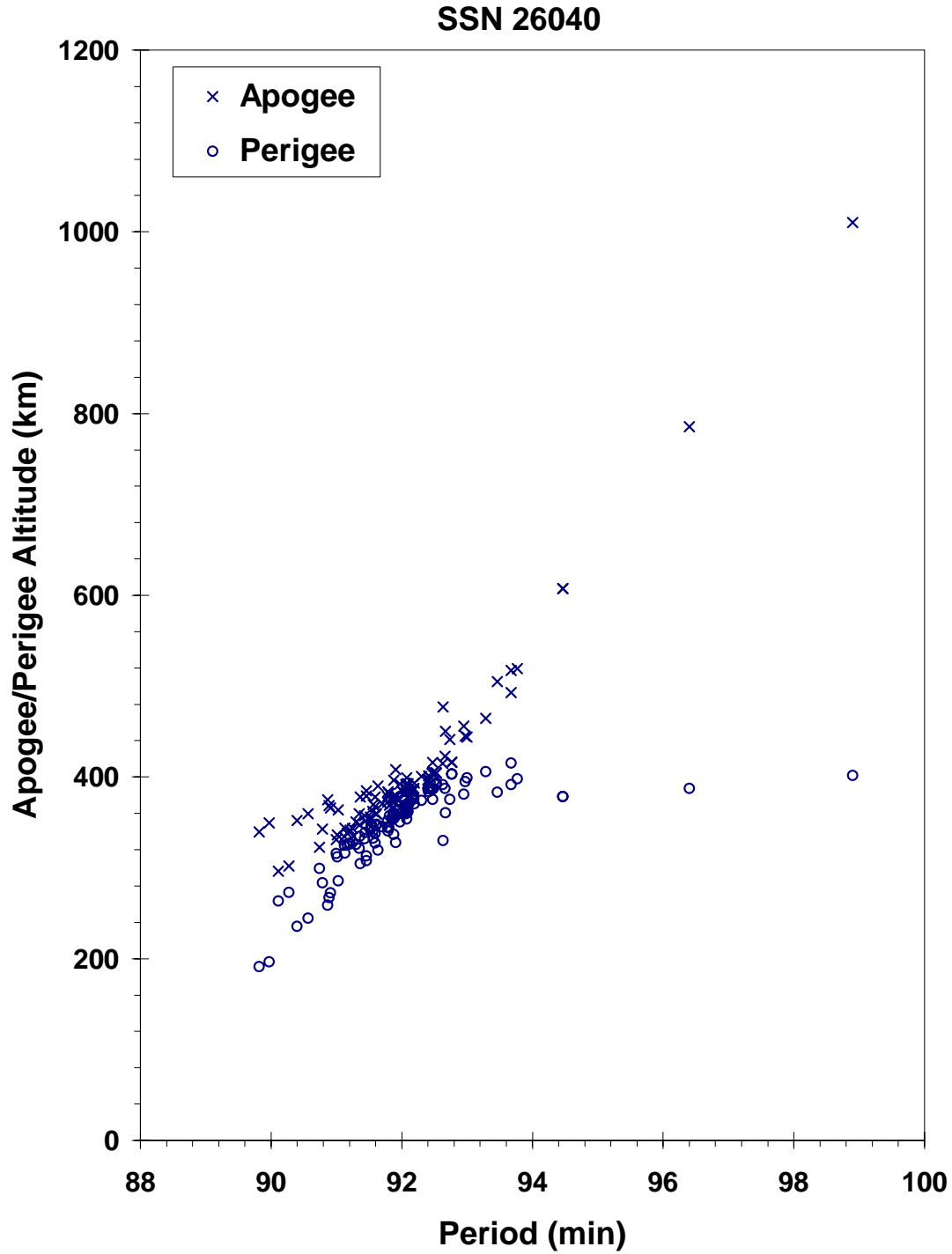
This is the second Long March 4 to breakup in only four missions. The first breakup (flight 2) occurred on 4 Oct 1990, one month after launch. Long March 4 missions did not resume until 1999, when two more were flown. This breakup involved the second 1999 mission (flight 4) and occurred five months after launch. This event has created more trackable debris than the 1990 breakup, with more than 300 pieces tracked by the SSN. Chinese officials were aware of the international concern following the 1990 breakup and had pledged to adopt countermeasures before the 1999 missions. Passivation of this vehicle was attempted.

REFERENCE DOCUMENT

“Analyzing the Cause of LM-4 (A)’s Upper Stage’s Disintegration and the Countermeasures”, W. X. Zang and S. Y. Liao, 5th International Conference of Pacific Basin Societies, 6-9 Jun 1993, Shanghai.



CBERS-1 / SACI-1 long March 4 third stage debris cloud of 280 fragments within one day of the event as reconstructed from US SSN database.



Cosmos 2367 debris cloud of 103 fragments one week after the breakup as reconstructed from the US SSN database.

TES R/B

2001-049D

26960

SATELLITE DATA

TYPE: PSLV Final Stage
 OWNER: India
 LAUNCH DATE: 22.20 Oct 2001
 DRY MASS (KG): ~900
 MAIN BODY: Cylinder; 2.8 m diameter by 2.6 m length
 MAJOR APPENDAGES: None
 ATTITUDE CONTROL: None
 ENERGY SOURCES: On-board hypergolic propellants

EVENT DATA

DATE: 19 Dec 2001 LOCATION: 25 S, 340 E
 TIME: ~1140Z ASSESSED CAUSE: Propulsion
 ALTITUDE: 670 km

PRE-EVENT ELEMENTS

EPOCH: 01352.90695581 MEAN ANOMALY: 316.4909
 RIGHT ASCENSION: 65.6004 MEAN MOTION: 14.85657962
 INCLINATION: 97.9010 MEAN MOTION DOT/2: -.00000443
 ECCENTRICITY: .0088752 MEAN MOTION DOT DOT/6: .0
 ARG. OF PERIGEE: 44.3375 BSTAR: -.000041058

DEBRIS CLOUD DATA

MAXIMUM ΔP : 9.86 min*
 MAXIMUM ΔI : 3.06 deg*

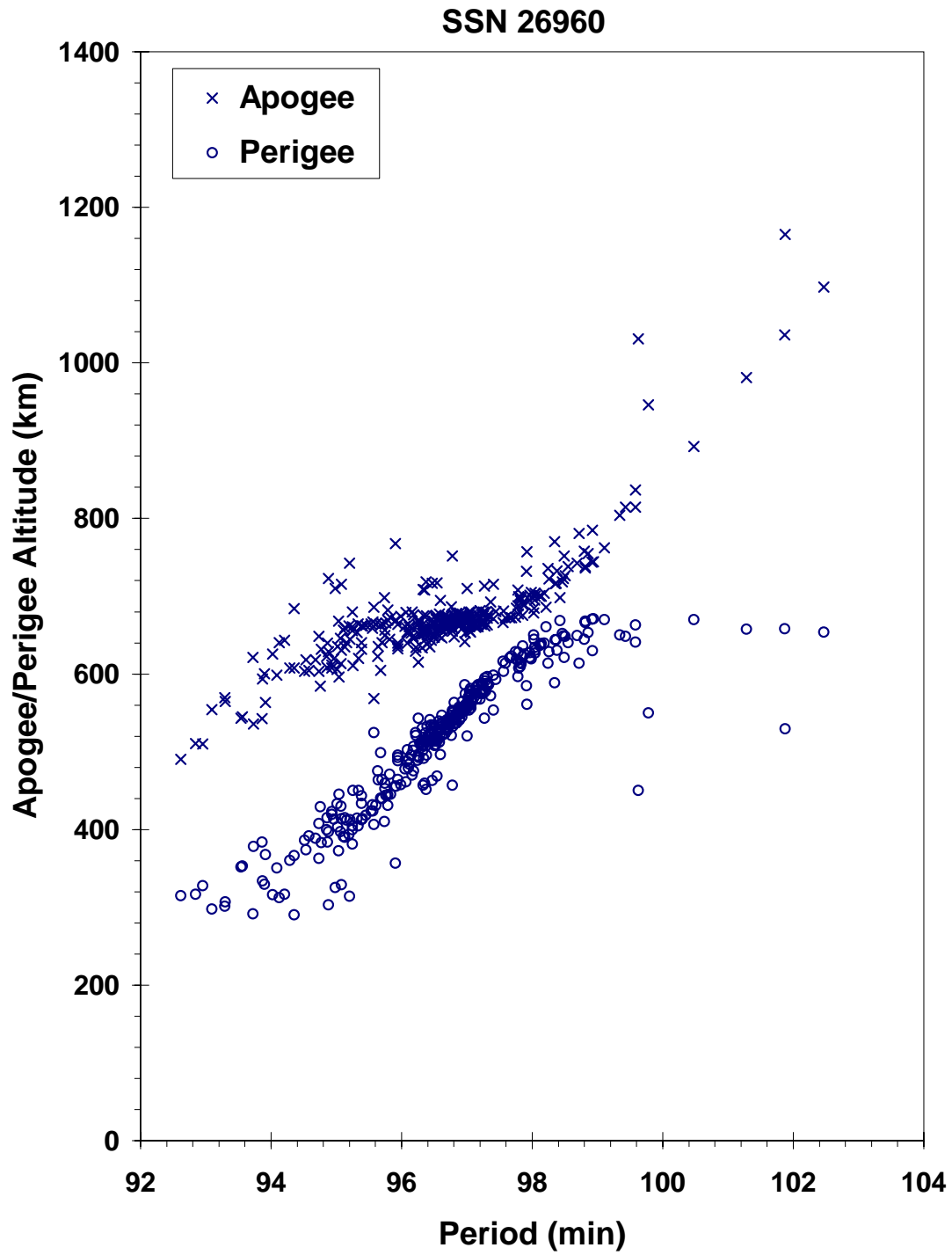
* Based on uncataloged debris data

COMMENTS

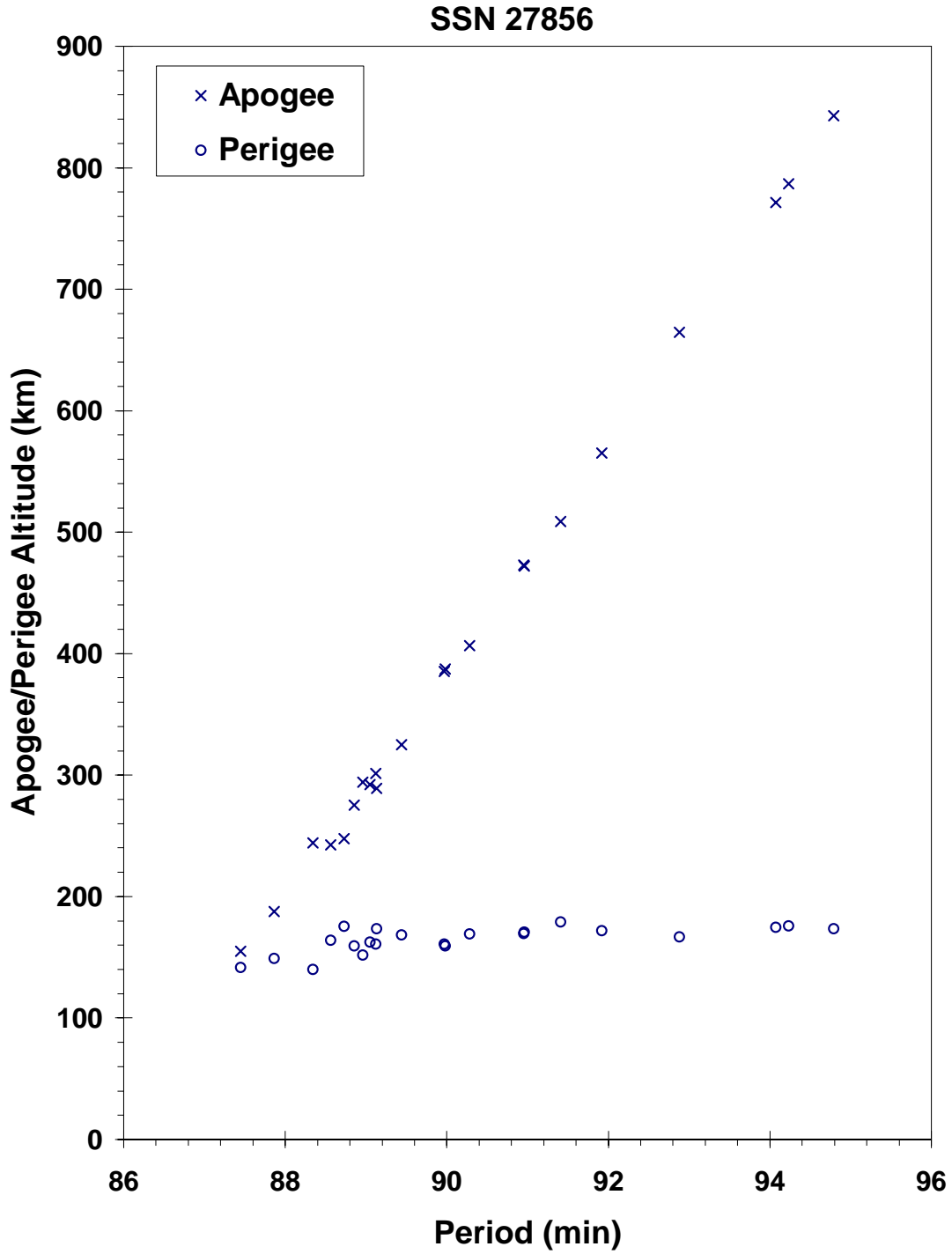
This is the first known breakup associated with the PSLV fourth stage. While 332 fragments were initially detected by the SSN, 326 debris were cataloged. The vehicle employed hypergolic propellants that were not passivated after payload delivery. Some of the debris could remain in orbit for several years or longer.

REFERENCE DOCUMENT

“Two Major Satellite Breakups Near End of 2001”, The Orbital Debris Quarterly News, NASA JSC, January 2002. Available online at <http://www.orbitaldebris.jsc.nasa.gov/newsletter/pdfs/ODQNv7i1.pdf>.



TES R/B debris cloud of 332 fragments two weeks after the breakup as reconstructed from the US SSN database.



Cosmos 2399 debris cloud of 22 fragments one day after the breakup as reconstructed from the US SSN database.

3.0 SATELLITE ANOMALOUS EVENTS

This section describes the identified anomalous events compiled throughout the years of the Satellite Catalog and orbital debris analysis associated with this volume. No exhaustive search for anomalous events has yet been conducted, although the following compilation should represent the most significant events noted thus far.

3.1 Background and Status

As defined in the introduction of this volume, an **anomalous event** is the unplanned separation, usually at low velocity, of one or more detectable objects from a satellite which remains essentially intact. The assessment that the configuration of the parent satellite has not changed significantly is to a degree subjective and is often based on indirect parameters and not on detailed imagery.

Anomalous events can be caused by material deterioration of items such as thermal blankets, protective shields, or solar panels and by impacts of small debris, either natural or man-made. Other satellite deteriorations, e.g., paint debonding, are known to take place, but are undetectable with the sensors of the US SSN. Interestingly, 26 of the 43 satellites in this section are US, 14 are CIS, 2 are French, and 1 is Japanese. Of the 43 satellites, 29 are payloads and 14 are rocket bodies. These events are summarized in Tables 3.1 and 3.2.

Because of the usually low velocity of debris ejection and the potential delay in detecting debris liberated in small numbers, the accuracy of the calculated time of separation is often degraded. Hence, only the month and year of each event are provided, although in some cases the time of the event has been narrowed to a shorter interval. As in the previous section, orbital altitudes are cited to the nearest 5 km based on a mean Earth radius and on the last element set prior to the assessed event date.

Anomalous event debris often exhibit unusually high decay rates which are indicative of high area-to-mass ratios. This feature, coupled with the normal small size of the debris, hinders official tracking and cataloging. Consequently, some debris are observed but are lost or decay before being assigned a permanent catalog number. The numbers of cataloged debris listed in this section are only from the anomalous events and do not include normal mission related debris identified with the particular launch nor the parent itself.

Historically, anomalous events have often been confused with satellite breakups and have not been the subject of separate, extensive analyses. The list of events in this section is known to be incomplete. Several other satellites have been tentatively tagged as sources of anomalous events. Moreover, preliminary satellite catalog surveys suggest that additional anomalous events have occurred but remain unrecognized as such. Table 3.2 suggests a potential correlation of anomalous events with high solar activity. This section will be updated as future studies warrant.

For additional information on anomalous events, see “Environmentally induced Debris Sources”, N. L. Johnson, Second World Space Congress, October 2002.

TABLE 3.1 HISTORY OF SATELLITE ANOMALOUS EVENTS BY LAUNCH DATE

JSC 62530

NAME	INTERNATIONAL DESIGNATOR	CATALOG NUMBER	LAUNCH DATE	FIRST EVENT DATE	KNOWN EVENTS	CATALOGED DEBRIS	IN-ORBIT DEBRIS	APOGEE (KM)	PERIGEE (KM)	INCLINATION (DEG)
TRANSIT 5B-2	1963-049B	704	5-Dec-63	9/10-Jan-98	1	1	1	1110	1060	90.1
OPS 4412 (TRANSIT 9)	1964-026A	801	4-Jun-64	Dec-80	4	4	0	930	845	90.5
COSMOS 44 R/B	1964-053B	877	28-Aug-64	Nov-90	1	1	1	775	655	65.1
OPS 4988 (GREB 6)	1965-016A	1271	9-Mar-65	Nov-80	1	1	1	935	900	70.1
OPS 4682 (SNAPSHOT)	1965-027A	1314	3-Apr-65	1-Nov-79	7	53	51	1320	1270	90.3
OPS 8480 (TRANSIT 5B-6)	1965-048A	1420	24-Jun-65	Aug-80	4	12	4	1135	1025	89.9
OPS 1509 (TRANSIT 10)	1965-109A	1864	22-Dec-65	30-Nov-96	2	2	1	1065	895	89.1
OPS 1593 (TRANSIT 11)	1966-005A	1952	28-Jan-66	Apr-80	4	7	1	1205	855	89.8
OPS 1117 (TRANSIT 12)	1966-024A	2119	26-Mar-66	Jul-81	1	3	0	1115	890	89.9
NIMBUS 2	1966-040A	2173	15-May-66	Nov-97	1	10	10	1175	1095	100.4
OPS 0856 (MIDAS 11)	1966-077A	2403	19-Aug-66	Mar-91	4	24	24	3710	3660	89.7
OPS 0100 (TRANSIT 15)	1967-034A	2754	14-Apr-67	Sep-92	1	4	1	1065	1035	90.1
OPS 7218 (TRANSIT 16)	1967-048A	2807	18-May-67	Feb-95	1	2	2	1090	1060	89.6
OPS 4947 (TRANSIT 17)	1967-092A	2965	25-Sep-67	Apr-81	2	7	2	1110	1035	89.3
COSMOS 206 R/B	1968-019B	3151	14-Mar-68	Nov-90	1	0	0	515	450	81.2
TRANSIT 19	1970-067A	4507	27-Aug-70	7-Mar-98	1	1	0	1205	945	90.0
METEOR 1-7 R/B	1971-003B	4850	20-Jan-71	Jun-87	1	1	0	665	535	81.2
METEOR 1-12 R/B	1972-049B	6080	30-Jun-72	Sep-89	1	1	1	935	860	81.2
COSMOS 539	1972-102A	6319	21-Dec-72	21-Apr-02	1	1	0	1380	1340	74.0
GEOS 3 R/B	1975-027B	7735	9-Apr-75	Mar-78	1	3	2	845	835	115.0
KYOKKOH 1 (EXOS-A)	1978-014A	10664	4-Feb-78	Jan-88	2	2	0	4220	760	65.0
SEASAT	1978-064A	10967	27-Jun-78	Jul-83	3	12	1	780	780	108.0
COSMOS 1043	1978-094A	11055	10-Oct-78	Feb-93	1	1	0	435	435	81.2
TIROS-N	1978-096A	11060	13-Oct-78	Sep-87	2	4	0	855	835	99.0
NIMBUS 7 R/B	1978-098B	11081	24-Oct-78	May-81	2	1	0	955	935	99.3
NOAA 6	1979-057A	11416	27-Jun-79	Sep-92	2	1	0	810	795	98.7
METEOR 2-7 R/B	1981-043B	12457	14-May-81	Oct-96	1	1	1	920	825	81.3
MOLNIYA 3-16 R/B	1981-054E	12519	9-Jun-81	Jul-98	1	0	0	33415	85	62.0
NOAA 7	1981-059A	12553	23-Jun-81	26-Jul-93	1	5	1	835	830	98.9
OSCAR 30/24	1985-066A/B	15935/6	3-Aug-85	Nov-86	2	2	2	1255	1000	89.9
COSMOS 1689 R/B	1985-090B	16111	3-Oct-85	5-May-02	1	1	1	565	510	97.7
COSMOS 1823	1987-020A	17535	20-Feb-87	Apr-May-97	3	3	3	1525	1480	73.6
COSMOS 1939 R/B	1988-032B	19046	20-Apr-88	30-Jul-96	2	2	2	655	585	97.6
COBE	1989-089A	20322	18-Nov-89	Mar-93	12	78	2	885	870	99.0

TABLE 3.1 HISTORY OF SATELLITE ANOMALOUS EVENTS BY LAUNCH DATE (CONT'D)

NAME	INTERNATIONAL DESIGNATOR	CATALOG NUMBER	LAUNCH DATE	FIRST EVENT DATE	KNOWN EVENTS	CATALOGED DEBRIS	IN-ORBIT DEBRIS	APOGEE (KM)	PERIGEE (KM)	INCLINATION (DEG)
HST	1990-037B	20580	24-Apr-90	5-Aug-03	1	1	0	575	570	28.5
OKEAN 3	1991-039A	21397	4-Jun-91	12-Oct-98	1	1	1	665	620	82.5
SARA	1991-050E	21578	17-Jul-91	22-Aug-03	1	1	1	730	730	98.1
ERS-1 R/B	1991-050F	21610	17-Jul-91	1-Apr-01	1	1	0	770	770	98.2
EKA 1 (START 1)	1993-014A	22561	25-Mar-93	4-Mar-98	1	3	3	970	685	75.8
COSMOS 2297 R/B	1994-077B	23405	24-Nov-94	Jun-98	2	1	0	845	845	71.0
KOREASAT 1 R/B	1995-041B	23640	5-Aug-95	6-Dec-95	1	1	0	1375	935	26.7
RADARSAT R/B	1995-059B	23711	4-Nov-95	30-Jan-96	1	1	0	1495	935	100.6
IKONOS 2	1999-051A	25919	24-Sep-99	19-Mar-01	1	1	0	680	678	98.2
TOTALS						262	120			

TABLE 3.2 HISTORY OF SATELLITE ANOMALOUS EVENTS BY EVENT DATE

JSC 62530

NAME	INTERNATIONAL DESIGNATOR	CATALOG NUMBER	LAUNCH DATE	FIRST EVENT DATE	KNOWN EVENTS	CATALOGED DEBRIS	IN-ORBIT DEBRIS	APOGEE (KM)	PERIGEE (KM)	INCLINATION (DEG)
GEOS 3 R/B	1975-027B	7735	9-Apr-75	Mar-78	1	3	2	845	835	115.0
OPS 4682 (SNAPSHOT)	1965-027A	1314	3-Apr-65	1-Nov-79	7	53	51	1320	1270	90.3
OPS 1593 (TRANSIT 11)	1966-005A	1952	28-Jan-66	Apr-80	4	7	1	1205	855	89.8
OPS 8480 (TRANSIT 5B-6)	1965-048A	1420	24-Jun-65	Aug-80	4	12	4	1135	1025	89.9
OPS 4988 (GREB 6)	1965-016A	1271	9-Mar-65	Nov-80	1	1	1	935	900	70.1
OPS 4412 (TRANSIT 9)	1964-026A	801	4-Jun-64	Dec-80	4	4	0	930	845	90.5
OPS 4947 (TRANSIT 17)	1967-092A	2965	25-Sep-67	Apr-81	2	7	2	1110	1035	89.3
NIMBUS 7 R/B	1978-098B	11081	24-Oct-78	May-81	2	1	0	955	935	99.3
OPS 1117 (TRANSIT 12)	1966-024A	2119	26-Mar-66	Jul-81	1	3	0	1115	890	89.9
SEASAT	1978-064A	10967	27-Jun-78	Jul-83	3	12	1	780	780	108.0
OSCAR 24/30	1985-066A/B	15935/6	3-Aug-85	Nov-86	2	2	2	1255	1000	89.9
METEOR 1-7 R/B	1971-003B	4850	20-Jan-71	Jun-87	1	1	0	665	535	81.2
TIROS-N	1978-096A	11060	13-Oct-78	Sep-87	2	4	0	855	835	99.0
KYOKKOH 1 (EXOS-A)	1978-014A	10664	4-Feb-78	Jan-88	2	2	0	4220	760	65.0
METEOR 1-12 R/B	1972-049B	6080	30-Jun-72	Sep-89	1	1	1	935	860	81.2
COSMOS 44 R/B	1964-053B	877	28-Aug-64	Nov-90	1	1	1	775	655	65.1
COSMOS 206 R/B	1968-019B	3151	14-Mar-68	Nov-90	1	0	0	515	450	81.2
OPS 0856 (MIDAS 11)	1966-077A	2403	19-Aug-66	Mar-91	4	24	24	3710	3660	89.7
OPS 0100 (TRANSIT 15)	1967-034A	2754	14-Apr-67	Sep-92	1	4	1	1065	1035	90.1
NOAA 6	1979-057A	11416	27-Jun-79	Sep-92	2	1	0	810	795	98.7
COSMOS 1043	1978-094A	11055	10-Oct-78	Feb-93	1	1	0	435	435	81.2
COBE	1989-089A	20322	18-Nov-89	Mar-93	12	78	2	885	870	99.0
NOAA 7	1981-059A	12553	23-Jun-81	26-Jul-93	1	5	1	835	830	98.9
OPS 7218 (TRANSIT 16)	1967-048A	2807	18-May-67	Feb-95	1	2	2	1090	1060	89.6
KOREASAT 1 R/B	1995-041B	23640	5-Aug-95	6-Dec-95	1	1	0	1375	935	26.7
RADARSAT R/B	1995-059B	23711	4-Nov-95	30-Jan-96	1	1	0	1495	935	100.6
COSMOS 1939 R/B	1988-032B	19046	20-Apr-88	30-Jul-96	2	2	2	655	585	97.6
METEOR 2-7 R/B	1981-043B	12457	14-May-81	Oct-96	1	1	1	920	825	81.3
OPS 1509 (TRANSIT 10)	1965-109A	1864	22-Dec-65	30-Nov-96	2	2	1	1065	895	89.1
COSMOS 1823	1987-020A	17535	20-Feb-87	Apr-May-97	3	3	3	1525	1480	73.6
NIMBUS 2	1966-040A	2173	15-May-66	Nov-97	1	10	10	1175	1095	100.4
TRANSIT 5B-2	1963-049B	704	5-Dec-63	9/10-Jan-98	1	1	1	1110	1060	90.1
EKA 1 (START 1)	1993-014A	22561	25-Mar-93	4-Mar-98	1	3	3	970	685	75.8
TRANSIT 19	1970-067A	4507	27-Aug-70	7-Mar-98	1	1	0	1205	945	90.0

TABLE 3.2 HISTORY OF SATELLITE ANOMALOUS EVENTS BY EVENT DATE (CONT'D)

NAME	INTERNATIONAL DESIGNATOR	CATALOG NUMBER	LAUNCH DATE	FIRST EVENT DATE	KNOWN EVENTS	CATALOGED DEBRIS	IN-ORBIT DEBRIS	APOGEE (KM)	PERIGEE (KM)	INCLINATION (DEG)
COSMOS 2297 R/B	1994-077B	23405	24-Nov-94	Jun-98	2	1	0	845	845	71.0
MOLNIYA 3-16 R/B	1981-054E	12519	9-Jun-81	Jul-98	1	0	0	33415	85	62.0
OKEAN 3	1991-039A	21397	4-Jun-91	12-Oct-98	1	1	1	665	620	82.5
IKONOS 2	1999-051A	25919	24-Sep-99	19-Mar-01	1	1	0	680	678	98.2
ERS-1 R/B	1991-050F	21610	17-Jul-91	1-Apr-01	1	1	0	770	770	98.2
COSMOS 539	1972-102A	6319	21-Dec-72	21-Apr-02	1	1	0	1380	1340	74.0
COSMOS 1689 R/B	1985-090B	16111	3-Oct-85	5-May-02	1	1	1	565	510	97.7
HST	1990-037B	20580	24-Apr-90	5-Aug-03	1	1	0	575	570	28.5
SARA	1991-050E	21578	17-Jul-91	22-Aug-03	1	1	1	730	730	98.1
TOTALS						262	120			

3.2 Identified Satellite Anomalous Events

Much like section 2.2 above, this section identifies particulars for the limited number of anomalous events thus far cataloged. There is no Gabbard Diagram included with these events, and each page often refers to multiple events. The first known date of the first anomalous event is categorized for each satellite. Where possible the best estimate of the cause and potential failure are noted in the comments section.

TRANSIT 5B-2**1963-049B****704****SATELLITE DATA**

TYPE: Payload
 OWNER: US
 LAUNCH DATE: 5 December 1963
 DRY MASS (KG): 75
 MAIN BODY: Octagon; 0.46 m diameter by 0.5 m length
 MAJOR APPENDAGES: Boom
 ATTITUDE CONTROL: None at the time of event

EVENT DATA

KNOWN EVENTS: 1
 FIRST DATE: 9-10 January 1998

APOGEE	PERIGEE	PERIOD	INCLINATION
1110 km	1060 km	106.98 min	90.1 deg

COMMENTS

One of several Transit-class spacecraft involved in anomalous events. Spacecraft may have experienced earlier anomalous events in 1960's and 1970's. Only one object associated with January 1998 event.

SATELLITE DATA

TYPE: Payload
OWNER: US
LAUNCH DATE: 4 June 1964
DRY MASS (KG): 60
MAIN BODY: Octagonal cylinder; 0.5 m by 0.4 m
MAJOR APPENDAGES: 4 solar panels; gravity-gradient boom
ATTITUDE CONTROL: Gravity-gradient boom

EVENT DATA

KNOWN EVENTS: 4
FIRST DATE: December 1980

APOGEE	PERIGEE	PERIOD	INCLINATION
930 km	845 km	102.7 min	90.5 deg

COMMENTS

Second event observed July 1982. The third event occurred in May 1994. Fourth event date not determined but also close to May 1994. First fragment decayed rapidly; the second decayed more slowly. Two latest pieces not cataloged as of publication date. One of several known Transits involved in anomalous events.

COSMOS 44 R/B**1964-053B****877****SATELLITE DATA**

TYPE: Vostok Final Stage
 OWNER: CIS
 LAUNCH DATE: 28 August 1964
 DRY MASS (KG): 1440
 MAIN BODY: Cylinder; 2.6 m diameter by 3.8 m length
 MAJOR APPENDAGES: None
 ATTITUDE CONTROL: None at time of event

EVENT DATA

KNOWN EVENTS: 1
 FIRST DATE: Late-1990

APOGEE	PERIGEE	PERIOD	INCLINATION
775 km	655 km	99.1 min	65.1 deg

COMMENTS

Cosmos 44 was the first prototype spacecraft of the Meteor 1 program. This is one of several Vostok final stages associated with this old program to shed a piece of debris since 1987.

OPS 4988 (GREB 6)**1965-016A****1271****SATELLITE DATA**

TYPE: Payload
OWNER: US
LAUNCH DATE: 9 May 1965
DRY MASS (KG): 40
MAIN BODY: Sphere
MAJOR APPENDAGES: Unknown
ATTITUDE CONTROL: Unknown

EVENT DATA

KNOWN EVENTS: 1
FIRST DATE: November 1980

APOGEE	PERIGEE	PERIOD	INCLINATION
935 km	900 km	103.4 min	70.1 deg

COMMENTS

No other events observed.

OPS 4682 (SNAPSHOT)

1965-027A

1314

SATELLITE DATA

TYPE: Payload (attached to Agena D upper stage)

OWNER: US

LAUNCH DATE: 3 April 1965

DRY MASS (KG): 2500 (approx.)

MAIN BODY: Cylinder-cone; 1.5 m by 11.6 m

MAJOR APPENDAGES: None

ATTITUDE CONTROL: None at time of event

EVENT DATA

KNOWN EVENTS: 7

FIRST DATE: November 1979

APOGEE	PERIGEE	PERIOD	INCLINATION
1320 km	1270 km	111.5 min	90.3 deg

COMMENTS

Six additional events observed: Dec 1980, Aug 1981, Mar 1983, Aug 1983, Nov 1983, and Jan 1985. Decay rates of all debris are nominal for this altitude. One debris was administratively decayed in February 1989.

REFERENCE DOCUMENTS

Investigation of Certain Anomalies Associated with Object 1314, A US Nuclear Powered Satellite, G. T. DeVere, Technical Memorandum 85-S-001, Headquarters NORAD/ADCOM, DCS/Plans, March 1985 (Appendix TM-85-001A, Secret).

Environmentally-Induced Debris Sources, N. L. Johnson, NASA Lyndon B. Johnson Space Center, Second World Space Congress, 2002.

SATELLITE DATA

TYPE: Payload
 OWNER: US
 LAUNCH DATE: 24 June 1965
 DRY MASS (KG): 60
 MAIN BODY: Octagonal cylinder; 0.5 m by 0.4 m
 MAJOR APPENDAGES: 4 solar panels; gravity-gradient boom
 ATTITUDE CONTROL: Gravity-gradient

EVENT DATA

KNOWN EVENTS: Multiple
 FIRST DATE: August 1980

APOGEE	PERIGEE	PERIOD	INCLINATION
1135 km	1025 km	106.8 min	89.9 deg

COMMENTS

Three additional events observed: one two days after the initial event, one in June 1981, and the most recent in late 1999. All debris appear very small. One of several known Transits involved in anomalous events.

REFERENCE DOCUMENT

Environmentally-Induced Debris Sources, N. L. Johnson, NASA Lyndon B. Johnson Space Center, Second World Space Congress, 2002.

OPS 1509 (TRANSIT 10)**1965-109A****1864****SATELLITE DATA**

TYPE: Payload
 OWNER: US
 LAUNCH DATE: 22 December 1965
 DRY MASS (KG): 60
 MAIN BODY: Octagon; 0.5 m diameter by 0.4 m length
 MAJOR APPENDAGES: 4 vanes
 ATTITUDE CONTROL: None at time of event

EVENT DATA

KNOWN EVENTS: 2
 FIRST DATE: 30 November 1996

APOGEE	PERIGEE	PERIOD	INCLINATION
1065 km	895 km	104.66 min	89.1 deg

COMMENTS

One of several Transit-class spacecraft involved in anomalous events. Two debris objects (one cataloged and one not cataloged) were being tracked in 1997.

OPS 1593 (TRANSIT 11)**1966-005A****1952****SATELLITE DATA**

TYPE: Payload
 OWNER: US
 LAUNCH DATE: 28 January 1966
 DRY MASS (KG): 60
 MAIN BODY: Octagonal cylinder; 0.5 m by 0.4 m
 MAJOR APPENDAGES: 4 solar panels; gravity-gradient boom
 ATTITUDE CONTROL: Gravity-gradient

EVENT DATA

KNOWN EVENTS: 3
 FIRST DATE: April 1980

APOGEE	PERIGEE	PERIOD	INCLINATION
1205 km	855 km	105.8 min	89.8 deg

COMMENTS

Two additional events observed: Sep 1980 and Jul 1983. Last event may have originated with a piece of debris from earlier event. One of several known Transits involved in anomalous events.

OPS 1117 (TRANSIT 12)

1966-024A

2119

SATELLITE DATA

TYPE: Payload
 OWNER: US
 LAUNCH DATE: 26 March 1966
 DRY MASS (KG): 60
 MAIN BODY: Octagonal cylinder; 0.5 m by 0.4 m
 MAJOR APPENDAGES: 4 solar panels; gravity-gradient boom
 ATTITUDE CONTROL: Gravity-gradient

EVENT DATA

KNOWN EVENTS: 1
 FIRST DATE: July 1981

APOGEE	PERIGEE	PERIOD	INCLINATION
1115 km	890 km	105.1 min	89.9 deg

COMMENTS

No other events observed. One of several known Transits involved in anomalous events.

SATELLITE DATA

TYPE: Payload
 OWNER: US
 LAUNCH DATE: 15 May 1966
 DRY MASS (KG): 414
 MAIN BODY: Conical skeleton; 1.45 m diameter by 3.0 m length
 MAJOR APPENDAGES: 2 Paddles
 ATTITUDE CONTROL: None at time of event

EVENT DATA

KNOWN EVENTS: Multiple
 FIRST DATE: November 1997

APOGEE	PERIGEE	PERIOD	INCLINATION
1175 km	1095 km	108.03 min	100.4 deg

COMMENTS

A single piece of debris was detected on 16 November 1997. Separation may have occurred about 1 November. Numerous debris were released from the late 1990's to 2001. See cited reference below.

REFERENCE DOCUMENT

Environmentally-Induced Debris Sources, N. L. Johnson, NASA Lyndon B. Johnson Space Center, Second World Space Congress, 2002.

OPS 0856 (MIDAS 11)

1966-077A

2403

SATELLITE DATA

TYPE: Agena D Stage
 OWNER: US
 LAUNCH DATE: 19 August 1966
 DRY MASS (KG): 600
 MAIN BODY: Cylinder; 1.5 m diameter by 8 m length
 MAJOR APPENDAGES: None
 ATTITUDE CONTROL: None at time of events

EVENT DATA

KNOWN EVENTS: 4
 FIRST DATE: March 1991

APOGEE	PERIGEE	PERIOD	INCLINATION
3710 km	3660 km	167.5 min	89.7 deg

COMMENTS

Second, third, and fourth events observed on 16 June 1992, 23 June 1992, and 01 November 1995 respectively.

SATELLITE DATA

TYPE: Payload
 OWNER: US
 LAUNCH DATE: 14 April 1967
 DRY MASS (KG): 60
 MAIN BODY: Octagonal cylinder; 0.5 m by 0.4 m
 MAJOR APPENDAGES: 4 solar panels; gravity-gradient boom
 ATTITUDE CONTROL: Gravity-gradient

EVENT DATA

KNOWN EVENTS: 1
 FIRST DATE: September 1992

APOGEE	PERIGEE	PERIOD	INCLINATION
1065 km	1035 km	106.2	90.1

COMMENTS

Event most likely happened around 28 September 1992 based on element data near the event time and analysis using the COMBO algorithm in the SATRAK Astrodynamics Toolkit. One of several Transit-class satellites involved in anomalous events.

REFERENCE DOCUMENT

Environmentally-Induced Debris Sources, N. L. Johnson, NASA Lyndon B. Johnson Space Center, Second World Space Congress, 2002.

OPS 7218 (TRANSIT 16)

1967-048A

2807

SATELLITE DATA

TYPE: Payload
 OWNER: US
 LAUNCH DATE: 18 May 1967
 DRY MASS (KG): 60
 MAIN BODY: Octagonal cylinder; 0.5 m by 0.4 m
 MAJOR APPENDAGES: 4 solar panels; gravity-gradient boom
 ATTITUDE CONTROL: Gravity-gradient boom

EVENT DATA

KNOWN EVENTS: 1
 DATE: 11/12 February 1995

APOGEE	PERIGEE	PERIOD	INCLINATION
1090 km	1060 km	106.12 min	89.6 deg

COMMENTS

One piece of debris liberated. One of several Transit-class satellites involved in anomalous events.

SATELLITE DATA

TYPE: Payload
 OWNER: US
 LAUNCH DATE: 25 September 1967
 DRY MASS (KG): 60
 MAIN BODY: Octagonal cylinder; 0.5 m by 0.4 m
 MAJOR APPENDAGES: 4 solar panels; gravity-gradient boom
 ATTITUDE CONTROL: Gravity-gradient

EVENT DATA

KNOWN EVENTS: 2
 FIRST DATE: April 1981

APOGEE	PERIGEE	PERIOD	INCLINATION
1110 km	1035 km	106.7 min	89.3 deg

COMMENTS

Second event observed in August 1986. One of several known Transits involved in anomalous events.

COSMOS 206 R/B

1968-019B

3151

SATELLITE DATA

TYPE: Vostok Final Stage
 OWNER: CIS
 LAUNCH DATE: 14 March 1968
 DRY MASS (KG): 1440
 MAIN BODY: Cylinder; 2.6 m diameter by 3.8 m length
 MAJOR APPENDAGES: None
 ATTITUDE CONTROL: None at the time of event

EVENT DATA

KNOWN EVENTS: 1
 FIRST DATE: Late-1990

APOGEE	PERIGEE	PERIOD	INCLINATION
515 km	450 km	94.3 min	81.2 deg

COMMENTS

Cosmos 206 was a prototype spacecraft of the Meteor 1 program. This is one of several Vostok final stages to shed a piece of debris since 1987. One piece of debris was released, although never officially cataloged.

SATELLITE DATA

TYPE: Payload
OWNER: US
LAUNCH DATE: 27 August 1970
DRY MASS (KG): 60
MAIN BODY: Octagon; 0.5 m diameter by 0.4 m length
MAJOR APPENDAGES: 4 solar panels; gravity-gradient boom
ATTITUDE CONTROL: None at time of event

EVENT DATA

KNOWN EVENTS: 1
FIRST DATE: 7 March 1998

APOGEE	PERIGEE	PERIOD	INCLINATION
1205 km	945 km	106.75 min	90.0 deg

COMMENTS

One of several Transit-class satellites involved in anomalous events.

METEOR 1-7 R/B**1971-003B****4850****SATELLITE DATA**

TYPE: Vostok Final Stage
 OWNER: CIS
 LAUNCH DATE: 20 January 1971
 DRY MASS (KG): 1440
 MAIN BODY: Cylinder; 2.6 m diameter by 3.8 m length
 MAJOR APPENDAGES: None
 ATTITUDE CONTROL: None at time of the event.

EVENT DATA

KNOWN EVENTS: 1
 FIRST DATE: June 1987

APOGEE	PERIGEE	PERIOD	INCLINATION
665 km	535 km	96.7 min	81.2 deg

COMMENTS

No other events observed. One of several Vostok final stages to be involved in anomalous events.

METEOR 1-12 R/B**1972-049B****6080****SATELLITE DATA**

TYPE: Vostok Final Stage
OWNER: CIS
LAUNCH DATE: 30 June 1972
DRY MASS (KG): 1440
MAIN BODY: Cylinder; 2.6 m diameter by 3.8 m length
MAJOR APPENDAGES: None
ATTITUDE CONTROL: None at time of the event.

EVENT DATA

KNOWN EVENTS: 1
FIRST DATE: September 1989

APOGEE	PERIGEE	PERIOD	INCLINATION
935 km	860 km	102.9 min	81.2 deg

COMMENTS

No other events observed. One of several Vostok final stages involved in anomalous events.

COSMOS 539

1972-102A

6319

SATELLITE DATA

TYPE: Payload
 OWNER: CIS
 LAUNCH DATE: 21 December 1972
 DRY MASS (KG): 600
 MAIN BODY: Unknown
 MAJOR APPENDAGES: Unknown
 ATTITUDE CONTROL: None at the time of the event

EVENT DATA

KNOWN EVENTS: 1
 FIRST DATE: April 2002

APOGEE	PERIGEE	PERIOD	INCLINATION
1380 km	1340 km	112.9 min	74.0 deg

COMMENTS

One piece of debris cataloged. It was concluded that because of the deduced debris ejecta velocity, Cosmos 539 was apparently struck by a small meteoroid or man-made object.

REFERENCE DOCUMENTS

Environmentally-Induced Debris Sources, N. L. Johnson, NASA Lyndon B. Johnson Space Center, Second World Space Congress, 2002.

“A New Collision in Space?”, The Orbital Debris Quarterly News, NASA JSC, July 2002. Available online at <http://www.orbitaldebris.jsc.nasa.gov/newsletter/pdfs/ODQNV7i3.pdf>

SATELLITE DATA

TYPE: Delta Second Stage (2410)
 OWNER: US
 LAUNCH DATE: 9 April 1975
 DRY MASS (KG): 900
 MAIN BODY: Cylinder-nozzle; 2.4 m diameter by 8 m length
 MAJOR APPENDAGES: None
 ATTITUDE CONTROL: None at time of the event.

EVENT DATA

KNOWN EVENTS: 1
 FIRST DATE: March 1978

APOGEE	PERIGEE	PERIOD	INCLINATION
845 km	835 km	101.7 min	115.0 deg

COMMENTS

Only one event noted with three fragments cataloged 12 March 1978. Repeated mistaging during 1978 among rocket body and debris. One fragment lost in 1978 and administratively decayed in 1983. This event may be related to series of major Delta second stage breakups.

KYOKKOH 1 (EXOS-A)**1978-014A****10664****SATELLITE DATA**

TYPE: Payload
 OWNER: Japan
 LAUNCH DATE: 4 February 1978
 DRY MASS (KG): 103
 MAIN BODY: Octagonal cylinder; 0.95 m by 0.8 m
 MAJOR APPENDAGES: 3 small booms
 ATTITUDE CONTROL: Unknown

EVENT DATA

KNOWN EVENTS: 2
 FIRST DATE: January 1988

APOGEE	PERIGEE	PERIOD	INCLINATION
4219 km	760 km	134.0 min	65.0 deg

COMMENTS

First event (object 18816) may have occurred much earlier than the January 1988 date. Catalog actions taken at the end of 1988. The second event occurred in June 1992. Object 22008 led a short life, decaying on 2 August 1992.

SEASAT**1978-064A****10967****SATELLITE DATA**

TYPE: Payload (attached to Agena R/B)
OWNER: US
LAUNCH DATE: 27 June 1978
DRY MASS (KG): 2300
MAIN BODY: Cylinder; 1.5 m diameter by 21 m length
MAJOR APPENDAGES: 2 solar panels; 1 antenna panel; miscellaneous booms
ATTITUDE CONTROL: Unknown at time of event

EVENT DATA

KNOWN EVENTS: Multiple
FIRST DATE: July 1983

APOGEE	PERIGEE	PERIOD	INCLINATION
780 km	780 km	100.5 min	108.0 deg

COMMENTS

Second event observed February 1985. Later events also detected. Most debris experience very rapid decay for this altitude.

COSMOS 1043

1978-094A

11055

SATELLITE DATA

TYPE: Payload
 OWNER: USSR
 LAUNCH DATE: 10 October 1978
 DRY MASS (KG): 2200 (est.)
 MAIN BODY: Cylinder; dimensions ~1.5 m diameter by 5 m length
 MAJOR APPENDAGES: Solar panels; payload panels; gravity-gradient boom
 ATTITUDE CONTROL: None at time of the event.

EVENT DATA

KNOWN EVENTS: 1
 FIRST DATE: February 1993

APOGEE	PERIGEE	PERIOD	INCLINATION
437 km	435 km	94.9 min	81.2 deg

COMMENTS

No other satellite of this type has experienced an anomalous event. The piece was cataloged on 28 Feb 93 and decayed on 11 Mar 93. Given prior cataloging practices, other spacecraft could have experienced similar events which went unrecorded.

TIROS N**1978-096A****11060****SATELLITE DATA**

TYPE: Payload
 OWNER: US
 LAUNCH DATE: 13 October 1978
 DRY MASS (KG): 725
 MAIN BODY: Cylinder; 1.9 m diameter by 3.7 m length
 MAJOR APPENDAGES: 1 solar panel
 ATTITUDE CONTROL: None at time of the event

EVENT DATA

KNOWN EVENTS: 2
 FIRST DATE: September 1987

APOGEE	PERIGEE	PERIOD	INCLINATION
855 km	835 km	101.9 min	99.0 deg

COMMENTS

Both fragments from the first event decayed rapidly during winter of 1988-89. A second event associated with 1978-096A occurred on 23 Feb 96 liberating 1 piece.

NIMBUS 7 R/B

1978-098B

11081

SATELLITE DATA

TYPE: Delta Second Stage (2910)
 OWNER: US
 LAUNCH DATE: 24 October 1978
 DRY MASS (KG): 900
 MAIN BODY: Cylinder-nozzle; 2.4 m diameter by 8 m length
 MAJOR APPENDAGES: None
 ATTITUDE CONTROL: None at time of the event.

EVENT DATA

KNOWN EVENTS: 2
 FIRST DATE: May 1981

APOGEE	PERIGEE	PERIOD	INCLINATION
955 km	935 km	104.0 min	99.3 deg

COMMENTS

Second anomalous event apparently occurred about January 1987. A more prolific event in December 1981 is tentatively categorized as a satellite breakup (see Section 2). The cataloged debris section above refers only to the new fragment observed after the second anomalous event and does not include the Delta second stage which is accounted for in the tables of Section 2. These events may be related to the series of major Delta second stage breakups.

SATELLITE DATA

TYPE: Payload
OWNER: US
LAUNCH DATE: 27 June 1979
DRY MASS (KG): 723
MAIN BODY: Rectangular; 3.71 m by 1.88 m
MAJOR APPENDAGES: Solar panels
ATTITUDE CONTROL: 3-axis reaction control

EVENT DATA

KNOWN EVENTS: 2
FIRST DATE: September 1992

APOGEE	PERIGEE	PERIOD	INCLINATION
810 km	795 km	100.8 min	98.68 deg

COMMENTS

One piece of debris cataloged from the first event. A second event took place in June 1995 with one piece of debris liberated, but none cataloged.

REFERENCE DOCUMENT

Environmentally-Induced Debris Sources, N. L. Johnson, NASA Lyndon B. Johnson Space Center, Second World Space Congress, 2002.

METEOR 2-7 R/B**1981-043B****12457****SATELLITE DATA**

TYPE: Vostok Final Stage
 OWNER: CIS
 LAUNCH DATE: 14 May 1981
 DRY MASS (KG): 1440
 MAIN BODY: Cylinder; 2.6 m diameter by 3.8 m length
 MAJOR APPENDAGES: None
 ATTITUDE CONTROL: None at time of the event.

EVENT DATA

KNOWN EVENTS: 1
 FIRST DATE: October 1996

APOGEE	PERIGEE	PERIOD	INCLINATION
920 km	825 km	102.41 min	81.3 deg

COMMENTS

One of several Vostok upper stages involved in anomalous events.

SATELLITE DATA

TYPE: Molniya Final Stage
OWNER: CIS
LAUNCH DATE: 9 Jun 1981
DRY MASS (KG): 1100
MAIN BODY: Cylinder; 2.7 m diameter by 3 m length
MAJOR APPENDAGES: None
ATTITUDE CONTROL: None

EVENT DATA

KNOWN EVENTS: 1
FIRST DATE: July 1998

APOGEE	PERIGEE	PERIOD	INCLINATION
33415 km	85 km	583.42 min	62.0 deg

COMMENTS

No debris was cataloged from this event.

NOAA 7

1981-059A

12553

SATELLITE DATA

TYPE: Payload
 OWNER: US
 LAUNCH DATE: 23 June 1981
 DRY MASS (KG): 723
 MAIN BODY: Rectangular; 3.71 m by 1.88 m
 MAJOR APPENDAGES: Solar panels
 ATTITUDE CONTROL: 3-axis reaction control; kick motor

EVENT DATA

KNOWN EVENTS: 2
 FIRST DATE: 26.5 July 1993

APOGEE	PERIGEE	PERIOD	INCLINATION
835 km	830 km	101.6 min	98.9 deg

COMMENTS

Two objects were detected by the NAVSPOC and subsequently entered in the US SSN catalog. A piece separation analysis by the NAVSPOC identified the precise time these objects separated from the parent. It is unclear whether this event is a small breakup or whether other explanations such as spacecraft degradation could explain this separation. Unless other evidence is uncovered, this event will be classified as an anomalous event. The NOAA 7 payload was inactive for 3 years prior to this event. In 1997 a second, more curious event occurred. Three new debris appeared simultaneously with a discrete decrease in the orbital period of NOAA 7 of approximately one second.

REFERENCE DOCUMENT

Environmentally-Induced Debris Sources, N. L. Johnson, NASA Lyndon B. Johnson Space Center, Second World Space Congress, 2002.

SATELLITE DATA

TYPE: Payload
 OWNER: US
 LAUNCH DATE: 3 August 1985
 DRY MASS (KG): 60
 MAIN BODY: Octagonal cylinder; 0.5 m by 0.4 m
 MAJOR APPENDAGES: 4 solar panels; gravity-gradient boom
 ATTITUDE CONTROL: Gravity-gradient boom

EVENT DATA

KNOWN EVENTS: 2
 FIRST DATE: November 1986

APOGEE	PERIGEE	PERIOD	INCLINATION
1255 km	1000 km	107.8 min	89.9 deg

COMMENTS

Other debris pieces are associated with this dual payload launch. The most recent event identified (SCC 21878) apparently originated from one of the two payloads. Reports indicated that the object originated from Oscar 24, but element set analysis indicates the event most likely occurred between 92030-92034 off 15935 (Oscar 30). An additional anomalous event is SSN number 17164 which was cataloged in November 1986, 15 months after launch but was not noted until the 21878 event occurred. One of several Transit-class satellites involved in anomalous events.

COSMOS 1689 R/B**1985-090B****16111****SATELLITE DATA**

TYPE: Vostok Final Stage
 OWNER: CIS
 LAUNCH DATE: 3 October 1985
 DRY MASS (KG): 1440
 MAIN BODY: Cylinder; 2.6 m diameter by 3.8 m length
 MAJOR APPENDAGES: None
 ATTITUDE CONTROL: None at the time of the event.

EVENT DATA

KNOWN EVENTS: 1
 FIRST DATE: May 2002

APOGEE	PERIGEE	PERIOD	INCLINATION
565 km	510 km	95.4 min	97.7 deg

COMMENTS

One of several Vostok stages involved in anomalous events.

COSMOS 1823**1987-020A****17535****SATELLITE DATA**

TYPE: Payload
 OWNER: CIS
 LAUNCH DATE: 20.20 Feb 1987
 DRY MASS (KG): 1500
 MAIN BODY: Cylinder; 2.4 m diameter by 4 m length
 MAJOR APPENDAGES: Gravity-gradient boom; 10 small solar panels
 ATTITUDE CONTROL: Gravity gradient

EVENT DATA

KNOWN EVENTS: 3
 FIRST DATE: Apr-May 1997

APOGEE	PERIGEE	PERIOD	INCLINATION
1525 km	1480 km	116.0 min	73.6 deg

COMMENTS

Cosmos 1823 appears to have experienced three separate anomalous events, two in 1997 and one in 1999. Because Cosmos 1823 suffered a serious fragmentation in December 1987, the anomalous debris pieces may have been loosely attached to the spacecraft, then separated after continued exposure to the space environment or change in attitude of the spacecraft remnant.

REFERENCE DOCUMENTS

History of Soviet/Russian Satellite Fragmentations-A Joint U.S.-Russian Investigation, N. L. Johnson et al, Kaman Sciences Corporation, October 1995.

Environmentally-Induced Debris Sources, N. L. Johnson, NASA Lyndon B. Johnson Space Center, Second World Space Congress, 2002.

COSMOS 1939 R/B**1988-032B****19046****SATELLITE DATA**

TYPE: Vostok Final Stage
 OWNER: CIS
 LAUNCH DATE: 20 April 1988
 DRY MASS (KG): 1440
 MAIN BODY: Cylinder; 2.6 m diameter by 3.8 m length
 MAJOR APPENDAGES: None
 ATTITUDE CONTROL: None at the time of the event.

EVENT DATA

KNOWN EVENTS: 2
 FIRST DATE: 30 July 1996

APOGEE	PERIGEE	PERIOD	INCLINATION
655 km	585 km	97.14 min	97.6 deg

COMMENTS

One of several Vostok final stages involved in anomalous events.

COBE**1989-089A****20322****SATELLITE DATA**

TYPE: Payload
 OWNER: US
 LAUNCH DATE: 18.61 November 1989
 DRY MASS (KG): 2265
 MAIN BODY: Cylinder; with protective shield, 4.0 m diameter by 5.8 m length
 MAJOR APPENDAGES: 3 - 8.6 m solar arrays
 ATTITUDE CONTROL: Spin stabilized; gyroscopes

EVENT DATA

KNOWN EVENTS: Multiple
 FIRST DATE: January 1993

APOGEE	PERIGEE	PERIOD	INCLINATION
885 km	870 km	102.5 min	99.0 deg

COMMENTS

At least 12 separate event dates have been calculated by the NAVSPOC, and other events are certain to have occurred. Through December 1993 the satellite remained active, and the cause of the separations could be determined. No degradation of satellite performance was reported by the satellite operators.

REFERENCE DOCUMENT

Environmentally-Induced Debris Sources, N. L. Johnson, NASA Lyndon B. Johnson Space Center, Second World Space Congress, 2002.

HST**1990-037B****20580****SATELLITE DATA**

TYPE: Payload
OWNER: US
LAUNCH DATE: 24 April 1990
DRY MASS (KG): 10863
MAIN BODY: Cylinder
MAJOR APPENDAGES: Two Solar Array Panels
ATTITUDE CONTROL: CMG controlled

EVENT DATA

KNOWN EVENTS: 1
FIRST DATE: August 2003

APOGEE	PERIGEE	PERIOD	INCLINATION
575 km	570 km	96.1 min	28.5 deg

COMMENTS

The Hubble Space Telescope debris decayed rapidly after the event.

SATELLITE DATA

TYPE: Payload
 OWNER: CIS
 LAUNCH DATE: 4 June 1991
 DRY MASS (KG): 1922
 MAIN BODY: Cylinder; 1.4-0.8 m diameter by 3.5 m length
 MAJOR APPENDAGES: Solar arrays, payload trays, radar antenna
 ATTITUDE CONTROL: Gravity-gradient

EVENT DATA

KNOWN EVENTS: 1
 DATE: 12 October 1998

APOGEE	PERIGEE	PERIOD	INCLINATION
665 km	620 km	97.5 min	82.5 deg

COMMENTS

First event for this type object. No other events observed.

REFERENCE DOCUMENT

Environmentally-Induced Debris Sources, N. L. Johnson, NASA Lyndon B. Johnson Space Center, Second World Space Congress, 2002.

SARA**1991-050E****21578****SATELLITE DATA**

TYPE: Payload
 OWNER: France
 LAUNCH DATE: 17 July 1991
 DRY MASS (KG): 26
 MAIN BODY: Cube; 360 mm per side
 MAJOR APPENDAGES: Several deployable 5 m long antennae
 ATTITUDE CONTROL: None at the time of fragmentation

EVENT DATA

KNOWN EVENTS: 1
 FIRST DATE: August 2003

APOGEE	PERIGEE	PERIOD	INCLINATION
730 km	730 km	99.4 min	98.1 deg

COMMENTS

This French "microsat" was no longer active at the time of the event. The debris could be a piece from one of the long antennae.

ERS-1 R/B**1991-050F****21610****SATELLITE DATA**

TYPE: Ariane 40 Rocket Body
 OWNER: France
 LAUNCH DATE: 17 July 1991
 DRY MASS (KG): 1720
 MAIN BODY: Cylinder; 2.6 m diameter by 10 m length
 MAJOR APPENDAGES: None
 ATTITUDE CONTROL: None

EVENT DATA

KNOWN EVENTS: 1
 FIRST DATE: April 2001

APOGEE	PERIGEE	PERIOD	INCLINATION
770 km	770 km	100.2 min	98.2 deg

COMMENTS

One piece of debris cataloged. Parent object was in a sun-synchronous orbit at the time of the event. First occurrence of an anomalous event with an Ariane R/B.

REFERENCE DOCUMENT

Environmentally-Induced Debris Sources, N. L. Johnson, NASA Lyndon B. Johnson Space Center, Second World Space Congress, 2002.

EKA 1 (START 1)**1993-014A****22561****SATELLITE DATA**

TYPE: Payload
 OWNER: CIS
 LAUNCH DATE: 25 March 1993
 DRY MASS (KG): 260
 MAIN BODY: Two cylinders; < 1.5 m diameter
 MAJOR APPENDAGES: Solar panels; gravity-gradient boom
 ATTITUDE CONTROL: Gravity-gradient

EVENT DATA

KNOWN EVENTS: 1
 FIRST DATE: 4 March 1998

APOGEE	PERIGEE	PERIOD	INCLINATION
970 km	685 km	101.43 min	75.8 deg

COMMENTS

EKA 1 is a test payload prior to launches of small communications satellites. First orbital launch of Start-1 booster derived from SS-20/SS-25 missiles.

COSMOS 2297 R/B

1994-077B

23405

SATELLITE DATA

TYPE: Zenit Second Stage
 OWNER: CIS
 LAUNCH DATE: 24 November 1994
 DRY MASS (KG): 8300
 MAIN BODY: Cylinder; 3.9 m diameter by 12 m length
 MAJOR APPENDAGES: None
 ATTITUDE CONTROL: None

EVENT DATA

KNOWN EVENTS: 2
 FIRST DATE: June 1998

APOGEE	PERIGEE	PERIOD	INCLINATION
845 km	845 km	101.82 min	71.0 deg

COMMENTS

One piece of debris was cataloged.

REFERENCE DOCUMENTS

History of Soviet/Russian Satellite Fragmentations-A Joint U.S.-Russian Investigation, N. L. Johnson et al, Kaman Sciences Corporation, October 1995.

Environmentally-Induced Debris Sources, N. L. Johnson, NASA Lyndon B. Johnson Space Center, Second World Space Congress, 2002.

KOREASAT 1 R/B**1995-041B****23640****SATELLITE DATA**

TYPE: Delta Second Stage
OWNER: US
LAUNCH DATE: 5 August 1995
DRY MASS (KG): 900
MAIN BODY: Cylinder; 2.4 m diameter by 8 m length
MAJOR APPENDAGES: None
ATTITUDE CONTROL: None at time of the event.

EVENT DATA

KNOWN EVENTS: 1
DATE: 6 December 1995

APOGEE	PERIGEE	PERIOD	INCLINATION
1375 km	935 km	108.5 min	26.7 deg

COMMENTS

One piece was liberated.

RADARSAT R/B**1995-059B****23711****SATELLITE DATA**

TYPE: Delta Second Stage
OWNER: US
LAUNCH DATE: 5 November 1995
DRY MASS (KG): 900
MAIN BODY: Cylinder; 2.4 m diameter by 8 m length
MAJOR APPENDAGES: None
ATTITUDE CONTROL: None

EVENT DATA

KNOWN EVENTS: 1
DATE: 30 January 1996

APOGEE	PERIGEE	PERIOD	INCLINATION
1495 km	935 km	109.7 min	100.6 deg

COMMENTS

One piece was liberated.

IKONOS 2**1999-051A****25919****SATELLITE DATA**

TYPE: Payload
 OWNER: US
 LAUNCH DATE: 24.76 September 1999
 DRY MASS (KG): 735
 MAIN BODY: Box; 1.8 m by 1.8 m by 1.6 m
 MAJOR APPENDAGES: 3 solar panels
 ATTITUDE CONTROL: 3 axis stabilization

EVENT DATA

KNOWN EVENTS: 1
 DATE: 19 March 2001

APOGEE	PERIGEE	PERIOD	INCLINATION
680 km	678 km	98.3 min	98.2 deg

COMMENTS

One piece was liberated. A very high ballistic coefficient resulted in the anomalous debris object reentering on 11 April 2001.

4.0 OTHER SATELLITES ASSOCIATED WITH FRAGMENTATIONS

4.1 Aerodynamic Associations with Fragmentation Events

A change from the twelfth edition of the History of On-Orbit Satellite Fragmentations was to remove fragmentation events associated with aerodynamic effects at the time of reentry from Chapter 2 and into this section. Fourteen such events have occurred between 1994 and 2003. Because of the orbit elements of the parent object at the time of fragmentation, only two of these events showed any cataloged debris and all parent objects reentered within one year of the event (most reentered within a few days). It is understood that only a fraction of these fragmentations can be detected, because of the short remaining life of the parent and debris created. These events have no impact to the mid or long term debris environment, and therefore it was deemed more appropriate to separate these from the fragmentations in Chapter 2. The parent object for these aerodynamic events shall not be considered “fragmentation debris” when discussing object categorization. As mentioned, two of these events (1964-006D and 1980-028A) produced cataloged debris other than the parent, and these two debris objects represent the difference between the decayed fragmentation debris count in Table 1.3.2 and the decayed fragmentation debris count in Tables 2.1 and 2.2.

The following missions, listed by international designator in Table 4.1-1 and by event date in 4.1-2, have been determined to be solely related to aerodynamic effects at the time of reentry, and therefore did not contribute to the orbital environment.

TABLE 4.1-1 HISTORY OF SATELLITE AERODYNAMIC EVENTS BY LAUNCH DATE

NAME	INTERNATIONAL DESIGNATOR	CATALOG NUMBER	LAUNCH DATE	EVENT DATE	REENTRY DATE	DEBRIS CATALOGED	APOGEE (KM)	PERIGEE (KM)	INCLINATION (DEG)	COMMENT
ELEKTRON 1/2 R/B	1964-006D	751	30-Jan-64	13-Feb-98	15-Feb-98	2	56315	90	56.2	VOSTOK FINAL STAGE
COSMOS 41 DEB	1964-049F	13091	22-Aug-64	30-Dec-02	31-Dec-02	1	1200	85	64.4	
COSMOS 1172	1980-028A	11758	12-Apr-80	23-Dec-97	26-Dec-97	2	5125	75	61.8	
MOLNIYA 3-16	1981-054A	12512	9-Jun-81	5-Feb-98	10-Feb-98	1	7670	85	62.1	
MOLNIYA 3-16 R/B	1981-054E	12519	9-Jun-81	1-Jul-98	30-Apr-99	1	33415	85	62.0	MOLNIYA FINAL STAGE
MOLNIYA 3-19	1982-083A	13432	27-Aug-82	13-Jan-02	13-Jan-02	1	2075	95	62.3	
MOLNIYA 3-26	1985-091A	16112	3-Oct-85	21-Feb-01	22-Feb-01	1	5690	80	62.6	
MOLNIYA 1-66 R/B	1985-103D	16223	28-Oct-85	13-Jan-03	13-Jan-03	1	~1600	~120	62.4	MOLNIYA FINAL STAGE
COSMOS 1701	1985-105A	16235	9-Nov-85	29-Apr-01	11-May-01	1	25570	85	62.9	
COSMOS 1849	1987-048A	18083	4-Jun-87	27-Jan-03	4-Feb-03	1	7450	95	62.1	
MOLNIYA 3-35	1989-043A	20052	8-Jun-89	14-Dec-01	14-Dec-01	1	595	65	61.9	
MOLNIYA 3-36	1989-094A	20338	28-Nov-89	19-May-00	20-May-00	1	7145	75	63.6	
MOLNIYA 3-36 R/B	1989-094B	20339	28-Nov-89	28-Jun-00	4-Jul-00	1	1530	80	63.7	MOLNIYA FINAL STAGE
ETS-VI R/B	1994-056B	23231	28-Aug-94	31-Mar-95	2-Apr-95	1	4840	100	28.6	H-II SECOND STAGE
						TOTAL				16

TABLE 4.1-2 HISTORY OF SATELLITE AERODYNAMIC EVENTS BY EVENT DATE

NAME	INTERNATIONAL DESIGNATOR	CATALOG NUMBER	LAUNCH DATE	EVENT DATE	REENTRY DATE	DEBRIS CATALOGED	APOGEE (KM)	PERIGEE (KM)	INCLINATION (DEG)	COMMENT
ETS-VI R/B	1994-056B	23231	28-Aug-94	31-Mar-95	2-Apr-95	1	4840	100	28.6	H-II SECOND STAGE
COSMOS 1172	1980-028A	11758	12-Apr-80	23-Dec-97	26-Dec-97	2	5125	75	61.8	
MOLNIYA 3-16	1981-054A	12512	9-Jun-81	5-Feb-98	10-Feb-98	1	7670	85	62.1	
ELEKTRON 1/2 R/B	1964-006D	751	30-Jan-64	13-Feb-98	15-Feb-98	2	56315	90	56.2	VOSTOK FINAL STAGE
MOLNIYA 3-16 R/B	1981-054E	12519	9-Jun-81	1-Jul-98	30-Apr-99	1	33415	85	62.0	MOLNIYA FINAL STAGE
MOLNIYA 3-36	1989-094A	20338	28-Nov-89	19-May-00	20-May-00	1	7145	75	63.6	
MOLNIYA 3-36 R/B	1989-094B	20339	28-Nov-89	28-Jun-00	4-Jul-00	1	1530	80	63.7	MOLNIYA FINAL STAGE
MOLNIYA 3-26	1985-091A	16112	3-Oct-85	21-Feb-01	22-Feb-01	1	5690	80	62.6	
COSMOS 1701	1985-105A	16235	9-Nov-85	29-Apr-01	11-May-01	1	25570	85	62.9	
MOLNIYA 3-35	1989-043A	20052	8-Jun-89	14-Dec-01	14-Dec-01	1	595	65	61.9	
MOLNIYA 3-19	1982-083A	13432	27-Aug-82	13-Jan-02	13-Jan-02	1	2075	95	62.3	
COSMOS 41 DEB	1964-049F	13091	22-Aug-64	30-Dec-02	31-Dec-02	1	1200	85	64.4	
MOLNIYA 1-66 R/B	1985-103D	16223	28-Oct-85	13-Jan-03	13-Jan-03	1	~1600	~120	62.4	MOLNIYA FINAL STAGE
COSMOS 1849	1987-048A	18083	4-Jun-87	27-Jan-03	4-Feb-03	1	7450	95	62.1	
						TOTAL				16

4.2 Spurious Associations with Fragmentation Events

Satellite fragmentation lists compiled by other organizations, in particular by the National Security Council and NAVSPASUR, were carefully reviewed during the preparation of the fourth edition of the History of On-Orbit Satellite Fragmentations. However, due to the frequent exchange of information within the small orbital debris and space operations community and the long period during which satellite fragmentation lists have been maintained, no current list is completely independent from all others.

These reviews also revealed the need to define better the terms "satellite breakup" and "anomalous event" as discussed in Section 1.0. Many "breakup" lists have historically included entries related to normal launch and mission activities which resulted in numbers of debris in excess of the handful usually observed on these occasions. Some researchers have been misled by tracking difficulties and cataloging procedures which may cause late cataloging or misidentification of debris, superficially giving the appearance of fragmentations. A higher than average number of debris alone is not sufficient to assume a satellite fragmentation. Such pitfalls can generally be avoided by conducting analyses with complete satellite element set data rather than the limited orbital data available in the US Satellite Catalog.

The following space missions, listed by international designator, have been examined in detail and have failed to qualify as either satellite breakup or anomalous event as set forth in Section 1.0. The source of debris associated with nearly all of these flights is of a mission related nature. Bolded items indicate the alleged source of the debris.

Table 4.2: Spurious Association with Fragmentations by Launch Date

INT'L Des.	COMMON NAME	S/C	R/B	TOTAL DEBRIS	DEBRIS ON-ORBIT	CITED SOURCE & COMMENTS
1963-014	FTV 1169	Payload	Agema B spacecraft	147	53	IG89
1965-073	C 86-90	Payload	Cosmos 3	5	5	IG89; HOOSF/4e
1965-112	C 103	Payload	Cosmos 3	13	0	HOOSF/4e
1967-001	INTELSAT 2-F2	INTELSAT II	Delta 1 R/B (2): FW-4	20	3	IG89; HOOSF/4e
1967-011	Diademe 1	Payload	Diamant	13	0	IG89; HOOSF/4e
1967-024	C 149	DS-MO	Cosmos 2	16	0	HOOSF/4e
1967-086	C 176	DS-P1-Yu	Cosmos 2	10	0	IG89; HOOSF/4e, SSP76-80 ("Rocket exploded")
1968-117	C 261	DS-U2-GK	Cosmos 2	22	0	IG89; HOOSF/4e
1969-021	C 269	<i>Tselina-O</i>	Cosmos 3	21	0	IG89; HOOSF/4e
1970-005	C 320	DS-MO	Cosmos 2	5	0	IG89; HOOSF/4e
1970-033	C 334	DS-P1-Yu	Cosmos 2	3	0	HOOSF/4e
1970-065	C 359	<i>Venera</i>	Molniya	3	0	HOOSF/4e
1972-078	C 523	DS-P1-Yu	Cosmos 2	10	0	IG89; HOOSF/4e
1973-027	Skylab 1	Skylab workshop	Saturn V	22	0	IG89; HOOSF/4e
1973-075	C 601	DS-P1-Yu	Cosmos 2	12	0	IG89; HOOSF/4e
1974-074	C 686	DS-P1-Yu	Cosmos 2	18	0	IG89; HOOSF/4e
1974-104	Salyut 4	Manned station	Proton	17	0	
1976-012	C 801	DS-P1-I	Cosmos 2	15	0	IG89; HOOSF/4e, SSP76-80 ("Exploded")
1976-037	C 816	<i>Romb</i>	Cosmos 3	23	0	
1976-057	Salyut 5	Manned station	Proton	8	0	

1976-124	C 885	<i>Romb</i>	Cosmos 3	17	0	IG89; HOOSF/4e
1977-042	C 913	<i>Romb</i>	Cosmos 3	20	0	IG89; HOOSF/4e
1977-097	Salyut 6	Manned station	Proton	104	0	
1977-111	C 965	<i>Romb</i>	Cosmos 3	25	0	
1978-043	C 1004	<i>Zenit-2M</i>	Soyuz	5	0	HOOSF/4e
1978-120	C 1065	<i>Romb</i>	Cosmos 3	6	0	
1979-008	C 1074	<i>Soyuz T</i> test vehicle	Soyuz	5	0	HOOSF/4e
1979-063	C 1112	<i>Romb</i>	Cosmos 3	24	0	IG89; HOOSF/4e
1980-047	C 1186	<i>Romb</i>	Cosmos 3	25	0	
1980-067	C 1204	<i>Romb</i>	Cosmos 3	22	0	
1980-083	C 1215	Payload	Cosmos 3	2	0	HOOSF/4e
1981-093	SJ-2/-2A/-2B	Payloads	CZ-2B	6	0	IG89; HOOSF/4e
1981-097	C 1311	<i>Romb</i>	Cosmos 3	24	0	
1982-006	OPS 2849	Payload	Titan 3B Agena	4	3	HOOSF/4e
1982-007	C 1335	<i>Romb</i>	Cosmos 3	22	0	HOOSF/4e
1982-033	Salyut 7	Manned station	Proton	197	0	
1982-034	C 1351	<i>Romb</i>	Cosmos 3	24	0	
1982-076	C 1397	<i>Romb</i>	Cosmos 3	22	0	
1983-034	C 1453	<i>Romb</i>	Cosmos 3	22	0	
1983-049	C 1465	<i>Romb</i>	Cosmos 3	8	0	
1983-091	C 1494	<i>Romb</i>	Cosmos 3	25	0	
1983-101	C 1501	<i>Romb</i>	Cosmos 3	24	0	
1984-008	STTW-T1	Payload	CZ-3	2	0	HOOSF/4e
1984-104	C 1601	<i>Romb</i>	Cosmos 3	28	0	
1985-021	GEOSAT	Payload	Atlas 41E (OIS R/B)	4	3	HOOSF/4e
1985-050	C 1662	<i>Romb</i>	Cosmos 3	27	0	
1985-075	C 1677	RORSAT	Tsyklon	2	0	HOOSF/4e
1985-097	C 1697	<i>Tselina-2</i>	Zenit	4	4	HOOSF/4e/ Probably <i>Zenit</i> separation motor caps
1986-017	Mir	Manned station	Proton	323	0	
1986-024	C 1736	RORSAT	Tsyklon	28	1	IG89; HOOSF/4e
1986-030	C 1741	Payload	Cosmos 3	6	6	HOOSF/4e
1986-052	C 1763	Payload	Cosmos 3	3	3	HOOSF/4e
1986-067	C 1776	<i>Romb</i>	Cosmos 3	28	0	
1986-101	C 1809	Payload	Tsyklon	9	9	IG89; HOOSF/4e
1988-019	C 1932	RORSAT	Tsyklon	3	1	HOOSF/4e
1988-065	C 1960	<i>Romb</i>	Cosmos 3	28	0	
1988-067	FSW-1 2	Payload	CZ-2C	5	0	HOOSF/4e
1988-113	C 1985	<i>Duga-K</i>	Tsyklon	36	0	
1989-012	C 2002	<i>Romb</i>	Cosmos 3	10	0	
1989-100	C 2053	<i>Duga-K</i>	Tsyklon	37	0	HOOSF/4e; rocket body has since fragmented—see Section 2
1990-012	C 2059	<i>Romb</i>	Cosmos 3	10	0	
1990-038	C 2075	<i>Romb</i>	Cosmos 3	14	0	
1990-104	C 2106	<i>Romb</i>	Tsyklon	28	0	
1995-008	C 2306	<i>Romb</i>	Cosmos 3	23	0	

Table 4.2's references are as follows: HOOSF/4e: History of On-orbit Satellite Fragmentations, 4th Ed., Jan. 1990; IG89: Interagency Group (Space) Report on Orbital Debris, 1989; and SSP76-80: Soviet Space Programs, 1976-80, Part 3, May 1985.

4.3 Provisional Breakups

Analyses¹ performed by the USSPACECOM 1st Command and Control Squadron (1CACS), now known as the 1st Space Control Squadron (1SPCS), indicate that there may be an additional twelve breakup events of an unknown nature. These are included for reference purposes in the following table.

Table 4.3: Provisional Breakup Events by Event Date

INTERNATIONAL DESIGNATOR	SCC CATALOG NUMBER	COMMON NAME	EVENT DATE
1965-108A	1863	OV2-3/LES-3, -4/OSCAR 4 R/B (Titan IIIC Transtage)	21 Dec 65
1983-105B	14423	<i>Ariane 1 R/B</i>	27 Feb 84
1984-023B	14787	<i>Ariane 1 R/B</i>	4 Jul 84
1984-081C	15165	<i>Ariane 3 R/B</i>	18 Sep 84
1988-098B	19622	<i>Ariane 2 R/B</i>	22 Dec 88
1989-027B	19920	<i>Ariane 2 R/B</i>	19 Apr 89
1983-127G	14607	<i>Proton-K DM SOZ ullage motor</i>	26 Jul 89
1991-054C	21640	IUS R/B (1)	2 Aug 91
1986-010B	16528	CZ-3 R/B	17 May 92
1983-072B	14190	Atlas 75E R/B (SGS II stage)	29 Jan 96
1997-036B	24881	Atlas 2AS Centaur	23 Feb 98?
1992-088E	22273	<i>Proton-K DM SOZ ullage motor</i>	29 Feb 00

¹ Stringer, M.E., B. Teets, and R. Thurston, "Identifying Satellite Launch Origins with Historical Examples". In Proceedings of the 4th US/Russian Space Surveillance Conference, 2000.

5.0 SATELLITES NOT ASSOCIATED WITH BREAKUPS

The table below identifies specific SSN numbers of objects which possess the same International Designator year and number but are not associated with the indicated event. For example, 1961-015C was an Ablestar rocket body which broke up. The mission deployed two objects (Transit 4A and Solrad 3/Injun 1) which were not associated with the rocket body explosion. Those two objects are not counted in the 1961-015 totals, although they definitely are associated with the 1961-015 international designator.

Occasionally it is not obvious whether an object should be included in a fragmentation event. In those cases historical research and historical Satellite Catalogs usually reveal whether an object should be included in the count. The list below represents the best summary of excluded objects. The parent object is always considered a fragment. Aerodynamic breakups are included in this list if they produced cataloged fragmentation other than the parent object.

The list below is formatted as follows: The international designator and number of excluded debris in parenthesis are followed by the SSN numbers which are not debris. A blank line separates years.

Int'l Designator

1961-015 (2) - 116 117

1962-057 (0) -

1963-047 (0) -

1964-006 (27) - 746 748 750 14427 14428 15786 16544 16545 16546 16547 16548 18589 18686 19010 19173
19990 19991 19992 19993 19994 19995 19996 19997 19998 20101 20224 21621

1964-070 (1) - 920

1965-012 (1) - 1095

1965-020 (3) - 1267 1268 1269

1965-082 (1) - 1624

1965-088 (23) 1707 1708 1740 1741 1784 1785 1786 1787 1788 1789 1790 1791 1792 1793 1794 1795 1796
1797 1798 1799 1800 1801 1802

1966-012 (2) - 2012 2014

1966-046 (3) - 2186 2189 2190

1966-056 (3) - 2255 2256 2511

1966-059 (1) - 2291

1966-088 (0) -

1966-101 (0) -

1968-003 (1) - 3096

1968-025 (1) - 3170

1968-081 (5) - 3428 3429 3430 3431 5999

1968-090 (0) -

1968-091 (1) - 3505

1968-097 (0) -

1969-029 (1) - 3835

1969-064 (1) - 4051

1969-082 (10) - 4111 4132 4166 4168 4237 4247 4256 4257 4259 4295

JSC 62530

1970-025 (2) - 4362 4363
1970-089 (1) - 4597
1970-091 (0) -

1971-015 (1) - 4965
1971-106 (4) - 5650 5664 5665 5672

1972-058 (1) - 6126

1973-017 (1) - 6398
1973-021 (2) - 6434 6436
1973-086 (1) - 6920

1974-089 (3) - 7529 7530 7531
1974-103 (1) - 7588

1975-004 (1) - 7615
1975-052 (2) - 7924 7965
1975-080 (1) - 8192
1975-102 (1) - 8417

1976-063 (1) - 8933
1976-067 (2) - 9013 9016
1976-072 (1) - 9048
1976-077 (1) - 9057
1976-105 (3) - 9496 9497 9506
1976-120 (2) - 9604 9605
1976-123 (4) - 9623 9624 9639 9640
1976-126 (3) - 9643 9644 9645

1977-027 (3) - 9912 9913 9921
1977-047 (3) - 10060 10066 10089
1977-065 (3) - 10143 10145 10156
1977-068 (3) - 10151 10152 10167
1977-092 (6) - 10366 10367 10368 10408 10484 11571
1977-121 (1) - 10532

1978-026 (2) - 10702 10703
1978-083 (3) - 11016 11017 11076
1978-098 (2) - 11080 18605
1978-100 (4) - 11084 11085 11086 11177

1979-017 (3) - 11279 11291 11322
1979-033 (2) - 11334 11367
1979-058 (3) - 11418 11423 11555
1979-077 (3) - 11512 11513 11550
1979-104 (3) - 11645 24754 25098

1980-021 (1) - 11730
1980-028 (4) - 11759 11760 11761 11762
1980-030 (1) - 11766
1980-057 (3) - 11872 11873 11888
1980-085 (3) - 12033 12034 12035
1980-089 (1) - 12055

1981-016 (4) - 12304 12305 12306 12311
 1981-028 (1) - 12365
 1981-031 (3) - 12377 12378 12384
 1981-053 (1) - 12508
 1981-058 (3) - 12548 12549 12561
 1981-071 (3) - 12629 12630 12680
 1981-072 (1) - 12632
 1981-088 (5) - 12818 12819 12820 12821 12822
 1981-089 (1) - 12829
 1981-108 (3) - 12934 12935 12940

1982-038 (1) - 13151
 1982-055 (2) - 13260 13261
 1982-088 (1) - 13509
 1982-115 (4) - 13685 13686 13692 13693

1983-020 (3) - 13901 13903 20413
 1983-022 (2) - 13924 14477
 1983-038 (6) - 14036 14037 14038 14041 14042 14043
 1983-044 (1) - 14065
 1983-070 (3) - 14183 14184 14191
 1983-075 (5) - 14208 14209 14229 14631 14928
 1983-127 (7) - 14590 14591 14592 14593 14594 14595 14607

1984-011 (6) - 14681 14688 14689 14692 14695 14696
 1984-083 (1) - 15168
 1984-106 (6) - 15333 15334 15335 15336 15337 17358
 1984-114 (2) - 15385 15386

1985-030 (1) - 15654
 1985-037 (7) - 15697 15698 15699 15700 15701 15702 15715
 1985-039 (1) - 15735
 1985-042 (5) - 15755 15770 15771 15772 15774
 1985-082 (1) - 16055
 1985-094 (6) - 16138 16140 16141 16142 16143 16144
 1985-118 (10) - 16396 16397 16398 16399 16403 16404 16405 16406 16407 16445
 1985-121 (5) - 16434 16435 16436 16437 16438

1986-019 (3) - 16613 16614 16616
 1986-059 (1) - 16896
 1986-069 (0) -

1987-004 (1) - 7298
 1987-020 (4) - 17536 26111 26601 26982
 1987-059 (2) - 18185 18186
 1987-062 (1) - 18215
 1987-068 (1) - 18312
 1987-078 (3) - 18350 18351 18353
 1987-079 (6) - 18355 18356 18357 18358 18359 18360
 1987-108 (1) - 18714
 1987-109 (5) - 18715 18716 18717 18718 18722

1988-007 (1) - 18824
 1988-040 (1) - 19121
 1988-085 (6) - 19501 19502 19503 19504 19505 21751

JSC 62530

1988-109 (3) - 19687 19688 19690

1989-001 (6) - 19749 19750 19751 19752 19753 19754
1989-004 (5) - 19765 19766 19767 19768 19776
1989-006 (1) - 19772
1989-052 (5) - 20107 20108 20109 20110 20115
1989-054 (1) - 20125
1989-056 (2) - 20137 20138
1989-100 (38) - 20389 20397 20398 20408 20467 20468 20515 20522 20531 20532 20637 20640 20802 20803
20821 20822 20823 20911 21020 21021 21022 21023 21042 21043 21064 21205 21206 21207
21537 21540 21767 21768 21769 21770 21771 21772 21773 21774
1989-101 (6) - 20391 20392 20393 20394 20400 21648

1990-045 (6) - 20619 20620 20621 20622 20623 20630
1990-081 (7) - 20788 20789 20790 20792 20793 20797 20798
1990-087 (1) - 20829
1990-102 (5) - 20953 20954 20955 20958 21046
1990-105 (1) - 20978
1990-110 (6) - 21006 21007 21008 21009 21010 21011

1991-003 (3) - 21055 21056 21058
1991-009 (8) - 21100 21101 21102 21103 21104 21105 21106 21107
1991-010 (5) - 21111 21112 21113 21122 21129
1991-015 (4) - 21139 21140 21142 21904
1991-025 (6) - 21216 21217 21218 21219 21220 21221
1991-068 (6) - 21728 21729 21730 21731 21732 21733
1991-071 (1) - 21742
1991-075 (1) - 21765

1992-021 (3) - 21939 21940 21942
1992-041 (8) - 22027 22028 22033 27484 27485 27486 27487 27675
1992-047 (7) - 22056 22057 22058 22059 22060 22061 22066
1992-082 (5) - 22245 22246 22247 22248 22249
1992-091 (1) - 22281
1992-093 (5) - 22284 22290 22291 22292 22293

1993-016 (3) - 22565 22575 22576
1993-018 (1) - 22586
1993-028 (1) - 22642
1993-045 (1) - 22717
1993-057 (2) - 22790 22953
1993-072 (5) - 22907 22908 22909 22910 22926

1994-004 (2) - 22973 22987
1994-029 (1) - 23105
1994-038 (5) - 23168 23169 23170 23171 23172
1994-069 (5) - 23327 23328 23329 23330 23339
1994-085 (1) - 23439

1995-028 (1) - 23597
1995-033 (3) - 23605 23607 23608
1995-037 (9) - 23620 23621 23622 23623 23624 23625 23626 23627 23630

1996-010 (4) - 23794 23795 23796 23824
1996-034 (5) - 23880 23881 23882 23883 23886

1997-024 (1) - 24806
1997-079 (1) - 25089
1997-086 (3) - 25126 25127 25128

1998-011 (1) - 25175

1999-057 (2) - 25940 25941
1999-072 (1) - 26041

2001-049 (3) - 26957 26958 26959

2003-035 (6) - 27857 28084 28085 28086 28087 28088

6.0 SATELLITES NOT ASSOCIATED WITH ANOMALOUS EVENTS

The table below identifies specific SSN numbers of objects which possess the same International Designator year and number but are not associated with the indicated anomalous event. The list below represents the best summary of excluded objects. Parent object is not considered a fragment.

The list below is formatted as follows: The international designator and number of excluded debris in parenthesis are followed by the SSN numbers which are not debris.

Int'l Designator

1963-049 (12) - 703 704 705 706 715 753 2432 2620 2930 4586 6182 6283

1964-026 (5) - 801 805 806 809 2986

1964-053 (2) - 876 877

1965-016 (9) - 1208 1244 1245 1271 1272 1291 1292 1293 1310

1965-027 (3) - 1314 1315 1316

1965-048 (4) - 1420 1425 1428 1435

1965-109 (5) - 1864 1865 2086 2226 2353

1966-005 (6) - 1952 1953 2140 2141 2889 2989

1966-024 (2) - 2119 2120

1966-040 (2) - 2173 2174

1966-077 (3) - 2403 2411 2412

1967-034 (4) - 2754 2755 2777 2778

1967-048 (4) - 2807 2811 17723 19222

1967-092 (4) - 2965 2967 2994 3122

1968-019 (2) - 3150 3151

1970-067 (5) - 4507 4515 5036 5447 6372

1971-003 (2) - 4849 4850

1972-049 (2) - 6079 6080

1972-102 (2) - 6319 6320

1975-027 (2) - 7734 7735

1978-014 (6) - 10664 10665 12329 12330 12331 12406

1978-064 (1) - 10967

1978-094 (2) - 11055 11056

1978-096 (3) - 1060 11061 11062

1978-098 (2) - 11080 11081

1979-057 (3) - 11416 11419 11634

1981-043 (3) - 12456 12457 15769

1981-054 (5) - 12512 12513 12514 12515 12519

1981-059 (3) - 12553 12559 12560

JSC 62530

1985-066 (6) - 15935 15936 15938 15950 15951 16020
1985-090 (2) - 16110 16111

1987-020 (2) - 17535 17536 (there are over 100 pieces of fragmentation as well)

1988-032 (2) - 19045 19046

1989-089 (2) - 20322 20323

1990-037 (3) - 20579 20580 22920

1991-039 (3) - 21397 21398 21842
1991-050 (6) - 21574 21575 21576 21577 21578 21610

1993-014 (5) - 22561 22562 22567 22568 22599

1994-077 (11) - 23404 23405 23406 23407 23408 23409 23410 23417 23418 23419 27760

1995-041 (3) - 23639 23640 23641
1995-059 (2) - 23710 23711

1999-051 (3) - 25919 25920 25921