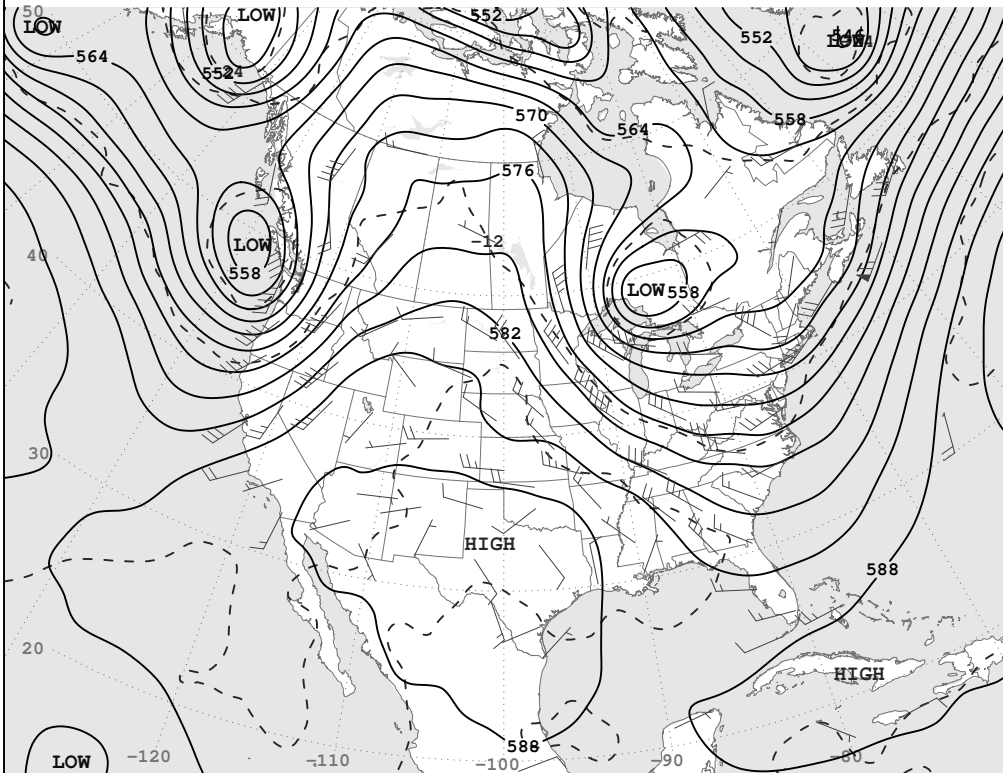
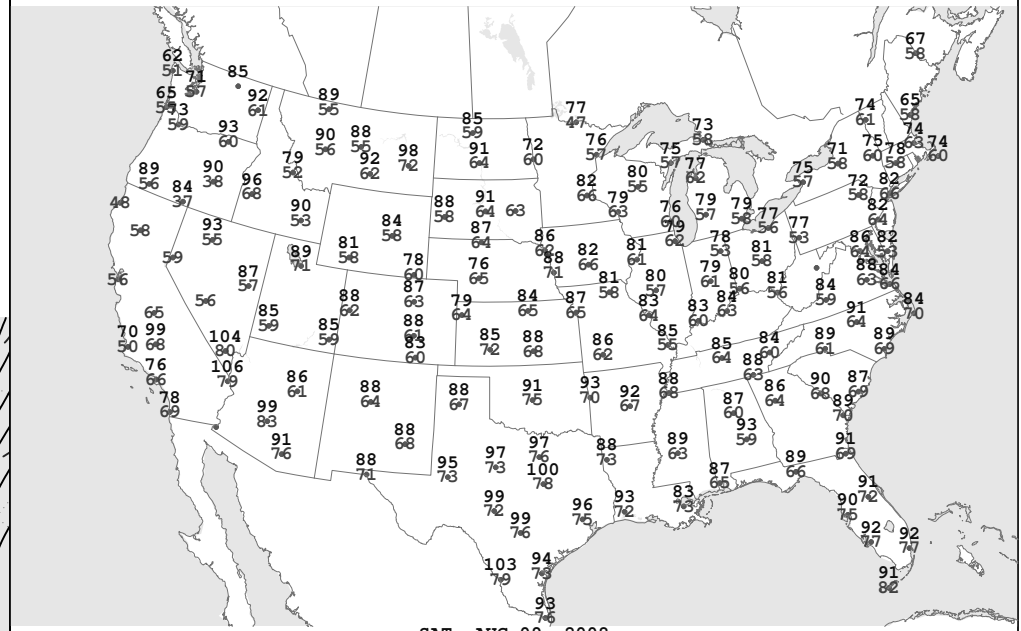


SAT, AUG 09, 2008

Surface Weather Map and Station Weather at 7:00 A.M. E.S.T.

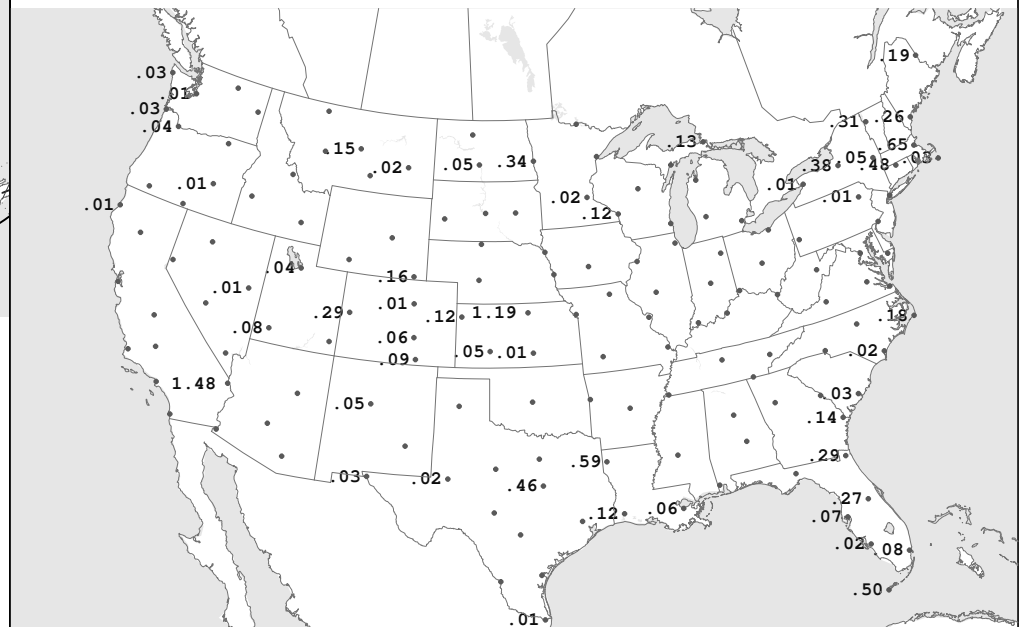


SAT, AUG 09, 2008
500-Millibar Height Contours at 7:00 A.M. E.S.T.



SAT, AUG 09, 2008

Highest and Lowest Temperature



SAT, AUG 09, 2008

24-hour Precipitation Areas and Amounts Ending 7:00 A.M. E.S.T.