

## Number of Inhabitants

A

---

# NUMBER OF INHABITANTS

## Nebraska

### LIST OF TABLES

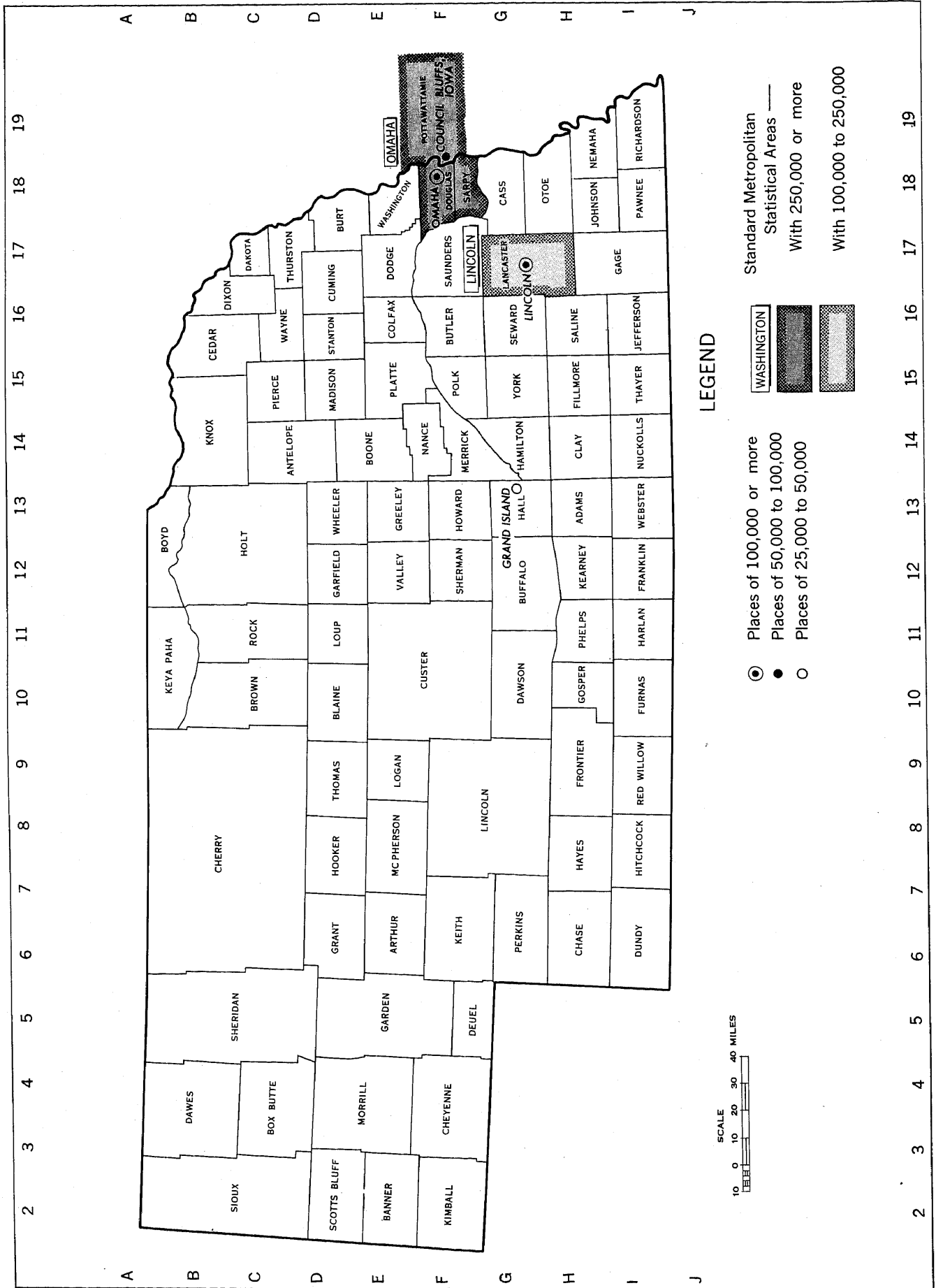
[Page numbers listed here omit the State prefix number which appears as part of the page number for each page. The prefix for this State is 29]

Table	Page
1.—Population of the State, urban and rural: 1860 to 1960.....	7
2.—Population in groups of places according to size: 1960 and 1950.....	7
3.—Population in groups of places according to size: 1900 to 1960.....	8
4.—Population in incorporated and unincorporated places according to size: 1960.....	9
5.—Population of incorporated places of 10,000 or more from earliest census to 1960.....	9
6.—Area and population of counties, urban and rural: 1960 and 1950.....	10
7.—Population of counties, by minor civil divisions: 1940 to 1960.....	11
8.—Population of all incorporated places and of unincorporated places of 1,000 or more: 1940 to 1960.....	19
9.—1960 population of areas annexed between 1950 and 1960 by incorporated places having 2,500 inhabitants or more in 1950.....	22
10.—Population of urbanized areas: 1960 and 1950.....	22
11.—Population of standard metropolitan statistical areas: 1960 and 1950.....	23
12.—Population of the State and of standard metropolitan statistical areas, by type of residence: 1960.....	23

### LIST OF MAPS

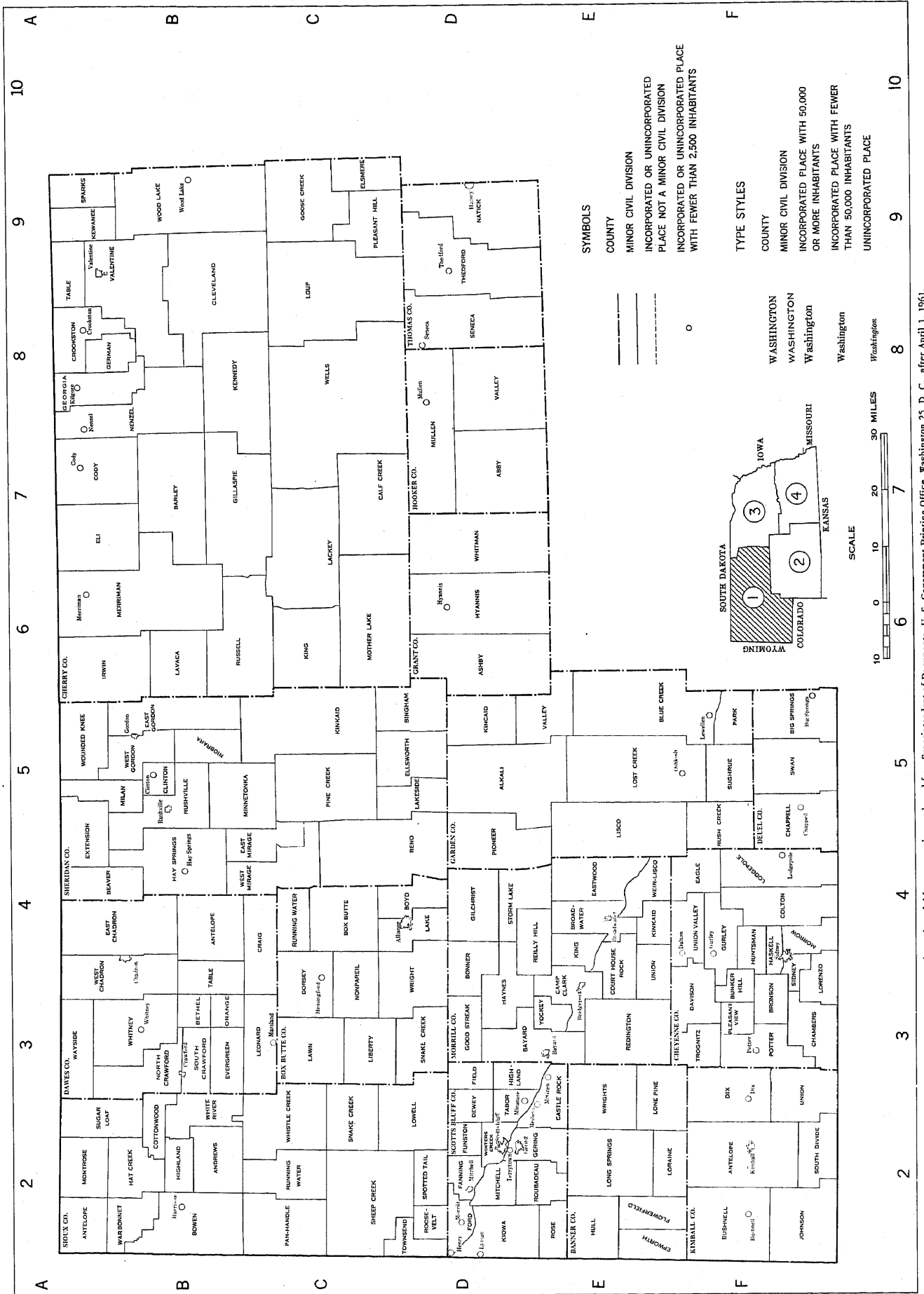
The State, showing counties, places of 25,000 or more, and standard metropolitan statistical areas.....	2
The State, showing minor civil divisions.....	3
Urbanized areas (separate map for each area).....	24

NEBRASKA—COUNTIES, PLACES OF 25,000 OR MORE, AND STANDARD METROPOLITAN STATISTICAL AREAS



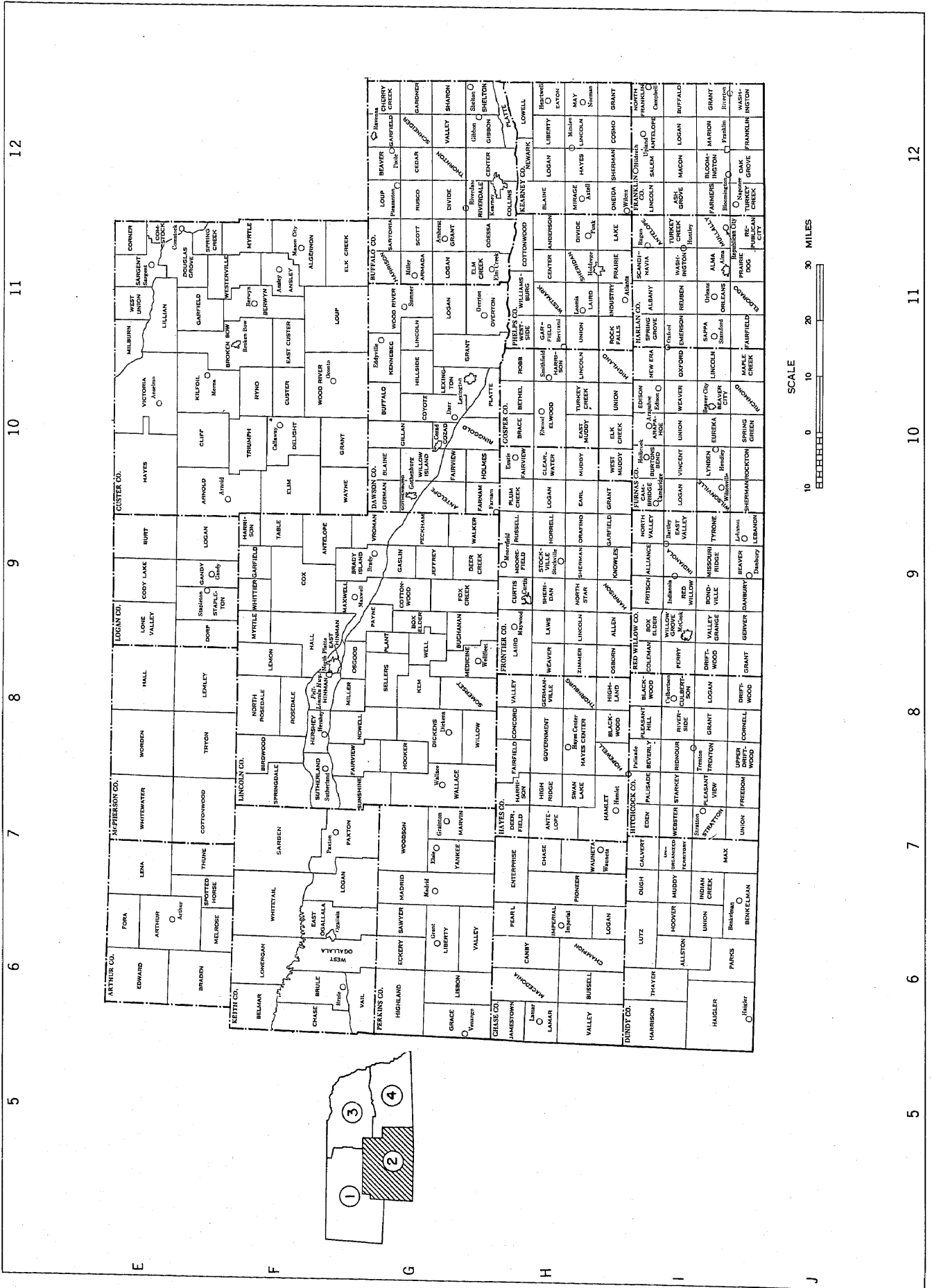
# NEBRASKA—SECTION 1

## MINOR CIVIL DIVISIONS—ELECTION PRECINCTS AND TOWNSHIPS



Large-scale copies of this map may be purchased from Superintendent of Documents, U. S. Government Printing Office, Washington 25, D. C., after April 1, 1961.

NEBRASKA—SECTIONS 2 AND 3  
MINOR CIVIL DIVISIONS—ELECTION PRECINCTS AND TOWNSHIPS



5 6 7 8 9 10 11 12

SCALE 0 10 20 30 MILES



NEBRASKA—SECTION 4

MINOR CIVIL DIVISIONS—ELECTION PRECINCTS AND TOWNSHIPS

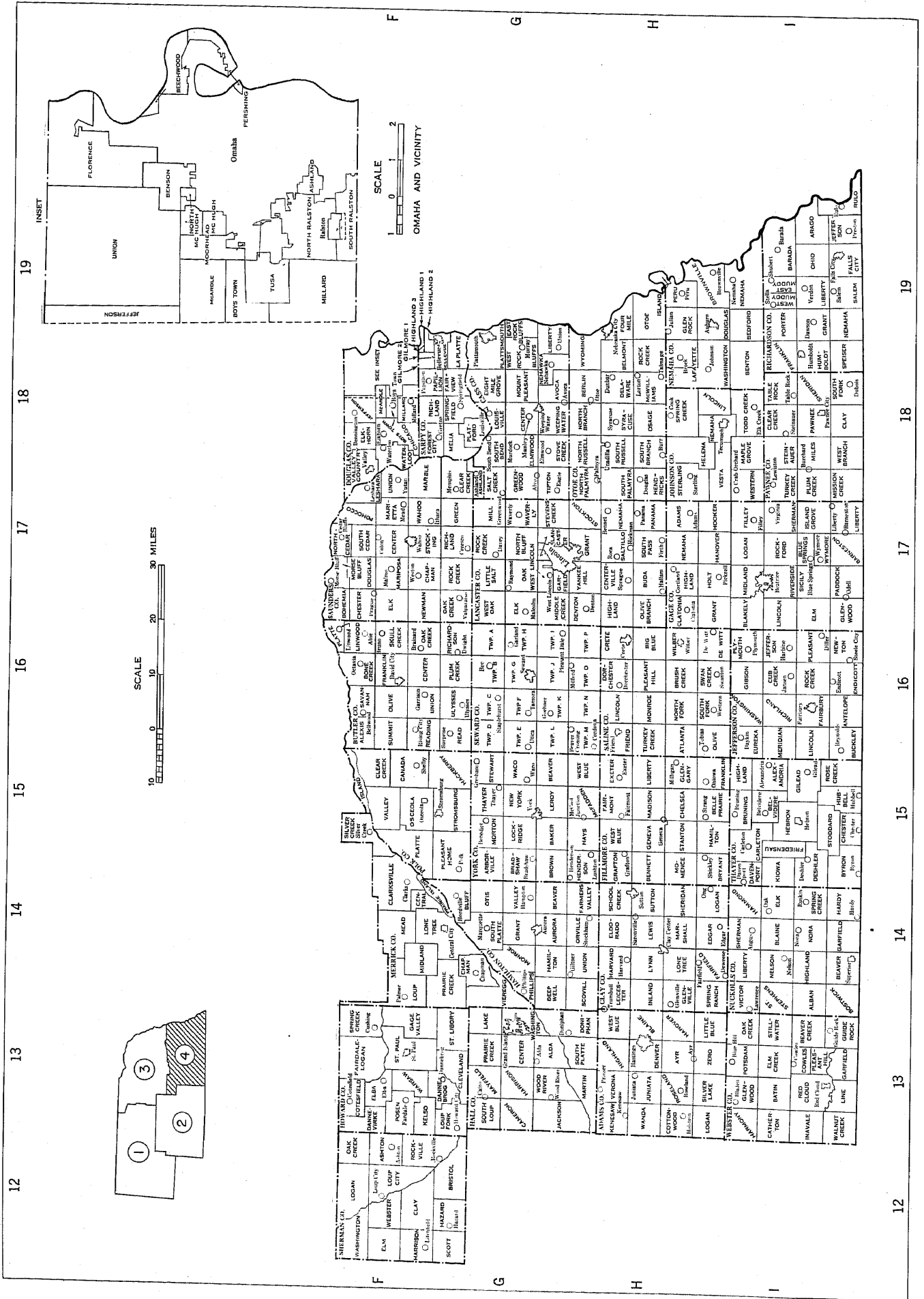


Table 1.—POPULATION OF THE STATE, URBAN AND RURAL: 1860 TO 1960

[For description of current and previous urban definitions, see text. Minus sign (-) denotes decrease]

Census date	The State			Urban territory				Rural territory			Percent of total	
	Population	Increase over preceding census		Number of urban places	Population	Increase over preceding census		Population	Increase over preceding census		Urban	Rural
		Number	Percent			Number	Percent		Number	Percent		
Current urban definition:												
1960 (Apr. 1).....	1,411,330	85,820	6.5	43	1,766,053	144,148	23.2	645,277	-58,328	-8.3	54.3	45.7
1950 (Apr. 1).....	1,325,510	9,676	0.7	41	2,621,905	...	...	703,605	...	...	46.9	53.1
Previous urban definition:												
1960 (Apr. 1).....	1,411,330	85,820	6.5	43	733,595	127,065	20.9	677,735	-41,245	-5.7	52.0	48.0
1950 (Apr. 1).....	1,325,510	9,676	0.7	40	606,530	92,382	18.0	718,980	-82,706	-10.3	45.8	54.2
1940 (Apr. 1).....	1,315,834	-62,129	-4.5	36	514,148	28,041	5.8	801,686	-90,170	-10.1	39.1	60.9
1930 (Apr. 1).....	1,377,963	81,591	6.3	35	486,107	80,814	19.9	891,856	777	0.1	35.3	64.7
1920 (Jan. 1).....	1,296,372	104,158	8.7	31	405,293	94,441	30.4	891,079	9,717	1.1	31.3	68.7
1910 (Apr. 15).....	1,192,214	125,914	11.8	27	310,852	58,150	23.0	881,362	67,764	8.3	26.1	73.9
1900 (June 1).....	1,066,300	3,644	0.3	21	252,702	-38,939	-13.4	813,598	42,583	5.5	23.7	76.3
1890 (June 1).....	1,062,656	610,254	134.9	16	291,641	230,334	375.7	771,015	379,920	97.1	27.4	72.6
1880 (June 1).....	452,402	329,409	267.8	7	61,307	39,174	177.0	391,095	290,235	287.8	13.6	86.4
1870 (June 1).....	122,993	94,152	326.5	2	22,133	22,133	...	100,860	72,019	249.7	18.0	82.0
1860 (June 1).....	28,841	...	...	...	...	...	...	28,841	...	...	...	100.0

<sup>1</sup> Includes 32,458 persons in urban territory outside urban places.

<sup>2</sup> Includes 12,658 persons in urban territory outside urban places.

<sup>3</sup> Exclusive of population of areas taken to form parts of Colorado and Dakota Territories in 1861, but inclusive of population of area taken to form part of Idaho Territory in 1863.

Table 2.—POPULATION IN GROUPS OF PLACES ACCORDING TO SIZE: 1960 AND 1950

[Percent not shown where less than 0.1]

Type of area and size of place	1960				1950			
	Number of places	Population	Percent of total population	Percent of total	Number of places	Population	Percent of total population	Percent of total
The State.....	...	1,411,330	100.0	...	...	1,325,510	100.0	...
URBAN								
Total.....	( <sup>1</sup> )	766,053	54.3	100.0	( <sup>2</sup> )	621,905	46.9	100.0
Within urbanized areas.....	...	472,754	33.5	61.7	...	368,216	27.8	59.2
Central cities, total.....	2	430,119	30.5	56.1	2	350,001	26.4	56.3
Cities of 1,000,000 or more.....	...	...	...	...	...	...	...	...
Cities of 500,000 to 1,000,000.....	...	...	...	...	...	...	...	...
Cities of 250,000 to 500,000.....	1	301,598	21.4	39.4	1	251,117	18.9	40.4
Cities of 100,000 to 250,000.....	1	128,521	9.1	16.8	...	...	7.5	15.9
Cities of 50,000 to 100,000.....	...	...	...	...	...	...	...	...
Cities under 50,000.....	...	...	...	...	...	...	...	...
Urban fringes, total.....	...	42,635	3.0	5.6	...	18,215	1.4	2.9
Places of 2,500 or more.....	2	10,177	0.7	1.3	1	5,557	0.4	0.9
Places of 100,000 or more.....	...	...	...	...	...	...	...	...
Places of 50,000 to 100,000.....	...	...	...	...	...	...	...	...
Places of 25,000 to 50,000.....	...	...	...	...	...	...	...	...
Places of 10,000 to 25,000.....	...	...	...	...	...	...	...	...
Places of 5,000 to 10,000.....	1	7,200	0.5	0.9	1	5,557	0.4	0.9
Places of 2,500 to 5,000.....	1	2,977	0.2	0.4	...	...	...	...
Places under 2,500.....	...	...	...	...	1	1,300	0.1	0.2
Places of 2,000 to 2,500.....	...	...	...	...	...	...	...	...
Places of 1,500 to 2,000.....	...	...	...	...	...	...	...	...
Places of 1,000 to 1,500.....	...	...	...	...	1	1,300	0.1	0.2
Places under 1,000.....	...	...	...	...	...	...	...	...
Other urban territory.....	...	32,458	2.3	4.2	...	11,358	0.9	1.8
Outside urbanized areas.....	39	293,299	20.8	38.3	38	253,689	19.1	40.8
Places of 25,000 or more.....	1	25,742	1.8	3.4	...	...	...	...
Places of 10,000 to 25,000.....	8	123,600	8.8	16.1	8	121,209	9.1	19.5
Places of 5,000 to 10,000.....	12	79,697	5.6	10.4	8	55,169	4.2	8.9
Places of 2,500 to 5,000.....	18	64,260	4.6	8.4	22	77,311	5.8	12.4
RURAL								
Total.....	...	645,277	45.7	100.0	...	703,605	53.1	100.0
Places of 1,000 to 2,500.....	69	102,169	7.2	15.8	75	112,494	8.4	16.0
Places of 2,000 to 2,500.....	7	16,316	1.2	2.5	13	28,307	2.1	4.0
Places of 1,500 to 2,000.....	17	30,080	2.1	4.7	19	32,417	2.4	4.6
Places of 1,000 to 1,500.....	45	55,773	4.0	8.6	43	51,770	3.9	7.4
Other rural territory.....	...	543,108	38.5	84.2	...	591,111	44.6	84.0
URBANIZED AREAS								
Total.....	3	472,754	33.5	100.0	3	368,216	27.8	100.0
Areas of 1,000,000 or more.....	...	...	...	...	...	...	...	...
Areas of 500,000 to 1,000,000.....	...	...	...	...	...	...	...	...
Areas of 250,000 to 500,000.....	1	329,334	23.3	69.7	1	263,150	19.9	71.5
Areas of 100,000 to 250,000.....	1	136,220	9.7	28.8	...	...	...	...
Areas under 100,000.....	1	7,200	0.5	1.5	2	105,066	7.9	28.5

<sup>1</sup> There were 43 places of 2,500 or more.

<sup>2</sup> There were 41 places of 2,500 or more.



Table 3.—POPULATION IN GROUPS OF PLACES ACCORDING TO SIZE: 1900 TO 1960

Subject and size of place	1960		1950		1940	1930	1920	1910	1900
	Current urban definition	Previous urban definition	Current urban definition	Previous urban definition					
NUMBER OF PLACES									
Urban territory.....	43	43	42	40	36	35	31	27	21
Places of 2,500 or more.....	43	43	41	40	36	35	31	27	21
Places of 1,000,000 or more.....	...	...	...	...	...	...	...	...	...
Places of 500,000 to 1,000,000.....	...	...	...	...	...	...	...	...	...
Places of 250,000 to 500,000.....	1	1	1	1	...	...	...	...	...
Places of 100,000 to 250,000.....	1	1	...	...	1	1	1	1	1
Places of 50,000 to 100,000.....	...	...	1	1	1	1	1	...	...
Places of 25,000 to 50,000.....	1	1	...	...	...	...	...	2	2
Places of 10,000 to 25,000.....	8	8	8	8	7	6	3	1	...
Places of 5,000 to 10,000.....	13	13	9	9	8	9	9	1	7
Places of 2,500 to 5,000.....	19	19	22	21	19	18	17	14	11
Places under 2,500.....	...	...	1	...	...	...	...	...	...
Rural territory.....	495	494	495	494	495	494	482	427	346
Places of 1,000 to 2,500.....	69	68	75	74	69	73	78	64	44
Places under 1,000.....	426	426	420	420	426	421	404	363	302
Cumulative summary:									
Places of 1,000,000 or more.....	...	...	...	...	...	...	...	...	...
Places of 500,000 or more.....	...	...	...	...	...	...	...	...	...
Places of 250,000 or more.....	1	1	1	1	...	...	...	...	...
Places of 100,000 or more.....	2	2	1	1	...	1	1	1	1
Places of 50,000 or more.....	2	2	2	2	2	2	2	2	1
Places of 25,000 or more.....	3	3	2	2	2	2	2	3	3
Places of 10,000 or more.....	11	11	10	10	2	2	5	4	3
Places of 5,000 or more.....	24	24	19	19	17	8	14	13	10
Places of 2,500 or more.....	43	43	41	40	36	35	31	27	21
POPULATION									
Urban territory.....	766,053	733,595	621,905	606,530	514,148	486,107	405,293	310,852	252,702
Places of 2,500 or more.....	733,595	733,595	609,247	606,530	514,148	486,107	405,293	310,852	252,702
Places of 1,000,000 or more.....	...	...	...	...	...	...	...	...	...
Places of 500,000 to 1,000,000.....	...	...	...	...	...	...	...	...	...
Places of 250,000 to 500,000.....	301,598	301,598	251,117	251,117	...	...	...	...	...
Places of 100,000 to 250,000.....	128,521	128,521	...	...	223,844	214,006	191,601	124,096	102,555
Places of 50,000 to 100,000.....	...	...	98,884	98,884	81,984	75,933	54,948	...	...
Places of 25,000 to 50,000.....	25,742	25,742	...	...	...	...	...	70,232	66,170
Places of 10,000 to 25,000.....	123,600	123,600	121,209	121,209	91,996	78,013	36,060	10,326	...
Places of 5,000 to 10,000.....	86,897	86,897	60,726	60,726	54,912	62,216	65,035	61,670	48,004
Places of 2,500 to 5,000.....	67,237	67,237	77,311	74,594	61,412	55,939	57,649	44,528	35,973
Places under 2,500.....	...	...	1,300	...	...	...	...	...	...
Other urban territory.....	32,458	...	11,358	...	...	...	...	...	...
Rural territory.....	645,277	677,735	703,605	718,980	801,686	891,856	891,079	881,362	813,598
Places of 1,000 to 2,500.....	102,169	100,460	112,494	110,570	105,997	107,172	116,304	95,295	65,577
Places under 1,000.....	136,923	136,923	139,580	139,580	158,042	162,661	159,264	147,997	123,378
Other rural territory.....	406,185	440,352	451,531	468,830	537,647	622,023	615,511	638,070	624,643
Cumulative summary:									
Places of 1,000,000 or more.....	...	...	...	...	...	...	...	...	...
Places of 500,000 or more.....	...	...	...	...	...	...	...	...	...
Places of 250,000 or more.....	301,598	301,598	251,117	251,117	...	...	...	...	...
Places of 100,000 or more.....	430,119	430,119	251,117	251,117	223,844	214,006	191,601	124,096	102,555
Places of 50,000 or more.....	430,119	430,119	350,001	350,001	305,828	289,939	246,549	124,096	102,555
Places of 25,000 or more.....	455,861	455,861	350,001	350,001	305,828	289,939	246,549	194,328	168,725
Places of 10,000 or more.....	579,461	579,461	471,210	471,210	397,824	367,952	282,609	204,654	168,725
Places of 5,000 or more.....	666,358	666,358	531,936	531,936	452,736	430,168	347,644	266,324	216,729
Places of 2,500 or more.....	733,595	733,595	609,247	606,530	514,148	486,107	405,293	310,852	252,702
PERCENT OF TOTAL POPULATION									
Urban territory.....	54.3	52.0	46.9	45.8	39.1	35.3	31.3	26.1	23.7
Places of 2,500 or more.....	52.0	52.0	46.0	45.8	39.1	35.3	31.3	26.1	23.7
Places of 1,000,000 or more.....	...	...	...	...	...	...	...	...	...
Places of 500,000 to 1,000,000.....	...	...	...	...	...	...	...	...	...
Places of 250,000 to 500,000.....	21.4	21.4	18.9	18.9	...	...	...	...	...
Places of 100,000 to 250,000.....	9.1	9.1	...	...	17.0	15.5	14.8	10.4	9.6
Places of 50,000 to 100,000.....	...	...	7.5	7.5	6.2	5.5	4.2	...	...
Places of 25,000 to 50,000.....	1.8	1.8	...	...	...	...	...	5.9	6.2
Places of 10,000 to 25,000.....	8.8	8.8	9.1	9.1	7.0	5.7	2.8	0.9	...
Places of 5,000 to 10,000.....	6.2	6.2	4.6	4.6	4.2	4.5	5.0	5.2	4.5
Places of 2,500 to 5,000.....	4.8	4.8	5.8	5.6	4.7	4.1	4.4	3.7	3.4
Places under 2,500.....	...	...	0.1	...	...	...	...	...	...
Other urban territory.....	2.3	...	0.9	...	...	...	...	...	...
Rural territory.....	45.7	48.0	53.1	54.2	60.9	64.7	68.7	73.9	76.3
Places of 1,000 to 2,500.....	7.2	7.1	8.5	8.3	8.1	7.8	9.0	8.0	6.1
Places under 1,000.....	9.7	9.7	10.5	10.5	12.0	11.8	12.3	12.4	11.6
Other rural territory.....	28.8	31.2	34.1	35.4	40.9	45.1	47.5	53.5	58.6
Cumulative summary:									
Places of 1,000,000 or more.....	...	...	...	...	...	...	...	...	...
Places of 500,000 or more.....	...	...	...	...	...	...	...	...	...
Places of 250,000 or more.....	21.4	21.4	18.9	18.9	...	...	...	...	...
Places of 100,000 or more.....	30.5	30.5	18.9	18.9	17.0	15.5	14.8	10.4	9.6
Places of 50,000 or more.....	30.5	30.5	26.4	26.4	23.2	21.0	19.0	10.4	9.6
Places of 25,000 or more.....	32.3	32.3	26.4	26.4	23.2	21.0	19.0	16.3	15.8
Places of 10,000 or more.....	41.1	41.1	35.5	35.5	30.2	26.7	21.8	17.2	15.8
Places of 5,000 or more.....	47.2	47.2	40.1	40.1	34.4	31.2	26.8	22.3	20.3
Places of 2,500 or more.....	52.0	52.0	46.0	45.8	39.1	35.3	31.3	26.1	23.7

Table 4.—POPULATION IN INCORPORATED AND UNINCORPORATED PLACES ACCORDING TO SIZE: 1960

Size of place and urban-rural classification	All places		Incorporated places		Unincorporated places		Size of place and urban-rural classification	All places		Incorporated places		Unincorporated places	
	Number	Population	Number	Population	Number	Population		Number	Population	Number	Population	Number	Population
Total.....	538	972,687	537	970,978	1	1,709							
500,000 or more.....	1	301,598	1	301,598	...	...	In urbanized areas—Con.	1	7,200	1	7,200	...	...
250,000 to 500,000.....	1	128,521	1	128,521	...	...	5,000 to 10,000.....	1	2,977	1	2,977	...	...
100,000 to 250,000.....	...	...	...	...	...	...	2,500 to 5,000.....	...	...	...	...	...	...
50,000 to 100,000.....	...	...	...	...	...	...	2,000 to 2,500.....	...	...	...	...	...	...
25,000 to 50,000.....	1	25,742	1	25,742	...	...	1,500 to 2,000.....	...	...	...	...	...	...
20,000 to 25,000.....	1	21,412	1	21,412	...	...	1,000 to 1,500.....	...	...	...	...	...	...
10,000 to 20,000.....	7	102,188	7	102,188	...	...	500 to 1,000.....	...	...	...	...	...	...
5,000 to 10,000.....	13	86,897	13	86,897	...	...	200 to 500.....	...	...	...	...	...	...
2,500 to 5,000.....	19	67,237	19	67,237	...	...	Under 200.....	...	...	...	...	...	...
2,000 to 2,500.....	7	16,316	7	16,316	...	...	Other urban territory.....	39	293,299	39	293,299	...	...
1,500 to 2,000.....	17	30,080	16	28,371	1	1,709	25,000 to 50,000.....	1	25,742	1	25,742	...	...
1,000 to 1,500.....	45	55,773	45	55,773	...	...	20,000 to 25,000.....	1	21,412	1	21,412	...	...
500 to 1,000.....	88	63,181	88	63,181	...	...	10,000 to 20,000.....	7	102,188	7	102,188	...	...
200 to 500.....	169	54,478	169	54,478	...	...	5,000 to 10,000.....	12	79,697	12	79,697	...	...
Under 200.....	169	19,264	169	19,264	...	...	2,500 to 5,000.....	18	64,260	18	64,260	...	...
In urbanized areas.....	4	440,296	4	440,296	...	...	Rural territory.....	495	239,092	494	237,383	1	1,709
500,000 or more.....	1	301,598	1	301,598	...	...	2,000 to 2,500.....	7	16,316	7	16,316	...	...
250,000 to 500,000.....	1	128,521	1	128,521	...	...	1,500 to 2,000.....	17	30,080	16	28,371	1	1,709
100,000 to 250,000.....	...	...	...	...	...	...	1,000 to 1,500.....	45	55,773	45	55,773	...	...
50,000 to 100,000.....	...	...	...	...	...	...	500 to 1,000.....	88	63,181	88	63,181	...	...
25,000 to 50,000.....	...	...	...	...	...	...	200 to 500.....	169	54,478	169	54,478	...	...
20,000 to 25,000.....	...	...	...	...	...	...	Under 200.....	169	19,264	169	19,264	...	...
10,000 to 20,000.....	...	...	...	...	...	...							

Table 5.—POPULATION OF INCORPORATED PLACES OF 10,000 OR MORE FROM EARLIEST CENSUS TO 1960

[Minus sign (-) denotes decrease]

Incorporated place and census year	Population	Increase over preceding census		Incorporated place and census year	Population	Increase over preceding census		Incorporated place and census year	Population	Increase over preceding census	
		Number	Percent			Number	Percent			Number	Percent
<b>BEATRICE:</b>				<b>GRAND ISLAND--Con.</b>				<b>NORFOLK:</b>			
1960.....	12,132	319	2.7	1920.....	13,947	3,621	35.1	1960.....	13,111	1,776	15.7
1950.....	11,813	930	8.5	1910.....	10,326	2,772	36.7	1950.....	11,335	845	8.1
1940.....	10,883	586	5.7	1900.....	7,554	18	0.2	1940.....	10,490	-227	-2.1
1930.....	10,297	633	6.6	1890.....	7,536	4,573	154.3	1930.....	10,717	2,083	24.1
1920.....	9,664	308	3.3	1880.....	2,963	...	...	1920.....	8,634	2,609	43.3
1910.....	9,356	1,481	18.8					1910.....	6,025	2,142	55.2
1900.....	7,875	-5,961	-43.1	<b>HASTINGS:</b>				1900.....	3,883	845	27.8
1890.....	13,836	11,389	465.4	1960.....	21,412	1,201	5.9	1890.....	3,038	...	...
1880.....	2,447	...	...	1950.....	20,211	5,066	33.4	<b>NORTH PLATTE:</b>			
<b>COLUMBUS:</b>				1940.....	15,145	-345	-2.2	1960.....	17,184	1,751	11.3
1960.....	12,476	3,592	40.4	1930.....	15,490	3,843	33.0	1950.....	15,433	3,004	24.2
1950.....	8,884	1,252	16.4	1920.....	11,647	2,309	24.7	1940.....	12,429	368	3.1
1940.....	7,632	734	10.6	1910.....	9,338	2,150	29.9	1930.....	12,061	1,595	15.2
1930.....	6,898	1,488	27.5	1900.....	7,188	-6,396	-47.1	1920.....	10,466	5,673	118.4
1920.....	5,410	396	7.9	1890.....	13,584	10,767	382.2	1910.....	4,793	1,153	31.7
1910.....	5,014	1,492	42.4	1880.....	2,817	...	...	1900.....	3,640	1,585	19.1
1900.....	3,522	388	12.4	<b>KEARNEY:</b>				1890.....	3,055	2,692	741.6
1890.....	3,134	1,003	47.1	1960.....	14,210	2,095	17.3	1880.....	363	...	...
1880.....	2,131	1,605	305.1	1950.....	12,115	2,472	25.6	<b>OMAHA:</b>			
1870.....	526	...	...	1940.....	9,643	1,068	12.5	1960.....	301,598	50,481	20.1
<b>FREMONT:</b>				1930.....	8,775	873	11.3	1950.....	251,117	27,273	12.2
1960.....	19,698	4,936	33.4	1920.....	7,702	1,500	24.2	1940.....	223,844	9,838	4.6
1950.....	14,762	2,900	24.4	1910.....	6,202	568	10.1	1930.....	214,006	22,405	11.7
1940.....	11,862	455	4.0	1900.....	5,634	-2,440	-30.2	1920.....	191,601	67,505	54.4
1930.....	11,407	1,815	18.9	1890.....	8,074	6,292	353.1	1910.....	124,096	21,541	21.0
1920.....	9,592	874	10.0	1880.....	1,782	...	...	1900.....	102,555	-37,897	-27.0
1910.....	8,718	1,477	20.4	<b>LINCOLN:</b>				1890.....	140,452	109,934	360.2
1900.....	7,241	494	7.3	1960.....	128,521	29,637	30.0	1880.....	30,518	14,435	89.8
1890.....	6,747	3,734	123.9	1950.....	98,884	16,900	20.6	1870.....	16,083	14,200	754.1
1880.....	3,013	1,818	152.1	1940.....	81,984	6,051	8.0	1860.....	1,883	...	...
1870.....	1,195	...	...	1930.....	75,933	20,985	38.2	<b>SCOTTSELUFF:</b>			
<b>GRAND ISLAND:</b>				1920.....	54,948	10,975	25.0	1960.....	13,377	519	4.0
1960.....	25,742	3,060	13.5	1910.....	43,973	3,804	9.5	1950.....	12,858	801	6.6
1950.....	22,682	3,552	18.6	1900.....	40,169	-14,985	-27.2	1940.....	12,057	3,592	42.4
1940.....	19,130	1,089	6.0	1890.....	55,154	42,151	324.2	1930.....	8,465	1,553	22.5
1930.....	18,041	4,094	29.4	1880.....	13,003	...	...	1920.....	6,912	5,166	295.9
								1910.....	1,746	...	...

Δ The revised population total for Norfolk is 13,640. The figure in the table resulted from an error which was discovered too late for inclusion in the detailed distributions.

Table 6.—AREA AND POPULATION OF COUNTIES, URBAN AND RURAL: 1960 AND 1950

[Minus sign (-) denotes decrease. Percent not shown where less than 0.1]

Table with 17 columns: County, Map reference, Land area in square miles, 1960 population (Total, Urban, Rural), 1950 population (Total, Urban, Rural), and Percent increase, 1950 to 1960 (Total, Urban, Rural). Rows include The State and 93 counties.

Table 7.—POPULATION OF COUNTIES, BY MINOR CIVIL DIVISIONS: 1940 TO 1960

["U" denotes an unincorporated place. For changes in boundaries, etc., between 1940 and 1950, see table 6 for this State in U. S. Census of Population: 1950, Vol. I or II. Total population of a place located in 2 or more minor civil divisions appears in table 8. Minor civil division figures for 1950 and 1940 do not necessarily add to county totals. "Precincts" shown here are election precincts]

County and minor civil division	1960	1950	1940	County and minor civil division	1960	1950	1940	County and minor civil division	1960	1950	1940
<b>ADAMS COUNTY</b> .....	28,944	28,855	24,576	<b>BOONE COUNTY--Con.</b>				<b>BUFFALO COUNTY--Con.</b>			
Ayr twp.....	339	394	481	Boone prec.....	364	442	492	Rusco twp.....	234	255	317
Ayr village (pt.) <sup>1</sup> .....	65	69	74	Cedar prec.....	1,130	1,369	1,670	Sartoria twp.....	159	187	232
Blaine twp. <sup>1</sup> .....	542	503	418	Cedar Rapids village.....	512	541	695	Schneider twp.....	255	302	365
Cottonwood twp.....	374	393	501	Dublin prec.....	472	559	631	Scott twp.....	192	211	238
Holstein village.....	205	187	241	Primrose village.....	117	154	176	Sharon twp.....	263	347	376
Denver twp. <sup>1</sup> .....	1,866	2,514	2,463	Manchester prec.....	500	579	709	Shelton twp.....	1,278	1,437	1,479
Hanover twp.....	271	299	368	Midland prec.....	353	408	484	Shelton village <sup>7</sup> .....	904	1,032	983
Hastings city <sup>7</sup> .....	21,412	20,211	15,145	North Branch prec.....	299	379	497	Thornton twp.....	246	268	363
Highland twp.....	283	300	335	Oakland prec.....	1,188	1,335	1,589	Valley twp.....	131	254	296
Junata twp.....	719	712	728	Petersburg village <sup>8</sup> .....	400	508	657				
Junata village.....	422	365	338	Plum Creek prec.....	264	378	454	<b>BURT COUNTY</b> .....	10,192	11,536	12,546
Kenesaw twp.....	788	845	880	Roselma prec.....	327	436	424	Arizona twp.....	517	646	890
Kenesaw village.....	546	584	551	Shell Creek prec.....	333	385	431	Bell Creek twp. <sup>8</sup> .....	437	566	543
Little Blue twp.....	277	349	416	Weitzel prec.....	255	374	408	Craig twp. <sup>8</sup> .....	1,002	1,135	1,261
Logan twp.....	186	200	284					Craig village.....	378	384	437
Roseland twp.....	506	528	626	<b>BOX BUTTE COUNTY</b> .....	11,688	12,279	10,736	Decatur twp.....	1,224	1,363	1,604
Roseland village.....	163	154	187	Alliance prec. <sup>4</sup> .....	7,845	7,891	6,253	Decatur village.....	766	808	905
Silver Lake twp.....	214	240	309	Alliance city <sup>4</sup> .....	7,845	7,891	6,253	Everett twp.....	1,384	1,462	1,477
Verona twp.....	336	389	504	Box Butte prec.....	463	525	618	Lyons village.....	974	1,011	1,033
Prosser village.....	70	81	99	Boyd prec. <sup>4</sup> .....	361	455	329	Logan twp.....	494	573	669
Wanda twp.....	238	247	317	Dorsey prec.....	1,243	1,366	1,234				
West Blue twp.....	280	334	364	Hemingford village.....	904	946	792	Oakland city <sup>8</sup> .....	1,429	1,456	1,380
Trumbull village (pt.).....	2	2	7	Lake prec. <sup>4</sup> .....	560	625	647	Oakland twp.....	360	408	441
Zero twp.....	313	397	437	Lawn prec.....	230	281	346	Pershing twp.....	301	327	407
Ayr village (pt.).....	46	52	78	Liberty prec.....	91	137	146	Quinnebaugh twp.....	163	180	237
				Nonpareil prec.....	368	448	473	Riverside twp.....	187	253	279
<b>ANTELOPE COUNTY</b> .....	10,176	11,624	13,289	Running Water prec.....	113	107	155	Silver Creek twp.....	298	444	551
Bazile twp.....	291	357	407	Snake Creek prec.....	69	69	85	Summit twp.....	608	807	882
Blaine twp.....	270	326	355	Wright prec.....	345	375	450	Tekamah city.....	1,788	1,914	1,925
Burnett twp.....	309	365	404								
Cedar twp.....	322	408	494	<b>BOYD COUNTY</b> .....	4,513	4,911	6,060	<b>BUTLER COUNTY</b> .....	10,312	11,432	13,106
Clearwater twp.....	644	722	873	Basin twp.....	647	714	857	Alexis twp.....	320	330	366
Clearwater village.....	418	472	568	Naper village.....	198	188	195	Bone Creek twp.....	429	492	579
Crawford twp.....	337	434	465	Bristow twp.....	271	279	379	Octavia village.....	94	103	151
Custer twp.....	239	276	331	Bristow village <sup>5</sup> .....	153	146	188	Center twp.....	392	446	502
Eden twp.....	253	255	317	Bush twp.....	197	264	411	David City twp.....	2,304	2,321	2,272
Elgin twp.....	203	241	310	Monowi village.....	40	67	99	David City.....	2,304	2,321	2,272
Ellsworth twp.....	469	543	691	Butte twp.....	899	1,044	1,205	Franklin twp.....	436	491	578
Brunswick village.....	254	260	289	Anoka village.....	32	60	117	Linwood twp.....	456	531	618
Elm twp.....	234	269	341	Butte village.....	526	614	603	Abie village.....	117	113	134
Frenchtown twp.....	207	228	315	Lynch twp.....	565	649	778	Oak Creek twp.....	759	879	1,049
Garfield twp.....	654	761	886	Lynch village.....	409	440	487	Brainard village.....	300	373	444
Orchard village.....	421	458	493	McGulley twp.....	251	351	422	Olive twp.....	397	372	402
Grant twp.....	300	350	395	Morton twp.....	338	360	444	Platte twp.....	255	299	409
Lincoln twp.....	158	192	265	Gross village.....	17	29	23	Linwood village.....	151	168	247
Logan twp.....	1,214	1,216	1,317	Mullen twp.....	127	138	183	Plum Creek twp.....	347	414	444
Elgin village.....	881	820	853	Spencer twp.....	1,046	944	1,142	Read twp.....	410	484	669
Neligh city.....	1,776	1,822	1,796	Spencer village.....	671	540	635	Surprise village.....	79	120	228
Neligh twp.....	322	319	379	Ware twp.....	172	168	239	Reading twp.....	638	754	866
Oakdale twp.....	618	786	873					Rising City village.....	308	374	420
Oakdale village.....	397	502	561	<b>BROWN COUNTY</b> .....	4,436	5,164	5,962	Richardson twp.....	490	624	817
Ord twp.....	155	191	185	Ainsworth city <sup>6</sup> .....	1,982	2,150	1,833	Dwight village.....	209	218	294
Royal twp.....	288	410	505	Ainsworth prec. <sup>6</sup> .....	555	655	772	Savannah twp.....	728	762	833
Royal village.....	93	157	193	Calamus prec.....	120	130	199	Bellwood village.....	361	389	434
Sherman twp.....	151	240	235	Chester prec.....	78	76	108	Skull Creek twp.....	538	582	708
Stanton twp.....	165	192	237	Fairfield prec.....	26	40	59	Bruno village.....	155	155	189
Tilden city (pt.).....	288	330	336	Garfield prec.....	132	207	225	Summit twp.....	309	368	446
Verdigris twp.....	127	184	285	Johnston prec.....	412	506	771	Ulysses twp.....	726	755	876
Willow twp.....	182	207	292	Johnstown village.....	81	109	173	Ulysses village <sup>9</sup> .....	357	374	429
				Lakeland twp.....	90	101	123	Union twp.....	438	528	672
<b>ARTHUR COUNTY</b> .....	680	803	1,045	Long Pine city.....	487	567	824	Garrison village.....	82	88	124
Arthur prec.....	286	343	435	Moon Lake prec.....	47	52	81				
Arthur village.....	165	176	...	Pine prec.....	130	145	185	<b>CASS COUNTY</b> .....	17,821	16,361	16,992
Braden prec.....	66	93	110	Pine Glen prec.....	86	130	195	Avoca prec.....	389	446	552
Edward prec.....	77	84	104	Smith prec.....	55	89	119	Avoca village (pt.).....	192	143	152
Fora prec.....	34	29	46	Valley prec.....	62	87	137	Center twp.....	506	545	620
Lena prec.....	91	87	120	Wilson prec.....	104	150	171	Manley village <sup>10</sup> .....	113	...	...
Melrose prec.....	42	38	54					East Rock Bluffs prec.....	201	232	328
Spotted Horse prec.....	42	60	98	<b>BUFFALO COUNTY</b> .....	26,236	25,134	23,655	Eight Mile Grove prec.....	548	550	541
Thune prec.....	42	69	78	Armada twp.....	301	380	462	Elmwood prec.....	651	647	669
				Miller village.....	137	179	205	Murdock village.....	247	225	199
<b>BANNER COUNTY</b> .....	1,269	1,325	1,403	Beaver twp.....	196	244	344	Greenwood prec.....	437	495	555
Epworth prec.....	154	187	142	Poolo village.....	19	33	72	Alvo village (pt.).....	126	153	177
Flowerfield prec.....	130	137	131	Cedar twp. <sup>7</sup> .....	252	268	362	Liberty prec.....	719	736	896
Hull prec.....	103	113	149	Center twp. <sup>7</sup> .....	606	723	654	Union village.....	303	277	364
Lone Pine prec.....	119	107	130	Cherry Creek twp.....	158	204	266	Louisville prec.....	1,434	1,302	1,347
Long Springs prec.....	410	377	415	Collins twp. <sup>7</sup> .....	799	514	550	Louisville village <sup>10</sup> .....	1,194	1,014	977
Lorraine prec.....	125	143	145	Divide twp.....	318	388	370	Mount Pleasant prec.....	337	386	489
Wrights prec.....	228	261	291	Riverdale village (pt.).....	6	17	4	Nehawka prec.....	468	515	687
				Elm Creek twp.....	1,130	1,173	1,185	Nehawka village.....	262	272	353
<b>BLAINE COUNTY</b> .....	1,016	1,203	1,538	Elm Creek village.....	778	799	730	Plattsmouth city <sup>10</sup> .....	6,244	4,874	4,268
Brewster prec.....	298	369	326	Gardney twp. <sup>7</sup> .....	177	286	370				
Brewster village.....	44	69	...	Garfield twp. <sup>7</sup> .....	228	295	305	Plattsmouth prec. <sup>10</sup> .....	1,074	755	839
Dunning prec.....	397	494	588	Gibson twp.....	1,539	1,560	1,365	Salt Creek prec.....	636	640	668
Dunning village.....	210	254	272	Gibbon Village.....	1,083	1,063	836	Greenwood village <sup>10</sup> .....	403	364	350
Edith prec.....	75	83	143	Grant twp.....	455	456	527	South Bend prec.....	344	392	473
Hardscrabble prec.....	76	60	79	Amherst village.....	220	219	238	South Bend village.....	86	100	100
Halsey village (pt.) <sup>2</sup> .....	9	...	...	Harrison twp.....	137	182	192	Stove Creek prec.....	848	851	871
Hawley prec.....	90	101	195	Kearney city <sup>7</sup> .....	14,210	12,115	9,643	Elmwood village.....	481	445	456
Purdum prec.....	80	96	140	Logan twp.....	154	177	238	Tipton prec.....	729	690	764
				Loup twp.....	456	462	549	Alvo village (pt.).....	33	37	38
<b>BOONE COUNTY</b> .....	9,134	10,721	12,127	Pleasanton village.....	199	188	235	Eagle village.....	302	255	289
Albion city.....	1,982	2,132	2,268	Odesa twp.....	361	434	509	Weeping Water city.....	1,048	1,070	1,139
Ashland prec.....	280	366	407	Platte twp.....	220	219	280	Weeping Water prec.....	518	524	569
Beaver prec.....	1,130	1,300	1,331	Ravena city <sup>7</sup> .....	1,417	1,451	1,429	Avoca village (pt.).....	66	53	45
St. Edward city.....	777	917	893	Riverdale twp.....	360	382	389	West Rock Bluffs prec.....	690	711	717
Bonanza prec.....	257	279	332	Riverdale village (pt.).....	138	117	117	Murray village.....	279	244	209

Table 7.—POPULATION OF COUNTIES, BY MINOR CIVIL DIVISIONS: 1940 TO 1960—Con.

["U" denotes an unincorporated place. For changes in boundaries, etc., between 1940 and 1950, see table 8 for this State in U. S. Census of Population: 1950, Vol. I or II. Total population of a place located in 2 or more minor civil divisions appears in table 8. Minor civil division figures for 1950 and 1940 do not necessarily add to county totals. "Precincts" shown here are election precincts]

Table with 12 columns: County and minor civil division, 1960, 1950, 1940, County and minor civil division, 1960, 1950, 1940, County and minor civil division, 1960, 1950, 1940. Rows are organized by county: CEDAR COUNTY, CHEYENNE COUNTY--Con., CHASE COUNTY, CHERRY COUNTY, CHEYENNE COUNTY, CUSTER COUNTY--Con., DAKOTA COUNTY, COLFAX COUNTY, CUMING COUNTY, CUSTER COUNTY, DAWSON COUNTY.

See footnotes at end of table, p. 18.

Table 7.—POPULATION OF COUNTIES, BY MINOR CIVIL DIVISIONS: 1940 TO 1960—Con.

["U" denotes an unincorporated place. For changes in boundaries, etc., between 1940 and 1950, see table 6 for this State in U. S. Census of Population: 1950, Vol. I or II. Total population of a place located in 2 or more minor civil divisions appears in table 8. Minor civil division figures for 1950 and 1940 do not necessarily add to county totals. "Precincts" shown here are election precincts]

Table with 12 columns: County and minor civil division, 1960, 1950, 1940, County and minor civil division, 1960, 1950, 1940, County and minor civil division, 1960, 1950, 1940. Rows include VALLEY COUNTY, WAYNE COUNTY, WASHINGTON COUNTY, WHEELER COUNTY, and YORK COUNTY.

1 ADAMS.--Part of Ayr village detached and area reverted to Ayr township. Parts of Blaine and Denver townships annexed to Hastings city.
2 BLAINE.--Halsey village incorporated from part of Hardscrabble precinct and Thomas County.
3 BOONE.--Part of Oakland precinct annexed to Petersburg village.
4 BOX BUTTE.--Parts of Boyd and Lake precincts annexed to Alliance precinct co-extensive with Alliance city.

34 HOOKER.--Parts of Millen precinct annexed to Millen village.
35 HOWARD.--Fairdale and Logan precincts consolidated and designated as Fairdale-Logan precinct. Name of Posen village changed to Fardale since 1950.
36 JEFFERSON.--Part of Cub Creek precinct annexed to Jansen village. Part of Fairbury precinct annexed to Fairbury city.
37 KEITH.--Parts of East Ogallala and West Ogallala precincts annexed to Ogallala city. Part of Paxton precinct annexed to Paxton village. Birdwood precinct annexed to Sarben precinct and part of Sarben precinct annexed to Paxton precinct.

Table 7.—POPULATION OF COUNTIES, BY MINOR CIVIL DIVISIONS: 1940 TO 1960—Con.

"U" denotes an unincorporated place. For changes in boundaries, etc., between 1940 and 1960, see table 6 for this State in *U. S. Census of Population: 1950*, Vol. I or II. Total population of a place located in 2 or more minor civil divisions appears in table 8. Minor civil division figures for 1950 and 1940 do not necessarily add to county totals. "Precincts" shown here are election precincts

County and minor civil division	1960	1950	1940	County and minor civil division	1960	1950	1940	County and minor civil division	1960	1950	1940
GARFIELD COUNTY—Con.				HARLAN COUNTY				HOLT COUNTY—Con.			
Kinkaid prec.	33	72	81	Albany twp.	89	135	183	Inman twp.	503	618	698
Midvale prec.	199	236	326	Alma city <sup>31</sup>	1,342	1,768	1,272	Inman village.	192	237	206
Rockford prec.	328	374	452	Alma twp. <sup>31</sup>	186	225	297	Iowa twp.	132	201	276
Roosevelt prec.	30	49	64	Antelope twp.	267	285	389	Josie twp.	30	32	36
Willow Springs prec.	278	327	428	Ragan village (pt.)	71	90	130	Lake twp.	181	170	214
GOSPER COUNTY				Eldorado twp.	157	204	287	McClure twp.	113	124	143
	2,489	2,734	3,687	Emerson twp.	354	401	454	O'Neill city.	3,181	3,027	2,532
Bethel prec.	171	140	236	Oxford village (pt.)	209	235	239	Paddock twp.	237	294	397
Brace prec.	132	138	187	Fairfield twp.	138	145	212	Pleasant View twp.	144	145	167
East Muddy prec.	139	151	226	Mallally twp.	322	166	205	Rock Falls twp. <sup>33</sup>	73	172	287
Elk Creek prec.	218	256	333	Republican City village <sup>31</sup>	189	...	...	Sand Creek twp.	178	184	226
Elwood prec.	747	763	997	Orleans twp.	853	1,212	1,117	Saratoga twp.	96	205	170
Elwood village <sup>28</sup>	581	562	633	Orleans city.	608	956	815	Scott twp.	122	181	287
Harrison prec.	326	361	454	Prairie Dog twp.	38	163	233	Shamrock twp.	64	106	142
Smithfield village.	85	102	158	Republican City twp.	54	961	566	Sheridan twp.	274	312	363
Highland prec.	85	132	191	Reuben twp.	150	185	269	Shields twp.	232	256	400
Lincoln prec.	137	149	178	Sappa twp.	422	484	533	Steel Creek twp.	170	114	259
Robb prec.	214	208	270	Stamford village.	220	265	260	Stuart twp.	1,344	1,405	1,509
Turkey Creek prec.	66	62	160	Scandinavia twp.	173	219	265	Stuart village.	794	785	760
Union prec.	139	156	226	Ragan village (pt.)	19	12	33	Swan twp.	127	158	209
West Muddy prec.	115	198	229	Spring Grove twp.	170	213	284	Verdigris twp.	617	707	870
GRANT COUNTY				Turkey Creek twp.	167	203	275	Page village.	230	275	335
	1,009	1,057	1,327	Huntley village (pt.)	44	49	86	Willowdale twp.	124	173	228
Ashby prec.	180	187	299	Washington twp.	199	220	289	Wyoming twp.	179	273	277
Hyannis prec.	536	583	673	Huntley village (pt.)	47	49	62	HOOKER COUNTY			
Hyannis village.	373	432	449	HAYES COUNTY					1,130	1,061	1,253
Whitman prec.	293	287	355		1,919	2,404	2,958	Abby prec.	96	96	141
GREELEY COUNTY				Antelope prec.	127	141	160	Mullen prec.	958	866	976
	4,595	5,575	6,845	Blackwood prec.	65	77	99	Mullen village <sup>34</sup>	811	652	725
Brayton prec.	141	195	238	Concord prec.	52	55	71	Valley prec.	76	99	136
Cedar prec.	166	199	261	Deerfield prec.	77	91	167	HOWARD COUNTY			
Center prec.	888	1,033	1,239	Fairfield prec.	91	141	152		6,541	7,226	8,422
Greeley Center village.	656	787	891	Germanville prec.	106	133	129	Cleveland prec.	189	229	265
Greeley Creek prec.	50	47	75	Government prec.	119	191	195	Cotesfield prec.	236	323	399
Fish Creek prec.	107	190	223	Hamlet prec.	328	440	615	Cotesfield village.	81	106	134
Freeman Valley prec.	178	150	219	Hamlet village.	113	154	220	Dannebrog prec.	496	600	750
Homestead prec.	38	83	132	Harrison prec.	22	42	46	Dannebrog village.	277	318	379
Leo Valley prec.	204	230	292	Hayes Center prec.	423	529	525	Dannevirke prec.	164	186	299
Logan prec.	170	222	248	Hayes Center village.	283	361	314	Elba prec.	393	410	545
Mount Pleasant prec.	127	141	226	Highland prec.	89	75	100	Elba village.	184	216	270
O'Connor prec.	211	246	360	High Ridge prec.	58	78	89	Fairdale-Logan prec. <sup>35</sup>	358	...	...
Parnell prec.	88	150	186	Hopewell prec.	85	137	165	Gage Valley prec.	314	339	433
Scotia prec.	552	693	774	Palisade village (pt.)	16	33	...	Kelso prec.	222	261	294
Scotia village.	350	474	453	Swan Lake prec.	86	114	145	Loup Fork prec.	466	526	649
Spalding prec.	997	1,059	1,294	Thornburg prec.	114	115	172	Howard City village.	181	167	228
Spalding village.	683	713	830	Valley prec.	77	95	128	Posen prec.	415	509	656
Spring Creek prec.	506	693	781	HITCHCOCK COUNTY				Fardale village <sup>35</sup>	172	172	200
Wallach village.	382	442	523		4,829	5,867	6,404	St. Libory prec.	609	668	699
Wallace Creek prec.	172	244	297	Beverly prec.	104	125	146	St. Paul city.	1,714	1,676	1,571
HALL COUNTY				Blackwood prec.	154	198	226	St. Paul prec.	401	427	564
	35,797	32,186	27,523	Cornell prec.	75	105	138	Spring Creek prec.	340	418	448
Alda twp.	564	549	537	Culbertson prec.	1,026	1,008	1,112	Cushing village.	56	71	102
Alda village.	229	190	151	Culbertson village.	803	770	815	Warsaw prec.	224	236	295
Cameron twp.	346	374	416	Driftwood prec.	57	66	112	JEFFERSON COUNTY			
Center twp.	751	419	506	Eben prec.	152	185	209		11,620	13,623	15,532
Doniphan twp.	786	850	881	Freedom prec.	79	107	142	Antelope prec.	179	267	378
Doniphan village.	390	412	395	Grant prec.	97	118	151	Buckley prec.	329	419	600
Grand Island city <sup>29</sup>	25,742	22,682	19,130	Logan prec.	62	87	125	Reynolds village.	131	166	211
Harrison twp.	358	355	451	Palisade prec.	588	747	898	Cub Creek prec.	477	596	730
Jackson twp.	659	802	657	Palisade village (pt.)	528	661	799	Jensen village <sup>36</sup>	204	244	255
Lake twp.	497	474	419	Pleasant Hill prec.	132	170	213	Endicott prec.	380	482	611
Martin twp.	181	310	274	Pleasant View prec.	58	107	138	Endicott village.	166	195	246
Mayfield twp.	550	510	580	Ridour prec.	278	425	405	Eureka prec.	426	512	610
Castro village (pt.) <sup>29</sup>	231	223	238	Trenton village (pt.) <sup>32</sup>	166	284	235	Daykin village.	144	157	165
Prairie Creek twp.	279	416	327	Riverside prec.	170	196	255	Fairbury city <sup>36</sup>	5,572	6,395	6,304
South Loup twp.	524	578	476	Starkey prec.	84	100	122	Fairbury prec. <sup>36</sup>	562	601	805
Castro village (pt.) <sup>28</sup>	272	199	173	Stratton prec.	600	723	758	Gibson prec.	298	337	404
South Platte twp. <sup>33</sup>	264	289	323	Stratton village.	492	628	630	Jefferson prec.	348	402	431
Washington twp. <sup>33</sup>	2,997	2,262	1,242	Trenton prec.	850	1,123	908	Harbine village.	58	85	63
Wood River twp. <sup>30</sup>	1,259	1,316	1,304	Trenton village (pt.) <sup>32</sup>	748	955	685	Lincoln prec.	299	339	505
Wood River village.	828	858	829	Union prec.	84	103	111	Meridian prec.	245	331	480
HAMILTON COUNTY				Upper Driftwood prec.	92	77	113	Newton prec.	438	543	742
	8,714	8,778	9,982	Webster prec.	87	97	122	Steele City village.	173	214	291
Aurora prec. <sup>30</sup>	418	446	453	HOLT COUNTY				Pleasant prec.	621	695	838
Beaver prec.	374	341	428		13,722	14,859	16,552	Diller village.	286	314	378
Bluff prec.	442	456	600	Antelope twp.	72	101	153	Plymouth prec.	651	700	860
Hordville village.	128	116	160	Atkinson twp.	1,805	1,869	1,966	Plymouth village.	372	348	434
City prec. <sup>30</sup>	2,576	2,455	2,419	Atkinson city <sup>30</sup>	1,524	1,372	1,350	Richland prec.	226	329	411
Aurora city <sup>30</sup>	2,576	2,455	2,419	Belle twp. <sup>30</sup>	60	...	...	Rock Creek prec.	270	337	408
Deep Well prec.	290	287	329	Chambers village.	697	749	730	Washington prec.	299	338	415
Farmers Valley prec.	348	380	460	Chambers twp.	296	395	388	JOHNSON COUNTY			
Grant prec. <sup>30</sup>	342	370	478	Cleveland twp.	123	135	180		6,281	7,251	8,662
Hamilton prec.	307	311	367	Coleman twp.	101	100	191	Helena prec.	473	557	716
Monroe prec.	327	359	419	Conley twp.	156	243	271	Lincoln prec.	231	326	425
Orville prec.	400	410	588	Deloit twp.	322	336	403	Maple Grove prec.	288	347	436
Stockham village.	69	82	197	Dustin twp.	76	126	148	Nemaha prec.	430	488	479
Otis prec.	380	410	458	Emmet twp.	252	269	350	Spring Creek prec.	771	879	1,037
Phillips prec.	393	381	457	Emmet village.	66	62	89	Cook village.	313	332	305
Phillips village.	192	190	205	Ewing twp.	696	848	858	Sterling prec.	968	1,169	1,323
Scovill prec.	250	240	302	Ewing village (pt.)	537	673	649	Sterling village.	471	547	640
South Platte prec.	611	615	766	Fairview twp.	117	101	134	Tecumseh city.	1,887	1,930	2,104
Marquette village.	210	218	245	Francis twp.	68	79	125	Todd Creek prec.	539	666	861
Union prec.	547	590	673	Golden twp.	203	253	323	Elk Creek village.	170	176	199
Giltner village.	293	284	325	Ewing village (pt.)	46	32	32	Vesta prec.	346	425	611
Valley prec.	709	687	785	Grattan twp.	617	566	739	Western prec.	348	464	670
Hampton village.	321	289	310	Green Valley twp.	175	166	211	Crab Orchard village.	103	120	218
	321	289	310	Holt Creek twp.	61	61	60				

See footnotes at end of table, p. 18.

Table 7.—POPULATION OF COUNTIES, BY MINOR CIVIL DIVISIONS: 1940 TO 1960—Con.

“U” denotes an unincorporated place. For changes in boundaries, etc., between 1940 and 1950, see table 6 for this State in U. S. Census of Population: 1950, Vol. I or II. Total population of a place located in 2 or more minor civil divisions appears in table 8. Minor civil division figures for 1950 and 1940 do not necessarily add to county totals. “Precincts” shown here are election precincts

County and minor civil division	1960	1950	1940	County and minor civil division	1960	1950	1940	County and minor civil division	1960	1950	1940
KEARNEY COUNTY.....	6,580	6,409	6,854	KNOX COUNTY--Con.				LINCOLN COUNTY--Con.			
Blaine twp.....	311	264	273	Verdigre twp.....	876	852	902	Walker prec.....	69	134	235
Cosmo twp.....	169	219	267	Verdigre village.....	584	570	556	Wallace prec.....	547	663	820
Easton twp.....	341	385	472	Walnut Grove twp.....	303	388	488	Wallace village.....	293	361	335
Heartwell village.....	113	125	141	Washington twp.....	197	235	295	Well prec.....	102	127	165
Grant twp.....	173	203	273	Western twp.....	122	146	179	Whittier prec.....	72	117	133
Hayes twp.....	1,223	1,112	1,070					Willow prec.....	80	109	133
Minden city (pt.).....	928	804	731	LANCASTER COUNTY.....	155,272	119,742	100,585		1,108	1,397	1,742
Liberty twp.....	185	216	324	Buda prec.....	653	576	682	LOGAN COUNTY.....			
Lincoln twp.....	1,716	1,576	1,401	Hallam village.....	264	172	168	Burt prec.....	45	58	66
Minden city (pt.).....	1,455	1,316	1,117	Centerville prec.....	582	593	712	Cody Lake prec.....	46	37	57
Logan twp.....	209	226	293	Sprague village.....	120	110	121	Dorp prec.....	90	145	177
Lowell twp.....	218	246	296	Denton prec.....	409	429	519	Gandy prec.....	191	275	421
May twp.....	197	269	358	Denton village <sup>40</sup> .....	94	101	126	Gandy village.....	41	88	169
Norman village.....	57	68	98	Elk prec.....	2,081	492	594	Logan prec.....	141	230	306
Mirage twp.....	1,024	839	775	Malcolm village.....	116	93	121	Lone Valley prec.....	42	64	80
Axtell village.....	477	352	295	Garfield prec. <sup>40</sup> .....	2,638	1,843	1,507	Stapleton prec.....	553	548	635
Newark twp.....	136	155	157	Grant prec. <sup>40</sup> .....	759	590	550	Stapleton village.....	359	353	399
Neida twp.....	465	493	632	Highland prec.....	313	339	418	LOUP COUNTY <sup>42</sup> .....	1,097	1,348	1,777
Wilcox village.....	260	296	310	Lancaster prec. <sup>40</sup> .....	1,566	605	537	Bloody prec.....	21	50	46
Sherman twp.....	213	206	263	Lincoln city <sup>40</sup> .....	128,521	98,884	81,984	Kent prec.....	196	205	275
				Little Salt prec.....	312	392	412	Little York prec. <sup>42</sup> .....	83	112	161
KEITH COUNTY.....	7,958	7,449	8,333	Middle Creek prec.....	540	534	605	Madison Square prec.....	111	121	182
Belmar prec.....	61	62	141	Mill prec.....	245	296	328	Sawyer prec.....	107	152	176
Brule prec.....	515	494	605	Nemaha prec.....	728	782	855	Stroh prec.....	140	162	249
Brule village.....	370	330	374	Bennet village.....	381	396	412	Taylor prec.....	439	526	645
Chase prec.....	95	126	188	North Bluff prec.....	360	331	383	Taylor village.....	280	311	349
East Ogallala prec. <sup>37</sup> .....	357	434	840	Oak prec.....	679	632	689	MAPHERSON COUNTY.....	735	825	1,175
Logan prec.....	386	428	527	Raymond village.....	223	196	199	Cottonwood prec.....	73	85	163
Loneragan prec.....	46	40	145	Olive Branch prec.....	346	413	526	Hall prec.....	142	148	222
Ogallala city <sup>37</sup> .....	4,250	3,456	3,159	Panama prec.....	524	636	697	Lemley prec.....	152	225	311
Paxton prec. <sup>37</sup> .....	906	1,001	984	Panama village.....	155	168	174	Tryon prec.....	176	196	269
Paxton village <sup>37</sup> .....	566	606	551	Rock Creek prec.....	510	466	570	Whitewater prec.....	96	79	97
Sarben prec. <sup>37</sup> .....	173	193	241	Davey village.....	121	112	125	Worden prec.....	96	91	113
Vail prec.....	290	439	528	Saltillo prec.....	778	786	950	MADISON COUNTY.....	25,145	24,338	24,269
West Ogallala prec. <sup>37</sup> .....	623	497	499	Hickman village.....	288	279	320	Battle Creek prec. <sup>43</sup> .....	775	831	940
Whitetail prec.....	256	239	387	Roca village.....	123	105	127	Battle Creek village (pt.) <sup>43</sup> .....	443	463	533
KEYA PAHA COUNTY.....	1,672	2,160	3,235	South Pass prec.....	818	747	889	Emerick prec.....	317	381	418
Burton prec.....	183	263	430	Firth village.....	277	245	323	Enola prec.....	159	226	296
Burton village.....	17	45	105	Stevens Creek prec.....	492	441	485	Fairview prec.....	390	394	486
Custer prec.....	735	892	1,011	Stockton prec.....	327	327	433	Green Garden prec.....	326	399	452
Springview village.....	281	298	347	Waverly prec.....	839	636	650	Grove prec.....	377	431	501
Garfield prec.....	61	117	165	Waverly village <sup>40</sup> .....	511	310	306	Highland prec. <sup>43</sup> .....	478	555	646
Keya Paha prec.....	198	262	381	West Lincoln prec.....	6,349	3,948	852	Battle Creek village (pt.) <sup>43</sup> .....	144	161	169
Mills prec.....	162	197	286	West Lincoln village.....	507	426	277	Jefferson prec.....	162	216	271
Norden-McGuire prec.....	253	341	510	West Oak prec.....	389	399	447	Kalamazoo prec.....	349	431	433
Simpson prec.....	80	88	132	Yankee Hill prec. <sup>40</sup> .....	3,514	3,625	3,311	Madison city <sup>43</sup> .....	1,513	1,663	1,812
				LINCOLN COUNTY.....	28,491	27,380	25,425	Madison prec.....	386	418	426
KIMBALL COUNTY.....	7,975	4,283	3,913	Antelope prec.....	127	154	194	Meadow Grove prec.....	592	657	713
Antelope prec.....	6,338	2,804	2,381	Birdwood prec.....	99	116	129	Meadow Grove village <sup>43</sup> .....	430	461	479
Kimball city <sup>38</sup> .....	4,384	2,048	1,725	Box Elder prec.....	18	27	57	Newman Grove city (pt.) <sup>43</sup> .....	866	1,004	1,036
Bushman prec.....	531	491	600	Brady Island prec.....	434	492	606	Norfolk city <sup>43</sup> .....	13,111	11,335	10,490
Bushnell village.....	266	225	252	Brady village.....	273	320	460	Norfolk prec. <sup>43</sup> .....	2,800	2,573	2,421
Dix prec.....	708	570	448	Buchanan prec.....	122	147	139	North Deer Creek prec.....	147	193	220
Dix village.....	420	270	199	Cottonwood prec.....	123	162	205	Schoolcraft prec.....	293	353	370
Johnson prec.....	172	189	247	Cox prec.....	50	49	115	Shell Creek prec.....	307	411	442
South Divide prec.....	111	93	92	Deer Creek prec.....	91	100	155	South Deer Creek prec. <sup>43</sup> .....	108	130	149
Union prec.....	115	136	145	Dickens prec.....	115	188	283	Tilden city (pt.).....	629	703	648
KNOX COUNTY.....	13,300	14,820	16,478	Dickens village.....	25	60	115	Union prec. <sup>43</sup> .....	173	215	230
Addison twp.....	271	261	322	East Hinman prec. <sup>41</sup> .....	1,095	1,583	1,502	Valley prec.....	399	388	446
Bloomfield city <sup>39</sup> .....	1,349	1,455	1,467	Fell-Lincoln Hwy. (U) (pt.).....	106	144	214	Warnerville prec.....	488	429	443
Bohemia twp.....	110	116	165	Fairview prec.....	122	151	208	MERRICK COUNTY.....	8,363	8,812	9,354
Central twp.....	214	276	324	Fox Creek prec.....	81	94	128	Central City <sup>44</sup> .....	2,406	2,394	2,460
Cleveland twp.....	296	396	452	Garfield prec.....	154	144	185	Central twp.....	122	146	139
Columbia twp.....	363	390	410	Gashin prec.....	491	391	346	Chapman twp.....	622	634	584
Creighton city <sup>39</sup> .....	1,388	1,401	1,272	Hall prec.....	28	42	62	Chapman village.....	303	274	204
Creighton twp. <sup>39</sup> .....	412	469	544	Harrison prec.....	28	42	62	Clarksville twp.....	1,093	1,161	1,229
Bazile Mills village.....	45	46	76	Hershey prec.....	950	1,030	1,103	Clarks village.....	439	464	454
Dolphin twp.....	406	482	474	Hershey village.....	504	573	487	Lone Tree twp. <sup>44</sup> .....	955	1,057	1,012
Dowling twp.....	343	391	465	Hinman prec. <sup>41</sup> .....	2,149	1,334	798	Loup twp. <sup>44</sup> .....	837	899	1,049
Eastern twp.....	1,064	1,115	1,158	Hinman city (pt.).....	1,709	.....	.....	Palmer village <sup>44</sup> .....	418	434	516
Crofton village.....	604	630	600	Hooker prec.....	29	40	56	Mead twp.....	330	366	435
Frankfort twp.....	159	181	238	Jeffrey prec.....	44	81	123	Midland twp.....	358	407	487
Harrison twp.....	213	315	319	Ken prec.....	36	39	82	Prairie Creek twp.....	433	493	573
Herrick twp.....	56	74	108	Lemon prec.....	43	74	98	Prairie Island twp.....	73	64	74
Hill twp.....	360	395	415	Maxwell prec.....	501	547	713	Silver Creek twp.....	666	728	827
Jefferson twp.....	177	200	272	Maxwell village.....	324	347	480	Silver Creek village <sup>44</sup> .....	431	444	421
Lincoln twp.....	1,058	1,090	1,146	Medicine prec.....	221	274	348	Viereg twp.....	466	463	485
Wausa village <sup>39</sup> .....	724	708	732	Wellfleet village.....	67	93	111	MORRILL COUNTY.....	7,057	8,263	9,436
Logan twp.....	183	221	272	Miller prec.....	134	136	164	Bayard city.....	1,519	1,869	2,121
Miller twp.....	349	358	475	Myrtle prec..... <sup>41</sup> .....	37	71	78	Bayard prec.....	1,100	1,317	1,608
Winnetoon village.....	85	120	141	North Platte prec..... <sup>41</sup> .....	17,184	15,433	12,429	Bonner prec.....	39	49	42
Morton twp. <sup>39</sup> .....	361	417	476	North Platte city <sup>41</sup> .....	17,184	15,433	12,429	Bridgeport city.....	1,643	1,631	1,520
Niobrara twp.....	832	826	893	North Rosedale prec.....	7	17	39	Broadwater city.....	235	300	344
Niobrara village <sup>39</sup> .....	736	577	629	Nowell prec.....	139	161	197	Broadwater prec.....	244	280	327
Peoria twp.....	351	376	405	Osgood prec.....	462	350	304	Camp Clark prec.....	678	871	942
Raymond twp.....	529	735	899	Payne prec.....	174	207	247	Court House Rock prec.....	168	175	246
Verdel village.....	123	142	108	Peckham prec.....	215	221	237	Eastwood prec.....	125	162	231
Santee twp.....	135	231	319	Plant prec.....	90	131	110	Gilechrist prec.....	91	83	96
Spade twp.....	149	194	249	Rosedale prec.....	140	141	187	Good Streak prec.....	61	58	79
Sparta twp.....	172	200	266	Sellers prec.....	181	164	157	Haynes prec.....	131	183	243
Union twp.....	141	206	328	Somerset prec.....	85	103	129	King prec.....	161	167	232
Valley twp.....	361	428	481	Springdale prec.....	52	45	72	Kinkaid prec.....	80	86	100
Center village.....	147	148	146	Sunshine prec.....	121	190	252				
				Sutherland prec.....	1,201	1,240	1,248				
				Sutherland village.....	867	856	862				
				Table prec.....	56	69	89				
				Vroman prec.....	114	148	151				







Table 7.—POPULATION OF COUNTIES, BY MINOR CIVIL DIVISIONS: 1940 TO 1960—Con.

["U" denotes an unincorporated place. For changes in boundaries, etc., between 1940 and 1950, see table 6 for this State in U. S. Census of Population: 1950, Vol. I or II. Total population of a place located in 2 or more minor civil divisions appears in table 8. Minor civil division figures for 1950 and 1940 do not necessarily add to county totals. "Precincts" shown here are election precincts]

Table with 12 columns: County and minor civil division, 1960, 1950, 1940, County and minor civil division, 1960, 1950, 1940, County and minor civil division, 1960, 1950, 1940. Rows include Valley County, Wayne County, Wheeler County, Washington County, Webster County, and York County, with sub-rows for various townships and villages.

1 ADAMS.—Part of Ayr village detached and area reverted to Ayr township. Parts of Blaine and Denver townships annexed to Hastings city.
2 BLAINE.—Halsey village incorporated from part of Hardscrabble precinct and Thomas County.
3 BOONE.—Part of Oakland precinct annexed to Petersburg village.
4 BOX BUTTE.—Parts of Boyd and Lake precincts annexed to Alliance precinct co-extensive with Alliance city.
5 BOYD.—Part of Bristow township annexed to Bristow village.
6 BROWN.—Part of Ainsworth precinct annexed to Ainsworth city.
7 BUFFALO.—Part of Garfield township annexed to Ravenna city and part of Ravenna city detached and area annexed to Garfield township. Parts of Kearney city detached and areas annexed to Center and Collins townships. Part of Shelton village detached and area reverted to Shelton township.
8 BURT.—Parts of Oakland and Bell Creek townships annexed to Oakland city.
9 BUTLER.—Parts of Ulysses township annexed to Ulysses village.
10 CASS.—Manly village incorporated from part of Center precinct. Part of Louisville precinct annexed to Louisville village. Part of Plattsmouth precinct annexed to Plattsmouth city and part of Plattsmouth city detached and area annexed to Plattsmouth precinct. Part of Salt Creek precinct annexed to Greenwood village.
11 CHERRY.—County partially redistricted.
12 CHEYENNE.—Parts of Haskell, Morrow, and Sidney precincts annexed to Sidney city.
13 CLAY.—Part of Harvard township annexed to Harvard city.
14 COLFAX.—Part of Adams precinct annexed to Clarkson village. Part of Richland village detached and area reverted to Richland precinct.
15 CUMING.—Part of Sherman township annexed to West Point city.
16 CUSTER.—Part of Arnold township annexed to Arnold village.
17 DAVES.—Bethel precinct organized from part of Orange precinct. Part of Chadron city detached and area annexed to West Chadron precinct. Part of North Crawford precinct and South Crawford precinct annexed to Crawford city. North Crawford precinct and South Crawford precinct returned as Crawford precinct in 1950.
18 DAWSON.—Part of Gothenburg precinct annexed to Gothenburg city and part of Gothenburg city detached and area annexed to Gothenburg precinct. Part of Lexington precinct annexed to Lexington city.
19 DEUEL.—Part of Chappell precinct annexed to Chappell village.
20 DIXON.—Part of Ponca township annexed to Ponca city township co-extensive with Ponca city.
21 DODGE.—Part of North Bend city detached and area annexed to Cotterell township. Parts of Platte township annexed to Fremont city. Inglewood village incorporated from part of Platte township.
22 DOUGLAS.—County partially redistricted since 1950. Parts of Ashland, Benson, Beechwood, Florence, Milhugh, Moorehead, North Ralston, Pershing, and South Ralston annexed to Omaha city and part of Omaha city detached and area annexed to Pershing precinct. Part of Chicago precinct annexed to Elkhorn village and part of Elkhorn village detached and area reverted to Chicago precinct. Part of Millard precinct annexed to Millard village. Part of Valley Country precinct annexed to Valley City precinct co-extensive with Valley city. Part of Boys Town precinct annexed to Boys Town village.
23 DUNDY.—Part of Benkelman township annexed to Benkelman village.
24 FILLMORE.—Part of Geneva township annexed to Geneva city. Part of Glangary township annexed to Milligan village.
25 FURNAS.—Parts of Cambridge precinct annexed to Cambridge city.
26 GAGE.—Parts of Blakely, Midland, and Riverside townships annexed to Beatrice city and parts of Beatrice city detached and area reverted to Midland and Riverside townships. Part of Blue Springs village detached and area reverted to Blue Springs township. Liberty village returned in Liberty township only in 1950.
27 GARDEN.—Oshkosh village changed to a city since 1950 and parts of Lost Creek precinct annexed to Oshkosh city.
28 GOFFER.—Part of Elwood precinct annexed to Elwood village.
29 HALL.—Parts of Mayfield and South Loup townships annexed to Cairo village. Parts of Washington township annexed to Grand Island city and parts of Grand Island city detached and area annexed to Washington township.
30 HAMILTON.—Parts of Grant and Aurora precincts annexed to city precinct; co-extensive with Aurora city.
31 HARLAN.—Parts of Alma township annexed to Alma city. Republican City village relocated from Republican City township to Mullally township.
32 HITCHCOCK.—Part of Ridour precinct annexed to Trenton village and parts of Trenton village detached and areas reverted to Trenton and Ridour precincts.
33 HOIT.—Part of Atkinson township annexed to Atkinson city. Belle township organized from part of Rock Falls township.
34 HOOKER.—Parts of Millen precinct annexed to Millen village.
35 HOWARD.—Fairdale and Logan precincts consolidated and designated as Fairdale-Logan precinct. Name of Posen village changed to Fardale since 1950.
36 JEFFERSON.—Part of Cub Creek precinct annexed to Jansen village. Part of Fairbury precinct annexed to Fairbury city.
37 KEITH.—Parts of East Ogallala and West Ogallala precincts annexed to Ogallala city. Part of Paxton precinct annexed to Paxton village. Birdwood precinct annexed to Sarben precinct and part of Sarben precinct annexed to Paxton precinct.
38 KIMBALL.—Parts of Antelope precinct annexed to Kimball city.
39 KNOX.—Part of Morton township annexed to Bloomfield city. Part of Creighton township annexed to Creighton city. Part of Lincoln township annexed to Wausa village. Part of Niobrara township annexed to Niobrara village.
40 LANCASTER.—Part of Denton village detached and area reverted to Denton precinct. Parts of Lancaster, Garfield, Yankee Hill, and Grant precincts annexed to Lincoln city and part of Lincoln city detached and area annexed to Grant and Lancaster precincts. Part of Waverly precinct annexed to Waverly village.
41 LINCOLN.—Parts of East Hinman precinct and Hinman precinct annexed to North Platte precinct co-extensive with North Platte city and part of North Platte precinct co-extensive with North Platte city detached and area annexed to East Hinman precinct.
42 LOUP.—Gracie precinct annexed to Little York precinct.
43 MADISON.—Battle Creek village returned in Battle Creek, Highland, and South Deer Creek precincts in 1950. Part of Madison city detached and area annexed to Union precinct. Newman Grove city returned in Madison County only in 1950. Parts of Norfolk precinct annexed to Norfolk city.
44 MERRICK.—Part of Lone Tree township annexed to Central City. Part of Palmer village detached and area reverted to Loup township. Part of Silver Creek village detached and area reverted to Silver Creek township.
45 NEMHA.—Brownville village returned in 1950 as a city. Part of Lafayette precinct annexed to Washington precinct. London precinct annexed to Brownville precinct. Part of Washington precinct annexed to Johnson village.
46 NUCKOLLS.—Part of Nelson precinct annexed to Nelson city.
47 OTOE.—Part of Berlin precinct annexed to Otoe village. Parts of Four Mile precinct annexed to Nebraska City. Part of Syracuse precinct annexed to Syracuse village.
48 PERKINS.—Part of Liberty precinct annexed to Grant village.
49 PHELPS.—Parts of Bertrand village detached and area reverted to Garfield township.
50 PIERCE.—Part of South Dry Creek precinct annexed to Plainview city.
51 PLATTE.—Part of Columbus township annexed to Columbus city. Newman Grove city returned in Madison County only in 1950.
52 POLK.—Part of Canada precinct annexed to Shelby village. Part of Osceola precinct annexed to Osceola city. Part of Stromsburg precinct annexed to Stromsburg city.
53 RED WILLOW.—Part of Willow Grove precinct annexed to McCook city.
54 RICHARDSON.—Part of Falls City precinct annexed to Falls City and part of Falls City detached and area annexed to Falls City precinct.
55 ROCK.—Parts of Bassett precinct annexed to Bassett village.
56 SALINE.—Part of Crete precinct annexed to Crete city. Part of Wilber precinct annexed to Wilber city.
57 SARGE.—Part of Bellevue precinct annexed to Bellevue city. Gilmore precinct No. 1 and Gilmore precinct No. 2 organized from Gilmore precinct. Highland precinct No. 1 and Highland precinct No. 2 returned as Highland precinct in 1950. Highland precinct No. 3 organized from part of Highland precinct No. 1. Part of Papillion precinct annexed to Papillion village.
58 SAUNDERS.—Part of Ashland township annexed to Ashland city. Part of Center and Stooking townships annexed to Wahoo city. Part of Marietta township annexed to Mead village.
59 SCOTTS BLUFF.—Part of Ford precinct annexed to Morrill village. Part of Gering precinct annexed to Gering city. Part of Winters Creek precinct annexed to Scottsbluff city. Part of Terrytown village detached and area reverted to Gering precinct.
60 SEWARD.—Part of Township G annexed to Seward city. Part of Township O annexed to Milford village.
61 SHERIDAN.—County partially redistricted since 1950. Parts of East Gordon and West Gordon precincts annexed to Gordon city.
62 THOMAS.—Halsey village incorporated from part of Natick precinct and Blaine County.
63 VALLEY.—Part of Ord township annexed to Ord city.
64 WASHINGTON.—Part of Blair township annexed to Blair city.
65 WAYNE.—Part of Hunter precinct annexed to Wayne city.
66 YORK.—Parts of New York precinct annexed to York city.

## Number of Inhabitants

Table 8.—POPULATION OF ALL INCORPORATED PLACES AND OF UNINCORPORATED PLACES OF 1,000 OR MORE: 1940 TO 1960

["U" denotes an unincorporated place. Asterisk (\*) denotes an incorporated place under 2,500 located in an urbanized area]

Place	County	1960	1950	1940	Place	County	1960	1950	1940
Abie.....	Butler.....	117	113	134	Ceresco.....	Saunders.....	429	374	342
Adams.....	Gage.....	387	457	516	Chadron.....	Daves.....	5,079	4,687	4,262
Ainsworth.....	Brown.....	1,982	2,150	1,833	Chambers.....	Holt.....	396	395	388
Albion.....	Boone.....	1,982	2,132	2,268	Chapman.....	Merrick.....	303	274	204
Alda.....	Hall.....	229	190	151	Chappell.....	Deuel.....	1,280	1,297	1,093
Alexandria.....	Thayer.....	257	317	369	Chester.....	Thayer.....	480	539	634
Allen.....	Dixon.....	350	374	404	Clarks.....	Merrick.....	439	464	454
Alliance.....	Box Butte.....	7,845	7,891	6,253	Clarkson.....	Colfax.....	797	764	829
Alma.....	Harlan.....	1,342	1,768	1,272	Clatonia.....	Gage.....	203	192	194
Alvo.....	Cass.....	159	190	215	Clay Center.....	Clay.....	792	824	715
Amherst.....	Buffalo.....	220	219	238	Cleaver.....	Antelope.....	418	472	568
Angus.....	Nuckolls.....	35	34	49	Clinton.....	Sheridan.....	46	36	119
Anoka.....	Boyd.....	32	60	117	Cody.....	Cherry.....	230	296	375
Anselmo.....	Custer.....	269	316	388	Coleridge.....	Cedar.....	604	621	627
Ansley.....	Custer.....	714	711	753	Colon.....	Saunders.....	110	127	88
Arapahoe.....	Furnas.....	1,084	1,226	1,002	Columbus.....	Platte.....	12,476	8,884	7,632
Arcadia.....	Valley.....	446	574	663	Comstock.....	Custer.....	235	302	408
Arlington.....	Washington.....	740	593	569	Concord.....	Dixon.....	150	194	242
Arnold.....	Custer.....	844	936	884	Cook.....	Johnson.....	313	332	305
Arthur.....	Arthur.....	165	176	...	Cordova.....	Seward.....	152	147	188
Ashland.....	Saunders.....	1,989	1,713	1,709	Cornlea.....	Platte.....	44	69	67
Ashton.....	Sherman.....	320	381	488	Cortland.....	Gage.....	285	288	307
Atkinson.....	Holt.....	1,324	1,372	1,350	Cotesfield.....	Howard.....	81	106	134
Atlanta.....	Phelps.....	107	147	173	Cowles.....	Webster.....	55	130	158
Auburn.....	Nemaha.....	3,229	3,422	3,639	Cozad.....	Dawson.....	3,184	2,910	2,156
Aurora.....	Hamilton.....	2,576	2,455	2,419	Crab Orchard.....	Johnson.....	103	120	218
Avoca.....	Cass.....	218	196	197	Craig.....	Burt.....	378	384	437
Artell.....	Kearney.....	477	352	295	Crawford.....	Daves.....	1,588	1,824	1,845
Ayr.....	Adams.....	111	121	152	Creighton.....	Knox.....	1,388	1,401	1,272
Bancroft.....	Cuming.....	496	596	599	Creston.....	Platte.....	177	228	302
Barada.....	Richardson.....	58	83	132	Crete.....	Saline.....	3,546	3,692	3,038
Barneston.....	Gage.....	177	208	219	Crofton.....	Knox.....	604	630	600
Bartlett.....	Wheeler.....	125	145	176	Crookston.....	Cherry.....	159	168	262
Bartley.....	Red Willow.....	309	399	380	Culbertson.....	Hitchcock.....	803	770	815
Bassett.....	Rock.....	1,023	1,066	931	Curtis.....	Frontier.....	868	964	952
Battle Creek.....	Madison.....	587	630	702	Cushing.....	Howard.....	56	71	102
Bayard.....	Morrill.....	1,519	1,869	2,121	Dakota City.....	Dakota.....	928	622	477
Bazile Mills.....	Knox.....	45	46	76	Dalton.....	Cheyenne.....	503	417	358
Beatrice.....	Gage.....	12,132	11,813	10,883	Danbury.....	Red Willow.....	185	218	236
Beaver City.....	Furnas.....	818	913	1,015	Dannebrog.....	Howard.....	277	318	379
Beaver Crossing.....	Seward.....	439	425	550	Darr.....	Dawson.....	11	39	18
Bee.....	Seward.....	149	160	205	Davenport.....	Thayer.....	416	459	450
Beemer.....	Cuming.....	667	613	585	Davey.....	Lancaster.....	121	112	125
Belden.....	Cedar.....	157	192	235	David City.....	Butler.....	2,304	2,321	2,272
Belgrade.....	Nance.....	224	284	406	Dawson.....	Richardson.....	263	309	394
Bellevue.....	Sarpy.....	8,831	3,858	1,184	Daykin.....	Jefferson.....	144	157	165
Bellwood.....	Butler.....	361	389	434	Decatur.....	Burt.....	786	808	905
Belvidere.....	Thayer.....	185	274	325	Denton.....	Lancaster.....	94	101	126
Benedict.....	York.....	170	206	221	Deshler.....	Thayer.....	956	1,063	1,037
Benkelman.....	Dundy.....	1,400	1,512	1,448	Deweese.....	Clay.....	100	115	134
Bennet.....	Lancaster.....	381	396	412	De Witt.....	Saline.....	504	528	490
Bennington.....	Douglas.....	341	315	326	Dickens.....	Lincoln.....	25	60	115
Bertrand.....	Phelps.....	691	584	615	Diller.....	Jefferson.....	286	314	378
Berwyn.....	Custer.....	104	138	170	Dix.....	Kimball.....	420	270	199
Big Springs.....	Deuel.....	506	527	569	Dixon.....	Dixon.....	159	159	226
Bladen.....	Webster.....	322	282	272	Dodge.....	Dodge.....	649	633	656
Blair.....	Washington.....	4,931	3,815	3,289	Doniphan.....	Hall.....	390	412	395
Bloomfield.....	Knox.....	1,349	1,455	1,467	Dorchester.....	Saline.....	460	478	558
Bloomington.....	Franklin.....	176	293	361	Douglas.....	Otoe.....	197	213	234
Blue Hill.....	Webster.....	723	574	565	Dubois.....	Pawnee.....	218	236	315
Blue Springs.....	Gage.....	509	581	681	Dunbar.....	Otoe.....	232	228	336
Boys Town.....	Douglas.....	997	975	254	Duncan.....	Platte.....	294	228	241
Bradshaw.....	York.....	306	352	339	Dunning.....	Blaine.....	210	254	272
Brady.....	Lincoln.....	273	320	460	Dwight.....	Butler.....	209	218	294
Brainard.....	Butler.....	300	373	444	Eagle.....	Cass.....	302	255	289
Brewster.....	Elaine.....	44	69	...	Eddyville.....	Dawson.....	119	188	237
Bridgeport.....	Morrill.....	1,645	1,631	1,520	Edgar.....	Clay.....	730	724	708
Bristow.....	Boyd.....	153	146	188	Edison.....	Furnas.....	249	302	321
Broadwater.....	Morrill.....	235	300	344	Elba.....	Howard.....	184	216	270
Brock.....	Nemaha.....	213	283	373	Elgin.....	Antelope.....	881	820	853
Broken Bow.....	Custer.....	3,482	3,396	2,968	Elk Creek.....	Johnson.....	170	176	199
Brownville.....	Nemaha.....	243	357	581	Elkhorn.....	Douglas.....	749	476	429
Brule.....	Keith.....	370	330	374	Elm Creek.....	Buffalo.....	778	799	730
Bruning.....	Thayer.....	289	246	232	Elmwood.....	Cass.....	481	445	456
Bruno.....	Butler.....	155	155	189	Elsie.....	Perkins.....	198	219	223
Brunswick.....	Antelope.....	254	260	289	Elwood.....	Gosper.....	581	562	633
Burchard.....	Pawnee.....	132	201	263	Elyria.....	Valley.....	89	87	77
Burr.....	Otoe.....	81	91	126	Emerson.....	Dakota.....	803	784	879
Burton.....	Keya Paha.....	17	45	105	Emmet.....	Dixon.....	66	62	89
Burwell.....	Garfield.....	1,412	1,413	1,412	Endicott.....	Jefferson.....	166	195	246
Bushnell.....	Kimball.....	266	225	252	Ericson.....	Wheeler.....	157	186	279
Butte.....	Boyd.....	526	614	623	Eustis.....	Frontier.....	386	413	459
Byron.....	Thayer.....	147	159	171	Ewing.....	Holt.....	583	705	681
Cairo.....	Hall.....	303	422	411	Exeter.....	Fillmore.....	745	747	841
Callaway.....	Custer.....	603	744	768	Fairbury.....	Jefferson.....	5,572	6,395	6,304
Cambridge.....	Furnas.....	1,090	1,352	1,084	Fairfield.....	Clay.....	495	503	640
Campbell.....	Franklin.....	424	478	478	Fairmont.....	Fillmore.....	829	729	810
Carleton.....	Thayer.....	207	291	350	Falls City.....	Richardson.....	5,598	6,203	6,146
Carroll.....	Wayne.....	220	309	351	Fardale.....	Howard.....	137	172	200
Cedar Bluffs.....	Saunders.....	585	505	504	Farmam.....	Dawson.....	258	323	346
Cedar Rapids.....	Boone.....	512	541	695	Fillley.....	Gage.....	149	136	174
Center.....	Knox.....	147	148	146	Firth.....	Lancaster.....	277	245	323
Central City.....	Merrick.....	2,406	2,394	2,460					

1 Name changed from Posen since 1950.

Table 8.—POPULATION OF ALL INCORPORATED PLACES AND OF UNINCORPORATED PLACES OF 1,000 OR MORE: 1940 TO 1960—Con.

["U" denotes an unincorporated place. Asterisk (\*) denotes an incorporated place under 2,500 located in an urbanized area]

Place	County	1960	1950	1940	Place	County	1960	1950	1940
Fordyce	Cedar	143	165	202	Leigh	Colfax	502	551	575
Fort Calhoun	Washington	458	314	329	Leshara	Saunders	103	61	84
Foster	Pierce	60	114	128	Lewellen	Garden	411	510	532
Franklin	Franklin	1,194	1,602	1,272	Lewiston	Pawnee	77	94	138
Fremont	Dodge	19,698	14,762	11,862	Lexington	Dawson	5,372	5,068	3,688
Friend	Saline	1,069	1,148	1,169	Liberty	Gage	174	246	340
Fullerton	Nance	1,475	1,520	1,707	Lincoln	Lancaster	128,521	98,884	81,984
Funk	Phelps	141	123	120	Lindsay	Platte	218	247	332
Gandy	Logan	41	88	169	Linwood	Butler	151	168	247
Garland	Seward	198	184	205	Litchfield	Sherman	264	337	412
Garrison	Butler	82	88	124	Lodgepole	Cheyenne	492	555	479
Geneva	Fillmore	2,352	2,031	1,888	Long Pine	Brown	487	567	624
Genoa	Nance	1,009	1,026	1,231	Loomis	Phelps	299	218	249
Gering	Scotts Bluff	4,585	3,842	3,104	Lorton	Otoe	58	75	65
Gibbon	Buffalo	1,083	1,063	836	Louisville	Cass	1,194	1,014	977
Gilead	Thayer	79	109	148	Loup City	Sherman	1,415	1,508	1,675
Giltner	Hamilton	293	284	325	Lushton	York	45	60	126
Glenville	Clay	323	281	285	Lyman	Scotts Bluff	626	666	672
Goshner	Seward	106	67	125	Lynch	Boyd	409	440	487
Gordon	Sheridan	2,223	2,058	1,967	Lyons	Burt	974	1,011	1,033
Gothenburg	Dawson	3,050	2,977	2,330	McCook	Red Willow	8,301	7,678	6,212
Grafton	Fillmore	171	159	240	McCool Junction	York	246	297	272
Grainmont	Perkins	35	91	100	McGrew	Scotts Bluff	90	105	139
Grand Island	Hall	25,742	22,682	19,130	McLean	Pierce	73	67	82
Grant	Perkins	1,166	1,091	897	Madison	Madison	1,513	1,663	1,812
Greely Center	Grealey	656	787	891	Madrid	Perkins	271	379	410
Greewood	Cass	403	364	350	Magnet	Cedar	116	115	152
Gresham	York	239	267	352	Malcolm	Lancaster	116	93	121
Gretna	Sarpy	745	438	482	Malmo	Saunders	135	151	167
Gross	Boyd	17	29	23	Manley	Cass	113	...	...
Guide Rock	Webster	441	676	596	Marquette	Hamilton	210	218	245
Gurley	Cheyenne	329	219	203	Marsland	Dawes	39	84	123
Hadar	Pierce	100	129	133	Martinsburg	Dixon	68	79	105
Haigler	Dundy	268	398	507	Maskell	Dixon	54	84	138
Hallam	Lancaster	264	172	168	Mason City	Custer	277	305	396
Halsey	Blaine	111	...	...	Maxwell	Lincoln	324	347	480
Hamlet	Thomas	113	154	220	Maxwood	Frontier	337	409	426
Hampton	Hamilton	331	289	310	Mead	Saunders	428	388	260
Harbine	Jefferson	58	85	63	Meadow Grove	Madison	430	461	479
Hardy	Nuckolls	285	348	341	Melbeta	Scotts Bluff	118	138	145
Harrison	Sioux	448	492	500	Memphis	Saunders	77	92	103
Hartington	Cedar	1,648	1,660	1,688	Merna	Custer	349	385	414
Harvard	Clay	1,261	774	704	Merriam	Cherry	285	260	321
Hastings	Adams	21,415	20,211	15,145	Millford	Seward	1,462	951	759
Hayes Center	Hayes	283	361	314	Millard	Douglas	1,014	391	315
Hay Springs	Sheridan	823	1,091	819	Miller	Buffalo	137	179	205
Hazard	Sherman	104	130	142	Milligan	Fillmore	323	367	392
Heartwell	Kearney	113	125	141	Minatare	Scotts Bluff	894	890	1,125
Hebron	Thayer	1,909	1,909	1,909	Minden	Kearney	2,383	2,120	1,848
Hemingford	Box Butte	904	946	792	Mitchell	Scotts Bluff	1,920	2,101	2,181
Henderson	York	730	536	495	Monowi	Boyd	40	67	99
Hendley	Furnas	79	130	147	Monroe	Platte	261	269	315
Henry	Scotts Bluff	138	171	176	Moonefield	Frontier	55	58	97
Herman	Washington	335	380	427	Morrill	Scotts Bluff	884	849	877
Hershey	Lincoln	504	573	487	Morse Bluff	Saunders	119	142	170
Hickman	Lancaster	288	279	320	Mullen	Hooker	811	652	725
Hildreth	Franklin	305	374	461	Murdock	Cass	247	225	199
Holbrook	Furnas	334	398	361	Murray	Cass	279	244	209
Holdrege	Phelps	5,226	4,381	3,360	Naper	Boyd	198	188	195
Holstein	Adams	205	187	241	Naponee	Franklin	206	391	272
Homer	Dakota	370	345	477	Nebraska City	Otoe	7,252	6,872	7,339
Hoofer	Hodge	832	859	802	Nehawka	Cass	262	272	353
Hordville	Hamilton	128	116	160	Neligh	Antelope	1,822	1,796	1,796
Hoskins	Wayne	179	171	212	Nelson	Nuckolls	695	806	963
Howard City	Howard	181	167	228	Nemaha	Nemaha	232	288	379
Howells	Colfax	694	784	861	Nenzel	Cherry	43	24	125
Hubbard	Dakota	138	145	188	Newcastle	Dixon	397	426	447
Hubbell	Thayer	126	199	250	Newman Grove	Madison	880	1,004	1,036
Humboldt	Richardson	1,322	1,404	1,386	Newport	Platte	162	207	275
Humphrey	Platte	801	761	841	Nickerson	Rock	168	140	159
Huntley	Harlan	91	98	148	Niobrara	Dodge	736	577	629
Hyannis	Grant	373	432	449	Nora	Knox	60	88	119
Imperial	Chase	1,423	1,563	1,195	Norfolk	Nuckolls	60	88	119
Indianola	Red Willow	754	738	800	Norman	Madison	13,311	11,335	10,490
Inglewood	Dodge	805	...	...	North Bend	Kearney	57	68	98
Inman	Holt	192	237	206	North Loup	Dodge	1,174	906	1,003
Ithaca	Saunders	126	140	139	North Platte	Valley	453	526	567
Jackson	Dakota	224	200	226	Oak	Lincoln	17,483	15,433	12,429
Jansen	Jefferson	204	244	255	Oakdale	Nuckolls	125	131	177
Johnson	Nemaha	304	262	301	Oakland	Antelope	397	502	561
Johnston	Brown	81	109	173	Ogallala	Burt	1,429	1,456	1,380
Julian	Nemaha	131	123	136	Obert	Cedar	42	91	112
Juniata	Adams	422	365	338	Oconto	Custer	219	258	260
Kearney	Buffalo	14,210	12,115	9,643	Octavia	Butler	94	103	151
Kenesaw	Adams	546	584	551	Ogallala	Gage	358	420	404
Kennard	Washington	331	273	315	Ogallala	Keith	4,250	3,456	3,159
Kilgore	Cherry	157	189	173	Ohlawa	Fillmore	195	253	326
Kimball	Kimball	4,384	2,048	1,725	Omaha	Douglas	301,598	251,117	223,844
Lamar	Chase	50	81	120	O'Neill	Holt	3,181	3,027	2,532
Laurel	Cedar	922	944	861	Ong	Clay	128	173	193
Lawrence	Nuckolls	338	376	445	Orchard	Antelope	421	458	493
Lebanon	Red Willow	143	213	238	Ord	Valley	2,413	2,239	2,240
					Orleans	Harlan	608	956	815

^ The revised population total for Norfolk is 13,640. The figure in the table resulted from an error which was discovered too late for inclusion in the detailed distributions.

Table 8.—POPULATION OF ALL INCORPORATED PLACES AND OF UNINCORPORATED PLACES OF 1,000 OR MORE: 1940 TO 1960—Con.

["U" denotes an unincorporated place. Asterisk (\*) denotes an incorporated place under 2,600 located in an urbanized area]

Place	County	1960	1950	1940	Place	County	1960	1950	1940
Osceola	Polk	4,951	1,098	1,039	Stamford	Harlan	220	265	260
Oshkosh	Garden	1,025	1,124	910	Stanton	Stanton	1,317	1,403	1,526
Osmond	Pierce	719	732	796	Staplehurst	Seward	240	224	234
Otoe	Otoe	225	230	298	Stapleton	Logan	359	363	399
Overton	Dawson	523	497	491	Steele City	Jefferson	173	214	291
Oxford	Furnas Harlan Holt	1,090	1,270	1,141	Steinauer	Pawnee	124	141	207
Page	Holt	230	275	335	Stella	Richardson	262	324	396
Palisade	Hayes Hitchcock	544	694	799	Sterling	Johnson	471	547	640
Palmer	Merrick	418	434	516	Stockham	Hamilton	69	82	197
Palmyra	Otoe	377	372	401	Stockville	Frontier	91	181	238
Panama	Lancaster	155	168	174	Strang	Fillmore	68	100	110
Papillion	Sarpy	2,235	1,034	763	Stratton	Hitchcock	492	628	630
Pawnee City	Pawnee	1,343	1,606	1,647	Stromsburg	Polk	1,244	1,231	1,127
Paxton	Keith	566	606	551	Stuart	Holt	794	785	760
Pell-Lincoln Hwy. (U)	Lincoln	1,709	...	...	Summer	Dawson	254	267	296
Pender	Thurston	1,165	1,167	1,135	Superior	Nuckolls	2,935	3,227	2,650
Peru	Nemaha	1,151	1,265	1,024	Surprise	Butler	79	120	228
Petersburg	Boone	400	508	657	Sutherland	Lincoln	867	856	862
Phillips	Hamilton	192	190	205	Sutton	Clay	1,252	1,353	1,403
Pickrell	Gage	130	161	170	Swanton	Saline	190	203	233
Pierce	Pierce	1,216	1,167	1,249	Syracuse	Otoe	1,261	1,097	982
Pilger	Stanton	491	512	537	Table Rock	Pawnee	422	513	562
Plainview	Pierce	1,467	1,427	1,411	Talmage	Otoe	361	398	423
Platte Center	Platte	402	422	509	Tamora	Seward	88	91	131
Plattsmouth	Cass	6,244	4,874	4,268	Tarnov	Platte	70	74	98
Pleasant Dale	Seward	190	163	140	Taylor	Loup	280	311	349
Pleasanton	Buffalo	199	188	235	Tecumseh	Johnson	1,887	1,930	2,104
Plymouth	Jefferson	372	348	434	Tekamah	Burt	1,788	1,914	1,925
Polk	Polk	433	508	493	Terrytown	Scotts Bluff	164	228	...
Ponca	Dixon	924	893	1,003	Thayer	York	78	90	135
Poole	Buffalo	19	33	72	Thedford	Thomas	303	275	288
Potter	Cheyenne	554	421	387	Thurston	Thurston	140	156	221
Prague	Saunders	372	396	385	Tilden	Antelope	917	1,033	984
Preston	Richardson	66	81	120	Tobias	Madison	202	240	316
Primrose	Boone	117	154	176	Trenton	Saline	202	240	316
Prosser	Adams	70	81	99	Trumbull	Hitchcock	914	1,239	920
Ragan	Harlan	90	102	163	Uehling	Adams	173	150	126
Ralston	Douglas	2,977	1,300	834	Uehling	Clay	231	250	253
Randolph	Cedar	1,063	1,029	1,094	Ulysses	Dodge	231	250	253
Ravenna	Buffalo	1,417	1,451	1,429	Union	Butler	357	374	429
Raymond	Lancaster	223	196	199	Ulysses	Otoe	254	216	223
Red Cloud	Webster	1,525	1,744	1,610	Union	Cass	303	277	364
Republican City	Harlan	189	580	331	Upland	Franklin	237	251	317
Reynolds	Jefferson	131	166	211	Utica	Seward	564	550	539
Richland	Colfax	139	141	160	Valentine	Cherry	2,875	2,700	2,188
Rising City	Butler	308	374	420	Valley	Douglas	1,452	1,113	985
Riverdale	Buffalo	144	134	121	Valparaiso	Saunders	394	392	403
Riverton	Franklin	303	348	390	Venango	Perkins	227	233	214
Roca	Lancaster	123	105	127	Verdel	Knox	123	142	108
Rockville	Sherman	164	233	233	Verdigré	Knox	584	570	556
Rogers	Colfax	162	113	121	Verdon	Richardson	267	366	397
Rosalie	Thurston	182	212	250	Virginia	Gage	88	113	144
Roseland	Adams	163	154	187	Waco	York	166	180	203
Royal	Antelope	93	157	193	Wahoo	Saunders	3,610	3,128	2,648
Rulo	Richardson	412	639	808	Wakefield	Dixon	1,068	1,027	961
Rushville	Sheridan	1,228	1,266	1,125	Wallace	Wayne	293	361	335
Ruskin	Nuckolls	203	214	223	Walthill	Thurston	844	958	1,204
St. Edward	Boone	777	917	893	Washington	Washington	44	55	84
St. Helena	Cedar	63	77	92	Washington	Dixon	81	141	164
St. Paul	Howard	1,714	1,676	1,571	Waterbury	Douglas	516	382	381
Salem	Richardson	341	380	380	Waterloo	Chase	794	926	770
Sargent	Custer	876	818	847	Wausa	Knox	724	708	732
Saromville	Clay	71	87	124	Waverly	Lancaster	511	310	306
Schuyler	Colfax	3,096	2,883	2,808	Wayne	Wayne	4,217	3,595	2,719
Scottia	Greeley	350	474	453	Weeping Water	Cass	1,048	1,070	1,139
Scottsbluff	Scotts Bluff	13,377	12,858	12,057	Wellfleet	Lincoln	67	93	111
Soribner	Dodge	1,021	913	904	Western	Saline	351	434	437
Seneca	Thomas	160	219	255	West Lincoln	Lancaster	507	426	277
Seward	Seward	4,208	3,154	2,826	West Point	Saunders	340	345	371
Shelby	Polk	613	624	627	Whitney	Cuming	2,921	2,658	2,510
Shelton	Buffalo	904	1,032	983	Wilber	Dawes	98	132	154
Shickley	Fillmore	371	316	342	Wilson	Saline	1,358	1,356	1,355
Sholes	Wayne	26	32	72	Wilcox	Kearney	260	296	310
Shubert	Richardson	231	295	404	Wilsonville	Furnas	289	327	382
Sidney	Cheyenne	8,004	4,912	3,388	Wimbeago	Thurston	682	684	800
Silver Creek	Merrick	431	444	421	Winnetoan	Knox	85	120	141
Smithfield	Gosper	85	102	158	Winside	Wayne	416	454	451
Snyder	Dodge	325	369	395	Winslow	Dodge	136	138	130
South Bend	Cass	86	100	100	Wisner	Cuming	1,192	1,233	1,256
South Sioux City	Dakota	7,200	5,557	4,556	Wolbach	Greeley	382	442	523
Spalding	Greeley	683	713	830	Wood Lake	Greeley	197	238	323
Spencer	Boyd	671	540	635	Wood River	Cherry	828	858	829
Sprague	Lancaster	120	110	121	Wymore	Hall	1,975	2,258	2,457
Springfield	Sarpy	506	377	370	Wynot	Cedar	209	233	416
Springview	Keya Paha	281	298	347	York	York	6,173	6,178	5,383
					Yutan	Saunders	335	287	268

<sup>Δ</sup> The revised population total for Osceola is 1,013. The figure in the table resulted from an omission which was discovered too late for inclusion in the detailed distributions.

Table 9.—1960 POPULATION OF AREAS ANNEXED BETWEEN 1950 AND 1960 BY INCORPORATED PLACES HAVING 2,500 INHABITANTS OR MORE IN 1950

[Minus sign (-) denotes decrease]

Incorporated place	1960 population			1950 population, total	Increase, 1950 to 1960, in 1950 area	Incorporated place	1960 population			1950 population, total	Increase, 1950 to 1960, in 1950 area
	Total	In 1950 area	In annexed area				Total	In 1950 area	In annexed area		
Alliance.....	7,845	7,456	389	7,891	-435	McCook.....	8,301	7,972	329	7,678	294
Beatrice.....	12,132	11,975	157	11,813	162	Nebraska City.....	7,252	7,202	50	6,872	330
Bellevue.....	8,831	5,547	3,284	3,858	1,689	Norfolk.....	Δ 13,111	12,627	484	11,335	1,292
Blair.....	4,931	4,411	520	3,815	596	North Platte.....	17,184	15,079	2,105	15,433	-354
Columbus.....	12,476	9,209	3,267	8,884	325	Ogallala.....	4,250	3,732	518	3,456	276
Crete.....	3,546	3,487	59	3,692	-205	Omaha.....	301,598	261,382	40,216	251,117	10,265
Fairbury.....	5,572	5,549	23	6,395	-846	Plattsmouth.....	6,244	6,241	3	4,874	1,367
Falls City.....	5,598	5,385	213	6,203	-818	Scottsbluff.....	13,377	12,159	1,218	12,558	-699
Fremont.....	19,698	17,318	2,380	14,762	2,556	Seward.....	4,208	3,806	402	3,154	652
Gering.....	4,585	3,787	798	3,842	-55	Sidney.....	8,004	6,084	1,920	4,912	1,172
Gothenburg.....	3,050	3,050	...	2,977	73	Wahoo.....	3,610	3,594	16	3,128	466
Grand Island.....	25,742	23,088	2,654	22,682	406	Wayne.....	4,217	2,767	1,450	3,595	-828
Hastings.....	21,412	21,334	78	20,211	1,123	West Point.....	2,921	2,921	...	2,658	263
Lexington.....	5,572	5,450	122	5,068	382	York.....	6,173	6,028	145	6,178	-150
Lincoln.....	128,521	120,610	7,911	98,884	21,726						

Δ The revised population total for Norfolk is 13,640. The figure in the table resulted from an error which was discovered too late for inclusion in the detailed distributions. The error occurred in the area annexed since 1950.

Table 10.—POPULATION OF URBANIZED AREAS: 1960 AND 1950

Area	1960	1950	Area	1960	1950
<b>LINCOLN (NEBR.) URBANIZED AREA</b>			<b>OMAHA (NEBR.-IOWA) URBANIZED AREA--Con.</b>		
The area.....	136,220	99,509	In Nebraska--Con.		
In Lincoln city.....	128,521	98,884	Douglas County (part)--Con.		
Outside central city.....	7,699	625	North Ralston precinct (part).....	6,501	(2)
The area includes the following minor civil divisions and parts of minor civil divisions:			Omaha city.....	301,598	251,117
Lancaster County (part).....	136,220	99,509	Pershing precinct.....	684	2,338
Garfield precinct (part).....	1,626	515	Ralston precinct.....	1,824	1,367
Lancaster precinct (part).....	964	(2)	Ralston village (part).....	1,824	1,300
Lincoln city.....	128,521	98,884	South Ralston precinct (part).....	1,211	(2)
West Lincoln precinct (part).....	5,109	26	Ralston village (part).....	1,153	(2)
			Tusa precinct (part).....	1,617	(2)
<b>OMAHA (NEBR.-IOWA) URBANIZED AREA</b>			Sarpy County (part).....	5,598	4,879
The area.....	389,881	310,291	Gilmore precinct No. 1 (part).....	1,140	...
In Omaha city.....	301,598	251,117	Gilmore precinct No. 2 (part).....	2,237	...
Outside central city.....	88,283	59,174	Highland precinct No. 1 (part).....	1,269	...
The area includes the following minor civil divisions and parts of minor civil divisions:			Highland precinct No. 2 (part).....	952	...
In Nebraska.....	329,334	263,150	In Iowa.....	60,547	47,141
Douglas County (part).....	323,736	262,271	Pottawattamie County (part).....	60,547	47,141
Ashland precinct.....	741	1,507	Kane township (part).....	58,914	46,617
Beechwood precinct.....	1,128	768	Carter Lake town.....	2,287	1,183
Benson precinct (part).....	2,289	747	Council Bluffs city.....	55,641	45,429
McHugh precinct (part).....	1,256	800	Lewis township (part).....	1,633	524
Millard precinct (part).....	1,582	(2)			
Moorehead precinct (part).....	560	(2)	<b>SIoux CITY (IOWA) URBANIZED AREA</b>		
North McHugh precinct (part).....	2,545	(2)	That part of the area in Nebraska <sup>2</sup> .....		
			The part of the urbanized area includes the following minor civil division:		
			Dakota County (part).....	7,200	5,557
			South Sioux City.....	7,200	5,557

1 Total includes population (84) of part of Yankee Hill precinct not included in the area in 1960.

2 Not in the area in 1950.

3 Total includes population of parts of Dundee (1,923), Florence (94), Loveland (55), and May (1,555) precincts which are not included in the area in 1960.

4 Total includes population of Gilmore (573) and Highland (306) precincts which are shown in 1960 as Gilmore precinct No. 1 and Gilmore precinct No. 2 and Highland precinct No. 1 and Highland precinct No. 2, respectively.

5 For the map and population of the entire Sioux City, Iowa, Urbanized Area, see the corresponding report for Iowa.

Table 11.—POPULATION OF STANDARD METROPOLITAN STATISTICAL AREAS: 1960 AND 1950

[Data relate to areas as defined for 1960. Minus sign (-) denotes decrease]

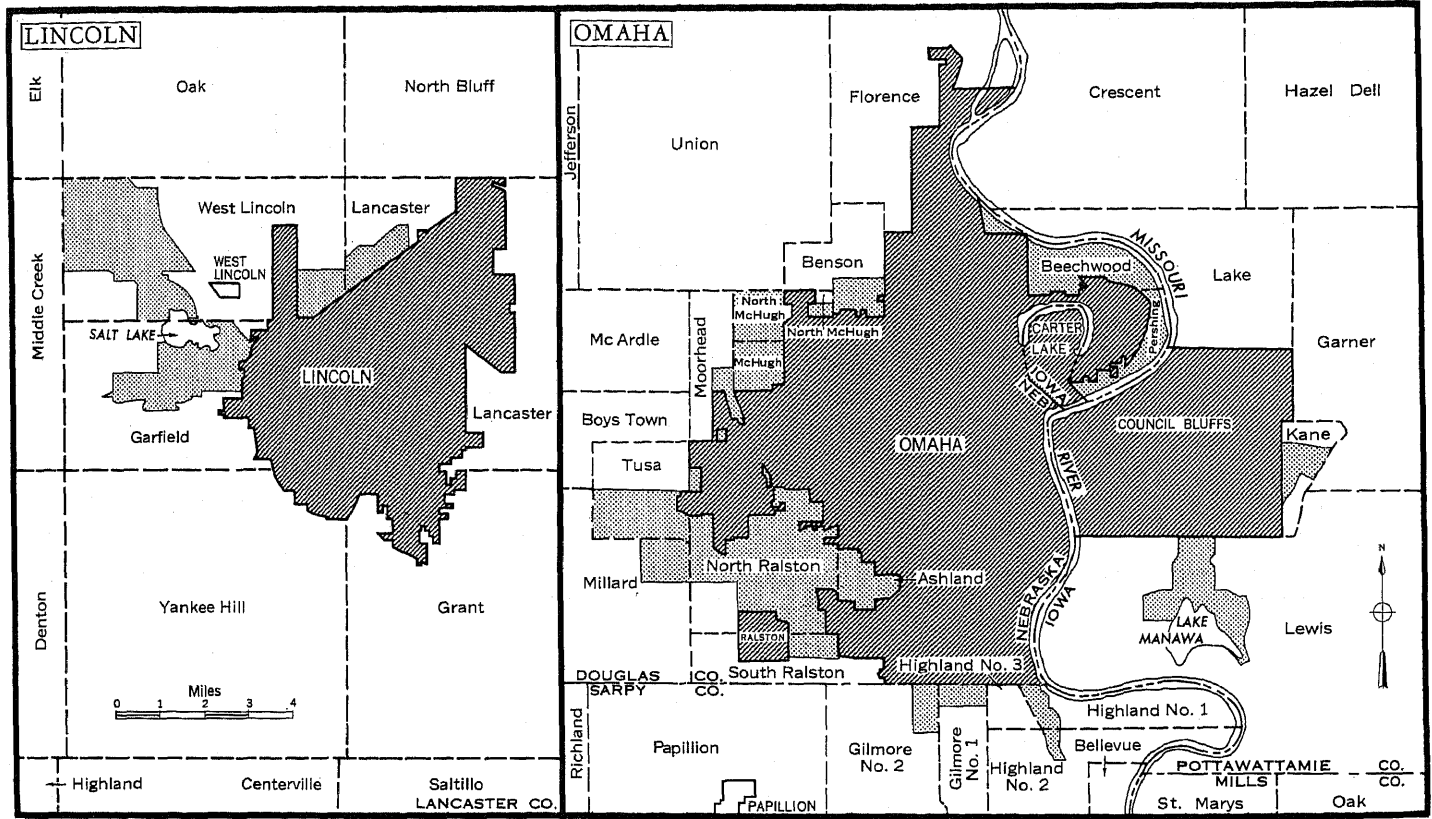
Standard metropolitan statistical area, central city, and other component areas	1960	1950	Increase		Standard metropolitan statistical area, central city, and other component areas	1960	1950	Increase	
			Number	Percent				Number	Percent
LINCOLN, NEBR. (Lancaster County)					OMAHA, NEBR.—IOWA				
Total.....	155,272	119,742	35,530	29.7	Total.....	457,873	366,395	91,478	25.0
Lincoln city.....	128,521	98,884	29,637	30.0	Omaha city.....	301,598	251,117	50,481	20.1
Outside central city.....	26,751	20,858	5,893	28.3	Outside central city.....	156,275	115,278	40,997	35.6
					Douglas County, Nebr.....	343,490	281,020	62,470	22.2
					Sarpy County, Nebr.....	31,281	15,693	15,588	99.3
					Pottawattamie County, Iowa.....	83,102	69,682	13,420	19.3

Table 12.—POPULATION OF THE STATE AND OF STANDARD METROPOLITAN STATISTICAL AREAS, BY TYPE OF RESIDENCE: 1960

Metropolitan-nonmetropolitan residence	Total	Urban			Rural		
		Total	Central city or cities	Other urban territory	Total	Places of 1,000 to 2,500	Other rural territory
The State.....	1,411,330	766,053	430,119	335,934	645,277	102,169	543,108
In standard metropolitan statistical areas.....	530,043	474,385	430,119	44,266	55,658	4,701	50,957
Lincoln.....	155,272	136,220	128,521	7,699	19,052	...	19,052
Omaha.....	374,771	338,165	301,598	36,567	36,606	4,701	31,905
Not in standard metropolitan statistical areas.....	881,287	291,668	...	291,668	589,619	97,468	492,151



URBANIZED AREAS—NEBRASKA



Maps showing boundaries in detail are available at cost on request to the Bureau of the Census.