Appendices

Methodology for Field Code Assignments

Purpose

The purpose of the Field Code Master List (FCML) effort is to provide the Energy Information Administration (EIA) and others with standardized field name spellings and associated codes for all crude oil and natural gas fields throughout the United States. The names and codes are compiled during the research phase on a computerized Field Code Master File (FCMF), which is updated periodically as new information on oil and gas fields is obtained and processed by EIA. The published and electronic versions of the *Oil and Gas Field Code Master List* are derived from the FCMF. The first edition of the Master List was published by EIA in December 1982.

General System Overview

The system also incorporates a Field Code Working File (FCWF) for the development and verification of new field information. The FCWF is updated as information about the field is obtained. Periodically all fully resolved records are extracted from the FCWF and moved to the FCMF. Once this FCMF "update" is completed, the resolved records are deleted from the FCWF.

Field Information Research

Geologists and petroleum engineers are responsible for supervising research and final resolution of field information. Listings of the FCWF can be produced by region for review. There are several possible explanations why field information under review is not already listed on the FCMF. This could reflect the following:

- A relatively recent oil or gas field discovery
- A recently discovered extension of an old field into a new county or State
- An alias used for the official name
- An error exists in the reported information.

The official recognition of a new field discovery by a State or Federal field naming authority is a prerequisite for the assignment of an official EIA field code. Table 1 on page 247 lists these naming authorities. Information regarding State recognition is obtained through official State publications and computer tapes, or through other contact with the State agencies.

If the field name in question has not been officially recognized, several sources of information exist for further investigation into the third and fourth possibilities listed above. These include:

- Analysis of State data files (the Texas and New Mexico files, for example, contain detailed information for each field and operator)
- Review of oil and gas industry publications and computerized data bases
- Telephone contact with the source of the information.

State Source Review Procedures

State sources provide most of the field names. As State publications are released they are routinely reviewed. The information regarding new fields is compared to the information on the FCMF. If the FCMF does not contain the new field, the field name and associated information are placed on the Working File. Subsequent to adding batches of records to the Working File, edit check reports are returned to the analyst that identify missing,

inconsistent, or duplicative information on the Working File. The analyst then provides update transactions to correct the problems as appropriate, and a field code is assigned. Periodically, a supervisory analyst reviews those Working File records in which error-edits have been resolved for consistency of assigned field names and field codes with the EIA standards. Then the resolved records are moved to the Master File.

The quality and quantity of information available through the State publications varies. Some States publish new field information relatively frequently (*e.g.*, monthly) in a format that is easily reviewed for incorporation into the FCMF. Routine processing of State sources begins with these publications. Additional State publications, such as State geological papers, are also included in these routine reviews. Periodically, all FCMF records for a State are compared to the most recent State publication.

Some States do not publish field information, or the field information is not carried in the latest publication but in a previous one. In an overall review of the FCMF, when a particular field is not found in any available State publication, the source **NISP** (not in State publication) is coded into the source section of the FCMF. When an earlier State source reports "No Production", "No Reports", or some similar remark for one or more years, and does not show the field in subsequent sources, the field is still considered to be official, whether it is presently producing or not. When a field is found in an older State source in combination with, or in subordination to, another field name, the State is contacted and asked to clarify the status of the field. This research resolves most of the **NISP** records, allowing them to be finally categorized as a master field record (with a field naming authority source), as an alias field record, or as an invalid field record. Certain field records, representing field names assigned by non-field naming authority publications that were coded prior to initiation of production in a field, and were subsequently abandoned without recorded production, have been classified as invalid.

Assigning New Field Code Numbers

A sequential listing of unused field code numbers is referenced in assigning new 6-digit field name codes. For field names that are already in use, either in another State or in a different section of the same State, the same code can be assigned to the new field entry. When the field name is completely new, the first available code (numerically lowest) is assigned and is therefore linked with the field name regardless of alphabetization, with the following exception: codes 800000-999998 are excluded from sequential code assignments, as they are reserved for offshore Gulf of Mexico fields.

Field Alias Procedures

A field alias is an unofficial name for an oil and gas field. The analyst detecting that a field name should be recorded as an alias name specifies a successor field name. Initially, the successor name is a master field name, but over time, the successor field name might also become an alias name. When that occurs, both unofficial field names are shown in the FCML and both point to the same current field name.

A field alias may reflect the following possibilities:

- An alternate name for the official name
- A field that has been renamed to something else
- A field that has been combined, consolidated, or merged into another field
- A field that has split into two or more new fields and the old name is no longer used.

For the combined or renamed types of aliases, both the official and alias names are on the FCML.

For alternate name aliases, the official name must be on the FCML in all cases. The alias name will be on the FCML in the following cases:

- A representative from the State agency is aware of the alias name as an alternative for the official name
- The alias name was originated on the old Form "FERC 15 "Interstate Pipeline's Annual Report of Gas Supply" respondent
- Two or more operators report the same alias.

An alternate name alias which does not meet one of these three criteria normally would not appear on the FCML.

Field Alias Records That Have Several Official Names

Certain alias field records result from the splitting of a field into two or more fields, with none of the resulting fields using the original field name. For example, Field A was split into three fields: Field B, Field C, and Field D. Fields B, C, and D would be listed as field records on the FCML. Field A would be listed as a field alias record referencing Field B, **but not** Fields C and D, and would show **SPLIT** as its reason for alias. A user desiring the names of the other fields should contact EIA or the field naming authority to obtain the names of the other fields of which Field A was formerly composed.

Fields With More Than One Name Change

The current official name may be the result of several name changes. For instance, in Oklahoma RINGWOOD NE was combined with RINGWOOD NORTH in 1965, and subsequently combined into RINGWOOD in 1966. The listing for RINGWOOD NE would show the correct field name as RINGWOOD. If multiple names were involved, the alias field name record would list only the current (correct) field name. (For example, in Oklahoma, HENNESSEY SE is an alias for HENNESSEY EAST which has since been changed first to DOVER-HENNESSEY and finally to SOONER TREND. The correct name for the alias HENNESSEY SE, HENNESSEY EAST and DOVER-HENNESSEY is SOONER TREND.) Information on the chain of successive field names may be obtained from the appropriate field naming authority or EIA.

Offshore Code Assignments

Federal Outer Continental Shelf (OCS) fields in areas other than the Gulf of Mexico are given names in the same manner as onshore fields, and are coded with the next sequential code.

Offshore fields in the Gulf of Mexico OCS receive a field name code that is determined by the lease block (or blocks) for which they are named by the Minerals Management Service (MMS). The last three digits of the code are the block number. For instance, East Cameron (offshore area prefix code 824) Block 071, receives the field code of 824071. If several blocks are included in one field, the field code reflects the number of the block for which the field is named. The other blocks included in the field are listed on the FCML as aliases to the official name. When MMS has named two fields with the same basic block number, *i.e.*, Ship Shoal Blk 113 field and Ship Shoal Blk 113A field, the prefix code from an adjacent area for which the block number could not occur is utilized for the latter designated field.

There are cases where a particular OCS lease block contains portions of two or more fields. If one of the fields is named for the block concerned, there will be an entry in the REMARKS section indicating PBI, for "Part of Block In", followed by the field code of the other included field. If the block concerned is only an alias to all the fields

involved, the alias type (or reason) code will be set as MULTI to highlight that more than one field is included within the lease block.

Fields in large offshore State domain blocks in the Gulf of Mexico are assigned codes in the manner of offshore Federal fields. Special prefixes, generally unassigned prefixes for area surveys, are used for the small State block fields. A special prefix has been set aside for High Island-State (Texas). This prefix is used only with the small block fields. For State blocks that exceed 999, an unused three-digit prefix ending in 1 is used, such as SOUTH PADRE IS BLK 1068 with code 951068.

Field Naming Conventions

Use of Compass Directions in Field Names

As a general rule, a compass direction used as part of a field name is placed at the end of the name. For example, the field named West Davenport by a State source bears the name DAVENPORT WEST on the FCML. However, a field named after a known landmark, such as the town of East Davenport, bears the name EAST DAVENPORT on the FCML.

If the field DAVENPORT WEST is then combined with other wells or fields and the word District, or some similar word, is added to the name, the name will appear on the FCML as DAVENPORT WEST DISTRICT. This enables users to distinguish between two fields, one named as a result of forming a district with the DAVENPORT WEST field as its nucleus, *e.g.*, DAVENPORT WEST DISTRICT, and the other which is a new district to the west of DAVENPORT DISTRICT, *e.g.*, DAVENPORT DISTRICT WEST.

Abbreviations are generally not applied to field names provided by the field naming authorities in connection with onshore field names. Exceptions are that non-cardinal compass points, such as NW for Northwest or SE for Southeast, are always abbreviated, and when the name of a combined field has been formed using all the names of the former fields, some abbreviations are applied to fit the name with the 26-character limit. Note, however, that the four cardinal compass points are always spelled out in onshore field names.

Offshore field names in the Gulf of Mexico nearly always consist of an offshore area name and block number specified by the Minerals Management Service (MMS). Example: EAST CAMERON BLOCK 299. Also, the FCML retains the subarea identifiers such as EAST CAMERON *SOUTH ADDITION* BLOCK 299 field. Because this results in field names frequently exceeding the 26-character limit, EIA applies a standard set of abbreviations for its Gulf of Mexico field naming convention:

Block	BLK	South Extension	SX
North Addition	NA	East Extension	EX
South Addition	SA	Island	IS*
East Addition	EA		
West Addition	WA		

* Abbreviated when the field name exceeds 26 characters.

For example, High Island East Addition South Extension Block A376 is abbreviated HIGH ISLAND EA SX BLK A376.

Special Naming Conventions

Some States regard reservoirs as fields and keep their records on that basis (*e.g.*, Texas and New Mexico). The FCML does not follow the State conventions in these instances. In Texas, for example, State publications list PARKER (PENNSYLVANIAN) and PARKER (WOLFCAMP) as distinct fields. But PARKER is actually the name of the field using the EIA definition, and PENNSYLVANIAN and WOLFCAMP are the names of reservoirs in the field. The FCML lists only PARKER.

The MMS quarterly publication *OCS Operations Field Directory, Gulf of Mexico OCS Region* is the primary source for Federal offshore fields in the Gulf of Mexico. This publication and the MMS computer file on which it is based do not use subarea identifiers such as the *SOUTH ADDITION*, although maps of the region still carry these subareas. For example, whereas the MMS carries the name WEST CAMERON BLOCK 617, the FCML carries the field name as WEST CAMERON SA BLK 617, where SA is the abbreviation for SOUTH ADDITION.

Reused Field Names

Some States occasionally reuse field names in areas other than the original field location. This situation is handled on the FCML by indicating (OLD) and (NEW) after the field name, with each being assigned a different field code.

Invalid Field Record Procedures

Field records are removed from the FCML when they are found to be incorrect for one of the following reasons:

The field name as it appears was never approved by the relevant naming authority; *i.e.*, it could have been a misspelled field name or the name of a producing unit, well, lease or offshore platform.

County or State location data are incorrect.

Two separate field codes were assigned to the same field name.

Table 1. List of Authorities on Oil and Gas Field Nomenclature

State	Naming Authority
Alabama	State Oil and Gas Board of Alabama
Alaska	Alaska Oil and Gas Conservation Commission
Arizona	Arizona Oil and Gas Conservation Commission
Arkansas	Arkansas Oil and Gas Commission
California	California Department of Conservation, Division of Oil and Gas
Colorado	Colorado Department of Natural Resources, Oil and Gas Conservation Commission
Florida	Florida Geology Survey, Department of Environmental Protection
Illinois	Illinois Department of Natural Resources, Division of Oil and Gas
Indiana	Indiana Department of Natural Resources, Geological Survey, Petroleum Section
Iowa	Iowa Geologic Survey
Kansas	Kansas Geological Survey
Kentucky	Kentucky Geological Survey
Louisiana	Louisiana Department of Natural Resources, Office of Conservation
Maryland	Maryland Geological Survey
Michigan	Michigan Department of Environmental Quality, Geological Survey Division
Minnesota	Minnesota Department of Natural Resources, Minnesota Geological Survey, Division of Waters
Mississippi	Mississippi State Oil and Gas Board
Missouri	Missouri Department of Natural Resources, Division of Geology and Land Survey, State Oil and Gas Council
Montana	Montana Board of Oil and Gas Conservation
Nebraska	Nebraska Oil and Gas Conservation Commission
Nevada	Nevada Commission on Mineral Resources, Division of Minerals
New Mexico	New Mexico Energy Minerals and Natural Resources Department, Oil Conservation Division
New York	New York Department of Environmental Conservation, Division of Mineral Resources
North Dakota	North Dakota Geological Survey
Ohio	Ohio Department of Natural Resources, Division of Oil and Gas
Oklahoma	Mid-Continent Oil and Gas Association, Oklahoma Nomenclature Committee
Oregon	Oregon Department of Geology and Minerals Industries, Division of Oil and Gas Geology
Pennsylvania	Pennsylvania Department of Environmental Protection, Bureau of Oil and Gas Management
South Dakota	Department of Environment and Natural Resources
Tennessee	Tennessee Department of Conservation, Division of Geology
Texas	Railroad Commission of Texas, Oil & Gas Division
Utah	Utah Field Names Advisory Committee, Oil, Gas and Mining Division, Department of Natural Resources
Virginia	Virginia Department of Mines, Minerals and Energy, Oil and Gas Division
Washington	Washington Department of Natural Resources, Oil and Gas Conservation Committee
West Virginia	West Virginia Department of Environmental Protection, Office of Oil and Gas
Wyoming	Field Name Advisory Committee, Wyoming Oil and Gas Conservation Commission
Federal Offshore	U.S. Department of the Interior, Minerals Management Service

Source: Energy Information Administration, Office of Oil and Gas.

Table 2. State Abbreviations and Geographic Subdivision Codes

State Name and Geographic Subdivisions	State Abbreviation	Subdivision Code
Alabama-Onshore	AL	—
Alabama-State Offshore	AL	05
Alaska-North Onshore and Offshore	AK	50
Alaska-South Onshore	AK	10
Alaska-South State Offshore	AK	05
Alaska-South Federal Offshore	AK	00
Arizona	AZ	—
Arkansas	AR	—
California-Coastal Region Onshore	CA	50
California-Los Angeles Basin Onshore	CA	90
California-San Joaquin Basin Onshore	CA	10
California-State Offshore	CA	05
California-Federal Offshore	CA	00
Colorado	CO	—
Connecticut	CT	—
Delaware	DE	—
District of Columbia	DC	—
Florida-Onshore	FL	—
Florida-State Offshore	FL	05
Georgia	GA	—
Hawaii	HI	—
Idaho	ID	—
Illinois	IL	—
Indiana	IN	—
Iowa	IA	—
Kansas	KS	—
Kentucky	KY	—
Louisiana-North	LA	50
Louisiana-South Onshore	LA	10
Louisiana-South State Offshore	LA	05
Louisiana-South Federal Offshore	LA	00
Maine	ME	—
Maryland	MD	—
Massachusetts	MA	—
Michigan	MI	—
Minnesota	MN	—
Mississippi-Onshore	MS	—
Mississippi-State Offshore	MS	05
Missouri	MO	—
Montana	MT	—
Nebraska	NE	—
Nevada	NV	—
New Hampshire	NH	—
New Jersey	NJ	—
New Mexico-East	NM	10
New Mexico-West	NM	50
New York	NY	—
North Carolina	NC	—
North Dakota	ND	—
Ohio	OH	—
Oklahoma	OK	—
Oregon	OR	—
Pennsylvania	PA	—
Rhode Island	RI	—
South Carolina	SC	—
South Dakota	SD	—
Tennessee	TN	—
Texas RRC District 1	TX	10
Texas RRC District 2 Onshore	TX	20
Texas RRC District 3 Onshore	TX	30
Texas RRC District 4 Onshore	TX	40
Texas RRC District 5	TX	50
Texas RRC District 6	TX	60
Texas RRC District 7B	TX	70
Texas RRC District 7C	TX	75
Texas RRC District 8	TX	80
Texas RRC District 8A	TX	85
Texas RRC District 9	TX	90
Texas RRC District 10	TX	95
Texas-State Offshore	TX	05
Texas-Federal Offshore	TX	00
Utah	UT	—
Vermont	VT	—
Virginia	VA	—
Washington	WA	—
West Virginia	WV	—
Wisconsin	WI	—
Wyoming	WY	—
Atlantic Coast-Federal Offshore	AC	00
Other Gulf-Federal Offshore	OG	00

— = Not applicable.

Sources: National Bureau of Standards, U.S. Department of Commerce, FIPS PUB 6-3, *Counties and County Equivalents of the States of the United States and the District of Columbia.* Energy Information Administration, Office of Oil and Gas.

Table 3. U.S. Geological Survey Alaska Quadrangles and Associated Codes

Quadrangle	Quad Code	Quadrangle	Quad Code	Quadrangle	Quad Code	Quadrangle	Quad Code
Adak	001	Dillingham	077	Marshall	157	Seward	233
Afognak	003	Dixon Entrance	079	McCarthy	159	Shishmaref	235
Ambler River	005	Eagle	081	McGrath	161	Shungnak	237
Amukta	007	Fairbanks	083	Meade River	163	Simeonof Island	239
Anchorage	009	False Pass	087	Medfra	165	Sitka	241
Arctic	011	Flaxman Island	089	Melozitna	167	Skagway	243
Atka	013	Fort Yukon	091	Middleton Island	169	Sleetmute	245
Atlin	015	Cold Bay	093	Misheguk Mtn	171	Solomon	247
Attu	017	Gareloi Island	095	Mt Fairweather	085	St Lawrence	253
Baird Inlet	019	Goodnews	097	Mt Hayes	173	St Matthew	249
Baird Mts	021	Gulkana	099	Mt Katmai	175	St Michael	255
Barrow	023	Hagemeister Island	101	Mt McKinley	177	Stepovak Bay	251
Barter Island	025	Harrison Bay	103	Mt Michelson	179	Sumdum	257
Beaver	027	Healy	105	Mt St Elias	181	Survey Pass	259
Beechey Point	029	Holy Cross	107	Nabesna	183	Sutwik Island	261
Bendeleben	031	Hooper Bay	109	Naknek	185	Table Mtn	263
Bering Glacier	033	Howard Pass	111	Noatak	187	Taku River	265
Bethel	035	Hughes	113	Nome	189	Talkeetna	267
Bettles	037	Icy Bay	115	Norton Bay	191	Talkeetna Mts	269
Big Delta	039	Iditarod	117	Nulato	193	Tanacross	271
Black	041	Ikpikpuk River	119	Nunivak Island	195	Tanana	273
Black River	043	Iliamna	121	Nushagak Bay	197	Taylor Mts	275
Blying Sound	045	Juneau	123	Ophir	199	Teller	277
Bradfield Canal	047	Kaguyak	125	Petersburg	201	Teshekpuk	279
Bristol Bay	049	Kantishna River	127	Philip Smith Mts	203	Trinity Islands	281
Candle	051	Karluk	129	Point Hope	205	Tyonek	283
Cape Mendenhall	053	Kateel River	131	Point Lay	207	Ugashik	285
Chandalar	055	Kenai	133	Port Alexander	209	Umiat	287
Chandler Lake	057	Ketchikan	135	Port Moller	211	Umnak	289
Charley River	059	Killik River	137	Pribilof Islands	213	Unalakleet	291
Chignik	061	Kiska	139	Prince Rupert	215	Unalaska	293
Christian	063	Kodiak	141	Rat Islands	217	Unimak	295
Circle	065	Kotzebue	143	Ruby	219	Utukok River	297
Cold Bay	093	Kuskokwim Bay	145	Russian Mission	221	Valdez	299
Coleen	067	Kwiguk	147	Sagavanirktok	223	Wainwright	301
Cordova	069	Lake Clark	149	Samalga Island	225	Wiseman	303
Craig	071	Lime Hills	151	Seguam	227	Yakutat	305
De Long Mts	073	Livengood	153	Selawik	229		
Demarcation Point	075	Lookout Ridge	155	Seldovia	231		

Note: The State of Alaska does not have counties that can be used for field identification. Areas identified by U. S. Geological Survey quadrangles have been assigned codes by the American Petroleum Institute for use as pseudo-county codes.

Source: The API Well Number and Standard State and County Numeric Codes Including Offshore Waters. API Bulletin D12A, January 1979. American Petroleum Institute, Washington, DC.

Table 4. Coalbed Methane Fields

State and Field Name	Field Code	County Code	County Name
ALABAMA			
Big Sandy Creek Coal Degas	013337	125	Tuscaloosa
Blue Creek Coal Degas	012124	125	Tuscaloosa
Boone Creek Coal Degas	013341	125	Tuscaloosa
Brookwood Coal Degasificat	000311	073	Jefferson
Brookwood Coal Degasificat	000311	125	Tuscaloosa
Cedar Cove Coal Degas	008416	125	Tuscaloosa
Deerlick Creek Coal Degas	008478	125	Tuscaloosa
Fairview	233940	075	Lamar
Gurnee Coal Degas	013330	007	Bibb
Gurnee Coal Degas	013330	117	Shelby
Holt Coal Degasification	003623	125	Tuscaloosa
Little Buck Creek Coal Deg	014254	063	Greene
Little Buck Creek Coal Deg	014254	125	Tuscaloosa
Little Sandy Creek Degas	013172	125	Tuscaloosa
Moundville Coal Degas	013503	063	Greene
Moundville Coal Degas	013503	065	Hale
Moundville Coal Degas	013503	125	Tuscaloosa
Oak Grove Coal Degas	003662	073	Jefferson
Oak Grove Coal Degas	003662	125	Tuscaloosa
Peterson Coal Degas	008595	125	Tuscaloosa
Pleasant Grove Coal Degas	003670	073	Jefferson
Robinsons Bend Coal Degas	013516	125	Tuscaloosa
Scottsville Coal Degas	013800	007	Bibb
Short Creek Coal Degas	653768	073	Jefferson
Taylor Creek Coal Degas	014136	063	Greene
Taylor Creek Coal Degas	014136	125	Tuscaloosa
Thornton Creek Coal Degas	015246	125	Tuscaloosa
White Oak Creek Coal Degas	013106	073	Jefferson
White Oak Creek Coal Degas	013106	125	Tuscaloosa
White Oak Creek Coal Degas	013106	127	Walker
Wolf Creek Coal Degas	013446	125	Tuscaloosa
COLORADO			
Apache Canyon	013811	071	Las Animas
Bronco Flats	000140	077	Mesa
Buzzard Creek	108313	077	Mesa
Coal Gulch	149989	077	Mesa
Craig	168047	081	Moffat
Divide Creek	193533	045	Garfield
Divide Creek	193533	077	Mesa
Gasaway	267355	045	Garfield
Grand Valley	284772	045	Garfield
Hunters Canyon	339888	077	Mesa
Ignacio-Blanco	343874	007	Archuleta
Ignacio-Blanco	343874	067	La Plata
Parachute	009661	045	Garfield
Pinyon Ridge	014271	103	Rio Blanco
Purgatoire River	017080	055	Huerfano
Purgatoire River	017080	071	Las Animas
Raton	015810	071	Las Animas
Red Mesa	591452	067	La Plata
Rulison	618549	045	Garfield
Saddlebag	015607	071	Las Animas
Shale Ridge South	013929	077	Mesa
Skinner Ridge	013633	045	Garfield
Spanish Peaks	015609	071	Las Animas
Three Bridges	012076	055	Huerfano
Vermejo Ranch	000418	071	Las Animas
West Side Canal	760277	081	Moffat
White River	764757	103	Rio Blanco
ILLINOIS			
Eldorado Consol	218392	165	Saline
INDIANA			
Bicknell	060509	083	Knox
Sandford	630765	167	Vigo
Sullivan Consol	687396	153	Sullivan
KANSAS			
Brewster	091247	125	Montgomery
Dennis	188301	099	Labette
Edna	214865	099	Labette
Fairmount Townsite	010916	103	Leavenworth
Frasier	255736	019	Chautauqua
Frazier	255829	019	Chautauqua
Fredonia	256542	205	Wilson
Hale-Inge	299507	019	Chautauqua
Hale-Inge	299507	049	Elk
Jefferson-Sycamore	356998	125	Montgomery
Morehead NE	008572	133	Neosho
Mound City	488254	107	Linn
Neodesha	502355	125	Montgomery
Neodesha	502355	205	Wilson
Neodesha East	502386	133	Neosho
Neodesha East	502386	205	Wilson
Peru-Sedan	551823	019	Chautauqua
Sycamore Valley	006462	125	Montgomery
Sycamore Valley East	008963	125	Montgomery
Thayer	703945	133	Neosho
Thayer NE	008342	133	Neosho
Thayer South	006722	133	Neosho
Tyro	724826	125	Montgomery
Urbana	729890	133	Neosho
Urbana SW	017048	133	Neosho
Valeda	732170	099	Labette
Wayside-Havana	753309	019	Chautauqua

Table 4. Coalbed Methane Fields (Continued)

State and Field Name	Field Code	County Code	County Name
Wayside-Havana	753309	125	Montgomery
KENTUCKY			
Sebree Consol	641910	233	Webster
MONTANA			
CX	000346	003	Bighorn
NEW MEXICO			
Aztec	032800	045	San Juan
Aztec North	032831	045	San Juan
Basin	042233	039	Rio Arriba
Basin	042233	043	Sandoval
Basin	042233	045	San Juan
Bisti	066864	045	San Juan
Blanco	070724	039	Rio Arriba
Blanco	070724	045	San Juan
Blanco South	070848	039	Rio Arriba
Blanco South	070848	043	Sandoval
Blanco South	070848	045	San Juan
Castle Rock Park	002693	007	Colfax
Cedar Hill	127962	045	San Juan
Escrito	227948	039	Rio Arriba
Fulcher-Kutz	259658	045	San Juan
Harper Hill	306924	045	San Juan
Jasis Canyon	355315	045	San Juan
Kutz	388974	045	San Juan
Lybrook	435372	045	San Juan
Mt Nebo	491014	045	San Juan
Pinon North	557796	045	San Juan
San Juan	003683	045	San Juan
Stubblefield Cnyn Raton	016694	007	Colfax
Van Bremmer Canyon	003802	007	Colfax
WAW	002964	045	San Juan
OKLAHOMA			
Brooken	094054	121	Pittsburg
Kinta	380610	121	Pittsburg
Pine Hollow South	556791	121	Pittsburg
Quinton District	580321	121	Pittsburg
Spiro SE	669865	079	Le Flore
Wilburton	767826	121	Pittsburg
PENNSYLVANIA			
Armbrust	024856	129	Westmoreland
Blairsville	070166	063	Indiana
Carrolltown	121826	021	Cambria
Gump	006205	059	Greene
Highhouse	321986	051	Fayette
Hoggs	326780	129	Westmoreland
Lagonda	394515	125	Washington
Mayfield	455469	051	Fayette
Mayfield	455469	129	Westmoreland
New Freeport	503770	059	Greene
Oakford	517434	129	Westmoreland
Pratt	571347	059	Greene
Rich Hill	598846	059	Greene
Waltersburg	007359	051	Fayette
Waynesburg	007266	059	Greene
TEXAS			
Sacatosa	623418	323	Maverick
U1-CB	016907	323	Maverick
UTAH			
Buzzard Bench	007833	015	Emery
Castlegate	014836	007	Carbon
Drunkards Wash	014840	007	Carbon
VIRGINIA			
Glick	277145	027	Buchanan
Keen Mountain	001394	027	Buchanan
Middle Ridge	016863	027	Buchanan
Middle Ridge	016863	167	Russell
Middle Ridge	016863	185	Tazewell
Nora	511254	051	Dickenson
Nora	511254	167	Russell
Nora	511254	195	Wise
Oakwood	518178	027	Buchanan
Oakwood	518178	167	Russell
Oakwood	518178	185	Tazewell
WEST VIRGINIA			
Big Run-Birchfield	063361	103	Wetzel
Blocksville	016813	061	Monongalia
Bradshaw	087589	047	McDowell
St Leo	017184	061	Monongalia
WYOMING			
Bone Pile	080017	005	Campbell
Breen	090658	005	Campbell
Caballo - Fort Union	015797	005	Campbell
Clubhouse	010336	005	Campbell
Coalmine	014867	005	Campbell
Dixon	193998	007	Carbon
Haight	000642	005	Campbell
Hartzog Draw	308943	005	Campbell
Hawk Point	010459	005	Campbell
Kingsbury Creek	380145	005	Campbell
Kitty	382222	005	Campbell

Table 4. Coalbed Methane Fields (Continued)

State and Field Name	Field Code	County Code	County Name	State and Field Name	Field Code	County Code	County Name
Lynde	014868	005	Campbell				
Lynde South	014869	005	Campbell				
Lynde West	014870	005	Campbell				
May Butte	014871	005	Campbell				
Maysdorf	455700	005	Campbell				
Meadowlark	014872	005	Campbell				
Mill-Gillette	474370	005	Campbell				
Oedekoven	520069	005	Campbell				
PRB Coalbed	016638	005	Campbell				
Ranchhouse	014873	005	Campbell				
Rawhide Butte	013282	005	Campbell				
Recluse	589685	005	Campbell				
Route 59	016812	005	Campbell				
Sand Rock	001252	005	Campbell				
Wolff	000853	005	Campbell				

Table 5. Fields Located in Multiple Jurisdictions

ALABAMA & FLORIDA

Field Code	Field Name	State Sub	County Code
235596	FANNY CHURCH	AL	053
355672	JAY	FL	033
418505	LITTLE ESCAMBIA CREEK	AL	053
355672	JAY	FL	033
418505	LITTLE ESCAMBIA CREEK	AL	053
355672	JAY	FL	113

ALABAMA & MISSISSIPPI

Field Code	Field Name	State Sub	County Code
099311	BUCATUNNA CREEK	AL	023
099311	BUCATUNNA CREEK	MS	023
401314	LANGSDALE	AL	023
401314	LANGSDALE	MS	023

ALABAMA & FEDERAL OFFSHORE OTHER GULF

Field Code	Field Name	State Sub	County Code
010820	NORTH CENTRAL GULF	AL05	990
886827	MOBILE BLK 827	OG00	995
010821	NORTHWEST GULF	AL05	990
886823	MOBILE BLK 823	OG00	995
010821	NORTHWEST GULF	AL05	990
886868	MOBILE BLK 868	OG00	995
014292	STATE 109	AL05	990
886821	MOBILE BLK 821	OG00	995

ARKANSAS & LOUISIANA

Field Code	Field Name	State Sub	County Code
024391	ARKANA	AR	073
024391	ARKANA	LA50	015
311380	HAYNESVILLE	AR	027
311380	HAYNESVILLE	LA50	027
311380	HAYNESVILLE	AR	027
311380	HAYNESVILLE	LA50	119
591855	RED ROCK	AR	027
653551	SHONGALOO NORTH-RED ROCK	LA50	119
609860	RODESSA	AR	091
609860	RODESSA	LA50	017
653520	SHONGALOO NORTH	AR	027
653551	SHONGALOO NORTH-RED ROCK	LA50	119
671725	SPRINGHILL	AR	027
671725	SPRINGHILL	LA50	119

ARKANSAS & TEXAS

Field Code	Field Name	State Sub	County Code
074196	BLOOMBURG	AR	091
074196	BLOOMBURG	TX60	067
609860	RODESSA	AR	091
609860	RODESSA	TX60	067

CALIFORNIA & FEDERAL OFFSHORE PACIFIC

Field Code	Field Name	State Sub	County Code
121397	CARPINTERIA OFFSHORE	CA00	995
121397	CARPINTERIA OFFSHORE	CA05	990

COLORADO & KANSAS

Field Code	Field Name	State Sub	County Code
012453	ARAPAHOE EAST	CO	017
011646	ARAPAHOEKAN	KS	199
012168	FRONTERA	CO	017
681382	STOCKHOLM	KS	199
012168	FRONTERA	CO	017
011860	STOCKHOLM SOUTH	KS	199
289918	GREENWOOD	CO	009
290011	GREENWOOD GAS AREA	KS	129
013490	JACE	CO	061
013500	MOORE-JOHNSON	KS	071
681382	STOCKHOLM	CO	017
681475	STOCKHOLM SW	KS	071

COLORADO & NEBRASKA

Field Code	Field Name	State Sub	County Code
546553	PEBBLE	CO	075
546553	PEBBLE	NE	033

COLORADO & NEW MEXICO

Field Code	Field Name	State Sub	County Code
039319	BARKER DOME	CO	067
039288	BARKER CREEK	NM50	045
002693	CASTLE ROCK PARK	NM10	007
000418	VERMEJO RANCH	CO	071
343874	IGNACIO-BLANCO	CO	007
070724	BLANCO	NM50	045
343874	IGNACIO-BLANCO	CO	067
070724	BLANCO	NM50	045
017080	PURGATOIRE RIVER	CO	055
017080	PURGATOIRE RIVER	CO	071
016694	STUBBLEFIELD CNYN RATON	NM10	007
000418	VERMEJO RANCH	CO	071
003802	VAN BREMMER CANYON	NM10	007
000418	VERMEJO RANCH	CO	071

COLORADO & UTAH

Field Code	Field Name	State Sub	County Code
111260	CACHE	CO	083
459538	MCELMO MESA	UT	037
245474	FLODINE PARK	CO	083
349587	ISMAY	UT	037
245474	FLODINE PARK	CO	083
349618	ISMAY SOUTH	UT	037
666641	SOUTH CANYON	CO	045
038420	BAR X	UT	019
666641	SOUTH CANYON	CO	045
628068	SAN ARROYO	UT	019
666641	SOUTH CANYON	CO	077
038420	BAR X	UT	019
666641	SOUTH CANYON	CO	077
677662	STATELINE	UT	019

COLORADO & WYOMING

Field Code	Field Name	State Sub	County Code
320139	HIAWATHA	CO	081
320139	HIAWATHA	WY	037
419621	LITTLE SNAKE	CO	081
419621	LITTLE SNAKE	WY	037
569161	POWDER WASH	CO	081
569130	POWDER SPRINGS	WY	037
615812	ROUND TABLE	CO	081
615812	ROUND TABLE	WY	037
677662	STATELINE	CO	081
677538	STATE LINE	WY	037
760277	WEST SIDE CANAL	CO	081
034979	BAGGS SOUTH	WY	007

Table 5. Fields Located in Multiple Jurisdictions (Continued)

Field Code	Field Name	State Sub	County Code
760277	WEST SIDE CANAL	CO	081
760277	WEST SIDE CANAL	WY	007

ILLINOIS & INDIANA

011572	ALLENDALE	IL	185
146749	CLAYPOLE HILLS CONSOL	IN	083
055122	BEMAN EAST	IL	101
048488	BEAMAN EAST CONSOL	IN	083
068523	BLACK RIVER	IL	193
068554	BLACK RIVER CONSOL	IN	129
346998	INMAN EAST CONSOL	IL	059
346967	INMAN EAST	IN	129
371627	KEENSBURG SOUTH	IL	185
291313	GRIFFIN CONSOL	IN	051
405251	LAWRENCE COUNTY DIVISION	IL	101
673384	ST FRANCISVILLE CONSOL	IN	083
453702	MAUNIE EAST	IL	193
453702	MAUNIE EAST	IN	129
490332	MT CARMEL	IL	185
490363	MT CARMEL CONSOL	IN	051
490332	MT CARMEL	IL	185
490425	MT CARMEL NORTH	IN	083
503874	NEW HARMONY CONSOL	IL	193
291313	GRIFFIN CONSOL	IN	051
503874	NEW HARMONY CONSOL	IL	193
291313	GRIFFIN CONSOL	IN	129
503967	NEW HARMONY SOUTH	IL	193
756200	WELBORN NORTH CONSOL	IN	129
504029	NEW HAVEN CONSOL	IL	193
335051	HOVEY WEST	IN	129
504029	NEW HAVEN CONSOL	IL	193
756185	WELBORN CONSOL	IN	129
516721	OAK GROVE	IL	059
516721	OAK GROVE	IN	129
607411	ROCHESTER	IL	185
607411	ROCHESTER	IN	051
673415	ST FRANCISVILLE EAST	IL	101
673384	ST FRANCISVILLE CONSOL	IN	083
677538	STATE LINE	IL	023
677538	STATE LINE	IN	167

ILLINOIS & KENTUCKY

649056	SHAWNEETOWN EAST	IL	059
649056	SHAWNEETOWN EAST	KY	225

INDIANA & KENTUCKY

039257	BARKER	IN	163
039257	BARKER	KY	101
393595	LACONIA	IN	061
194968	DOE RUN	KY	163
569502	POWELLS LAKE CONSOL	IN	129
569471	POWELLS LAKE	KY	225
662394	SMITH MILLS NORTH	IN	129
662332	SMITH MILLS CONSOL	KY	101

INDIANA & MICHIGAN

215485	EDWARDSBURG	MI	027
219694	ELKHART NORTH	IN	039

INDIANA & OHIO

005094	CHATTANOOGA	OH	107
005777	WILLSHIRE	OH	161
716680	TRENTON	IN	001
716680	TRENTON	IN	075

KANSAS & MISSOURI

178946	DALLAS	KS	091
411537	LESTER	MO	095
265805	GARLAND	KS	011
002598	SWARTZ-GARLAND	MO	217
429108	LOUISBURG	KS	121
002651	FREEMAN-WESTLINE	MO	037
429108	LOUISBURG	KS	121
002602	LIMPUS	MO	037
429108	LOUISBURG	KS	121
002603	LISLE	MO	037
681041	STILLWELL	KS	091
747512	WALTON	MO	037

KANSAS & NEBRASKA

071468	BLEES	KS	039
657643	SINK	NE	145
332467	HORINEK	KS	153
332467	HORINEK	NE	087
337377	HUFFSTUTTER	KS	147
012564	ALMA SOUTH	NE	083
001551	LAWSON NE	KS	039
772166	WILSONVILLE SW	NE	065

KANSAS & OKLAHOMA

112872	CALDWELL	KS	191
112872	CALDWELL	OK	053
116964	CANEY	S	125
116623	CANARY	OK	147
145447	CLARK CREEK	KS	025
145447	CLARK CREEK	OK	059
218702	ELGIN	KS	019
218733	ELGIN SOUTH	OK	113
219663	ELKHART	KS	129
122606	CARTHAGE DISTRICT NE	OK	139
241118	FINCHAM	KS	119
480070	MOCANE-LAVERNE GAS AREA	OK	007
290011	GREENWOOD GAS AREA	KS	129
122668	CARTHAGE GAS AREA	OK	139
337780	HUGOTON GAS AREA	KS	175
295545	GUYMON-HUGOTON GAS AREA	OK	139
337780	HUGOTON GAS AREA	KS	189
295545	GUYMON-HUGOTON GAS AREA	OK	139
413049	LIBERAL-LIGHT	KS	175
480070	MOCANE-LAVERNE GAS AREA	OK	007

Table 5. Fields Located in Multiple Jurisdictions (Continued)

Field Code	Field Name	State Sub	County Code
461150	MCKAY	KS	035
139014	CHILOCCO EAST	OK	071
461491	MCKINNEY	KS	025
480070	MOCANE-LAVERNE GAS AREA	OK	007
461491	MCKINNEY	KS	119
480070	MOCANE-LAVERNE GAS AREA	OK	007
494579	MURPHY	KS	191
192479	DILWORTH DISTRICT	OK	071
551823	PERU-SEDAN	KS	019
196518	DOMES-POND CREEK	OK	113
551823	PERU-SEDAN	KS	019
721307	TURKEY CREEK	OK	113
696659	TALOGA	KS	129
244482	FLATS NW	OK	139
723065	TUTTLE SE	KS	033
429790	LOVEDALE NW	OK	059
724826	TYRO	KS	125
116623	CANARY	OK	147
776608	WOLGAMOTT	KS	007
776608	WOLGAMOTT	OK	151
786333	YELLOWSTONE NORTH	KS	033
786302	YELLOWSTONE	OK	151

KENTUCKY & TENNESSEE

004672	BEATY	KY	053
677755	STATIC	TN	137

KENTUCKY & VIRGINIA

011711	ELKHORN CITY BS EAST	KY	195
012915	BREAKS-HAYSI	VA	027
005786	WOODMAN EAST	KY	195
008403	HURLEY	VA	027

KENTUCKY & WEST VIRGINIA

076961	BOARD TREE	KY	195
271983	GILBERT	WV	059
010687	BUSKIRK NORTH	KY	195
440775	MAGNOLIA	WV	059
014094	FALLSBURG CONSOL	KY	127
429046	LOUISA	WV	099
429046	LOUISA	KY	127
429046	LOUISA	WV	099
005786	WOODMAN EAST	KY	195
271983	GILBERT	WV	059
010881	ZELDA	KY	127
250140	FORT GAY-HUBBARDSTOWN	WV	099

LOUISIANA & FEDERAL - LOUISIANA

803002	BAY MARCHAND BLK 2	LA00	995
803002	BAY MARCHAND BLK 2	LA05	990
810053	BRETON SOUND BLK 53	LA00	995
810053	BRETON SOUND BLK 53	LA05	990
159661	COON POINT	LA00	995
159661	COON POINT	LA05	990
842016	GRAND ISLE BLK 16	LA00	995
842016	GRAND ISLE BLK 16	LA05	990
842018	GRAND ISLE BLK 18	LA00	995
842018	GRAND ISLE BLK 18	LA05	990
842025	GRAND ISLE BLK 25	LA00	995
842025	GRAND ISLE BLK 25	LA05	990
413824	LIGHTHOUSE POINT	LA00	995
413824	LIGHTHOUSE POINT	LA05	990
866151	MAIN PASS BLK 151	LA00	995
866074	MAIN PASS BLK 74	LA05	990
866006	MAIN PASS BLK 6	LA00	995
866006	MAIN PASS BLK 6	LA05	990
866069	MAIN PASS BLK 69	LA00	995
866069	MAIN PASS BLK 69	LA05	990
866073	MAIN PASS BLK 73	LA00	995
866074	MAIN PASS BLK 74	LA05	990
894015	SHIP SHOAL BLK 15	LA00	995
894015	SHIP SHOAL BLK 15	LA05	990
894069	SHIP SHOAL BLK 69	LA00	995
894066	SHIP SHOAL BLK 66	LA05	990
894072	SHIP SHOAL BLK 72	LA00	995
894072	SHIP SHOAL BLK 72	LA05	990
909001	SOUTH PASS BLK 1	LA00	995
909001	SOUTH PASS BLK 1	LA05	990
909020	SOUTH PASS BLK 20	LA00	995
909020	SOUTH PASS BLK 20	LA05	990
909021	SOUTH PASS BLK 21	LA00	995
909021	SOUTH PASS BLK 21	LA05	990
909026	SOUTH PASS BLK 26	LA00	995
909026	SOUTH PASS BLK 26	LA05	990
909027	SOUTH PASS BLK 27	LA00	995
909027	SOUTH PASS BLK 27	LA05	990
909030	SOUTH PASS BLK 30	LA00	995
909030	SOUTH PASS BLK 30	LA05	990
909042	SOUTH PASS BLK 42	LA00	995
909042	SOUTH PASS BLK 42	LA05	990
909061	SOUTH PASS BLK 61	LA00	995
909006	SOUTH PASS BLK 6	LA05	990
913078	SOUTH PASS SA BLK 78	LA00	995
913078	SOUTH PASS SA BLK 78	LA05	990
929014	VERMILION BLK 14	LA00	995
929014	VERMILION BLK 14	LA05	990
929014	VERMILION BLK 14	LA00	995
929028	VERMILION BLK 28	LA05	990
935017	WEST CAMERON BLK 17	LA00	995
935017	WEST CAMERON BLK 17	LA05	990
935028	WEST CAMERON BLK 28	LA00	995
935028	WEST CAMERON BLK 28	LA05	990
935033	WEST CAMERON BLK 33	LA00	995
935033	WEST CAMERON BLK 33	LA05	990
935045	WEST CAMERON BLK 45	LA00	995
935045	WEST CAMERON BLK 45	LA05	990
935049	WEST CAMERON BLK 49	LA00	995
935049	WEST CAMERON BLK 49	LA05	990
942027	WEST DELTA BLK 27	LA00	995
942027	WEST DELTA BLK 27	LA05	990

Table 5. Fields Located in Multiple Jurisdictions (Continued)

Field Code	Field Name	State Sub	County Code
942035	WEST DELTA BLK 35	LA00	995
942018	WEST DELTA BLK 18	LA05	990

LOUISIANA & FEDERAL - OTHER GULF

933022	VIOSCA KNOLL BLK 22	LA00	995
886990	MOBILE BLK 990	OG00	995

FEDERAL - LOUISIANA & FEDERAL - TEXAS

840065	GARDEN BANKS BLK 65	LA00	995
840065	GARDEN BANKS BLK 65	TX00	995
850244	HIGH ISLAND EA BLK A244	LA00	995
850244	HIGH ISLAND EA BLK A244	TX00	995
852330	HIGH ISLAND EA SX BLK A330	LA00	995
852330	HIGH ISLAND EA SX BLK A330	TX00	995
852370	HIGH ISLAND EA SX BLK A370	LA00	995
852370	HIGH ISLAND EA SX BLK A370	TX00	995
890010	SABINE PASS BLK 10	LA00	995
890010	SABINE PASS BLK 10	TX00	995
890017	SABINE PASS BLK 17	LA00	995
890017	SABINE PASS BLK 17	TX00	995
937663	WEST CAMERON SA BLK 663	LA00	995
937663	WEST CAMERON SA BLK 663	TX00	995

LOUISIANA & MISSISSIPPI

066415	BISLAND BAYOU	LA50	029
066415	BISLAND BAYOU	MS	001
228196	ESPERANCE POINT	LA50	029
228196	ESPERANCE POINT	MS	001
272479	GILES BEND	LA50	029
272479	GILES BEND	MS	001
499169	NATCHEZ FERRY	LA50	029
499169	NATCHEZ FERRY	MS	001
610201	RODNEY ISLAND	LA50	107
610201	RODNEY ISLAND	MS	063

LOUISIANA & TEXAS

011789	ALLIGATOR LAKE	LA10	011
011789	ALLIGATOR LAKE	TX30	351
053572	BELLE BOWER	LA50	031
053572	BELLE BOWER	TX60	365
058935	BETHANY-LONGSTREET	LA50	017
058904	BETHANY	TX60	365
111694	CADDO PINE ISLAND	LA50	017
447812	MARION COUNTY	TX60	315
290197	GREENWOOD-WASKOM	LA50	017
750612	WASKOM	TX60	365
423063	LOGANSPORT	LA50	031
423063	LOGANSPORT	TX60	365
426504	LONGWOOD	LA50	017
426504	LONGWOOD	TX60	203
469094	MERRYVILLE	LA10	011
469094	MERRYVILLE	TX30	351
554404	PHOENIX LAKE	LA10	019
554404	PHOENIX LAKE	TX30	361
609860	RODESSA	LA50	017
609860	RODESSA	TX60	067
609860	RODESSA	LA50	017
609860	RODESSA	TX60	315
622922	SABINE LAKE NORTH	LA10	023
622922	SABINE LAKE NORTH	TX30	361
659728	SKINNER LAKES	LA10	011
659728	SKINNER LAKES	TX30	351

MARYLAND & PENNSYLVANIA

501504	NEGRO MOUNTAIN	MD	023
501504	NEGRO MOUNTAIN	PA	111

MARYLAND & WEST VIRGINIA

489401	MOUNTAIN LAKE PARK	MD	023
489401	MOUNTAIN LAKE PARK	WV	077

MONTANA & NORTH DAKOTA

127745	CEDAR CREEK	MT	025
127745	CEDAR CREEK	ND	011
127993	CEDAR HILLS	ND	011
417792	LITTLE BEAVER	MT	025
127993	CEDAR HILLS	ND	087
417854	LITTLE BEAVER EAST	MT	025
208741	DWYER	MT	091
290538	GRENORA	ND	105
243924	FLAT LAKE EAST	MT	091
243924	FLAT LAKE EAST	ND	023
280726	GOOSE LAKE EAST	MT	091
280726	GOOSE LAKE EAST	ND	023
481643	MONDAK WEST	MT	083
481635	MONDAK	ND	053

MONTANA & WYOMING

027150	ASH CREEK	MT	003
027150	ASH CREEK	WY	033
218981	ELK BASIN	MT	009
218981	ELK BASIN	WY	029
255550	FRANNIE	MT	009
255550	FRANNIE	WY	029

NORTH DAKOTA & SOUTH DAKOTA

333079	HORSE CREEK SOUTH	ND	011
465196	MEDICINE POLE HILLS SOUTH	SD	063
677538	STATE LINE	ND	011
677538	STATE LINE	SD	063

NEW MEXICO & TEXAS

043752	BATTLEAXE	NM10	025
043752	BATTLEAXE	TX80	301
093727	BRONCO	NM10	025
093727	BRONCO	TX85	501
195898	DOLLARHIDE	NM10	025
195898	DOLLARHIDE	TX80	003
216935	EL MAR	NM10	025
216935	EL MAR	TX80	301
325720	HOBBS EAST	NM10	025
325720	HOBBS EAST	TX85	165
353905	JALMAT	NM10	025
636880	SCARBOROUGH	TX80	495

Table 5. Fields Located in Multiple Jurisdictions (Continued)

Field Code	Field Name	State Sub	County Code
420117	LITTMAN	NM10	025
420117	LITTMAN	TX80	003
420117	LITTMAN	NM10	025
420117	LITTMAN	TX85	165
451470	MASON NORTH	NM10	015
451470	MASON NORTH	TX80	301
451470	MASON NORTH	NM10	025
451470	MASON NORTH	TX80	301
590026	RED BLUFF	NM10	015
590026	RED BLUFF	TX80	301
636880	SCARBOROUGH	NM10	025
636880	SCARBOROUGH	TX80	495
677662	STATELINE	NM10	025
677662	STATELINE	TX80	003

NY & PENNSYLVANIA

Field Code	Field Name	State Sub	County Code
086938	BRADFORD	NY	009
086938	BRADFORD	PA	083
094130	BROOKFIELD	NY	101
094130	BROOKFIELD	PA	117
107176	BUSTI	NY	013
686683	SUGAR GROVE	PA	123
307722	HARRISON EAST	NY	101
307691	HARRISON	PA	105
442573	MALLORY	NY	009
759626	WEST BRANCH	PA	083
599404	RICHBURG	NY	003
652414	SHINGLEHOUSE	PA	083
599404	RICHBURG	NY	003
652414	SHINGLEHOUSE	A	105
647971	SHARON	NY	003
652414	SHINGLEHOUSE	PA	105
675523	STAGECOACH	NY	107
675523	STAGECOACH	PA	15
677538	STATE LINE	NY	003
677538	STATE LINE	PA	105

OHIO & PENNSYLVANIA

Field Code	Field Name	State Sub	County Code
015217	BUSHNELL-CONNEAUT	OH	007
157832	CONNEAUT	PA	039

OHIO & WEST VIRGINIA

Field Code	Field Name	State Sub	County Code
005001	ATHALIA	OH	087
340105	HUNTINGTON	WV	011
005001	ATHALIA	OH	087
340105	HUNTINGTON	WV	099
039505	BARLOW	OH	167
540174	PARKERSBURG	WV	107
054409	BELLS RUN	OH	167
674345	ST MARYS	WV	073
082830	BOSWORTH	OH	167
674345	ST MARYS	WV	073
005056	BRILLIANT	OH	081
686435	SUCKERROD	WV	009
104872	BURLINGTON	OH	013
276711	GLENN RUN	WV	069
005096	CHESIRE	OH	053
562837	POINT PLEASANT	WV	053
284927	GRANDVIEW	OH	167
056331	BENS RUN	WV	073
284927	GRANDVIEW	OH	167
056331	BENS RUN	WV	095
292584	GROUNDHOG CREEK	OH	105
292584	GROUNDHOG CREEK	WV	035
292584	GROUNDHOG CREEK	OH	105
602752	RIPLEY NORTH	WV	035
315775	HENDERSHOT	OH	167
077064	BOAZ	WV	107
407104	LEBANON	OH	105
502510	NEPTUNE	WV	035
420644	LIVERPOOL EAST	OH	029
136565	CHESTER-PUGHTOWN	WV	029
430875	LOWER NEWPORT	OH	167
077064	BOAZ	WV	107
005882	MILE RUN	OH	167
077064	BOAZ	WV	107
005906	MOORES JUNCTION	OH	167
077064	BOAZ	WV	107
005945	NEWELL RUN	OH	167
674345	ST MARYS	WV	073
005968	OLIVE-MEIGS	OH	105
503688	NEW ENGLAND	WV	107
005980	PATTON RUN	OH	013
276711	GLENN RUN	WV	069
006036	PROCTORVILLE	OH	087
340105	HUNTINGTON	WV	011
006036	PROCTORVILLE	OH	087
340105	HUNTINGTON	WV	099
575633	PUTNAM	OH	009
503688	NEW ENGLAND	WV	107
006417	SHEETS RUN	OH	167
056331	BENS RUN	WV	073
006417	SHEETS RUN	OH	167
056331	BENS RUN	WV	095
658139	SISTERSVILLE	OH	111
658139	SISTERSVILLE	WV	095
691364	SUTTON	OH	105
503998	NEW HAVEN	WV	053

OKLAHOMA & TEXAS

Field Code	Field Name	State Sub	County Code
036467	BALKO SOUTH	OK	007
011479	ALLEN-PARKER	TX95	357
116065	CAMRICK DISTRICT	OK	007
551389	PERRYTON NORTH	TX95	357
291499	GRIGGS SOUTH	OK	025
365433	JUDD	TX95	421
295669	GUYMON SOUTH	OK	139
324944	HITCHLAND WEST	TX95	195
295545	GUYMON-HUGOTON GAS AREA	OK	139
000333	TEXAS HUGOTON	TX95	195
295545	GUYMON-HUGOTON GAS AREA	OK	139
000333	TEXAS HUGOTON	TX95	421
302824	HANDY SE	OK	095
302824	HANDY SE	TX90	181
321565	HIGGINS SOUTH	OK	045
321565	HIGGINS SOUTH	TX95	211
321565	HIGGINS SOUTH	OK	045
321565	HIGGINS SOUTH	TX95	295
350269	IVANHOE	OK	007
247567	FOLLETT	TX95	295
423001	LOGAN SOUTH	OK	007
247567	FOLLETT	TX95	295

Table 5. Fields Located in Multiple Jurisdictions (Continued)

Field Code	Field Name	State Sub	County Code
455562	MAYFIELD WEST	OK	009
475752	MILLS RANCH	TX95	483
480070	MOCANE-LAVERNE GAS AREA	OK	007
247567	FOLLETT	TX95	295
641879	SEAY	OK	067
482395	MONTAGUE COUNTY REGULAR	TX90	337
658325	SIVELLS BEND	OK	085
658325	SIVELLS BEND	TX90	097

PENNSYLVANIA & WEST VIRGINIA

Field Code	Field Name	State Sub	County Code
007281	ASHTREE	PA	059
445595	MAPLE-WADESTOWN	WV	061
121862	CARSON	PA	007
267324	GAS VALLEY	WV	029
241424	FINLEY WEST	PA	059
441705	MAJORSVILLE	WV	051
241424	FINLEY WEST	PA	125
441705	MAJORSVILLE	WV	051
266518	GARRISON	PA	059
325192	HIXENBAUGH (CAPPO RUN)	WV	103
007381	HOOVERS RUN	PA	059
089511	BRAVE	WV	061
007381	HOOVERS RUN	PA	059
445595	MAPLE-WADESTOWN	WV	061
374107	KENDALL	PA	007
721803	TURKEYFOOT	WV	029
458484	MCCRACKEN	PA	059
004358	CAMERON-KAUSOOTH	WV	051
458484	MCCRACKEN	PA	059
608868	ROCKPORT	WV	051
489029	MOUNT MORRIS	PA	059
124404	CASSVILLE-BOWLBY	WV	061
489029	MOUNT MORRIS	PA	059
234157	FAIRVIEW-STATLER RUN-MT MO	WV	061
503770	NEW FREEPORT	PA	059
054502	BELLTON	WV	051
503770	NEW FREEPORT	PA	059
004358	CAMERON-KAUSOOTH	WV	051
503770	NEW FREEPORT	PA	059
607597	ROCK CAMP	WV	103
007450	POINT MARION	PA	059
124404	CASSVILLE-BOWLBY	WV	061
598846	RICH HILL	PA	059
441705	MAJORSVILLE	WV	051
007331	SHANNON RUN	PA	059
484038	MOORESVILLE	WV	061
662890	SMITHS FERRY	PA	007
662890	SMITHS FERRY	WV	029
721514	TURKEY FOOT	PA	125
721803	TURKEYFOOT	WV	029
765353	WHITELY CREEK	PA	059
124404	CASSVILLE-BOWLBY	WV	061

TEXAS & FEDERAL - TEXAS

Field Code	Field Name	State Sub	County Code
805437	BRAZOS BLK 437	TX00	995
805438	BRAZOS BLK 438	TX05	990
848022	HIGH ISLAND BLK 22	TX00	995
006222	BLOCK 23L	TX05	990
873519	MATAGORDA ISLAND BLK 519	TX00	995
873519	MATAGORDA ISLAND BLK 519	TX05	990
873527	MATAGORDA ISLAND BLK 527	TX00	995
126721	CAVALLO	TX05	990

UTAH & WYOMING

Field Code	Field Name	State Sub	County Code
002380	ANSCHUTZ RANCH EAST	UT	043
002380	ANSCHUTZ RANCH EAST	WY	041

VIRGINIA & WEST VIRGINIA

Field Code	Field Name	State Sub	County Code
008387	BERWIND	VA	185
061408	BIG CREEK	WV	047
277145	GLICK	VA	027
004501	ROCKRIDGE	WV	047
008403	HURLEY	VA	027
271983	GILBERT	WV	059

Table 6. Fields Not Officially Recognized by State Regulatory Agencies

Alias Field	County Name	Valid Field Name	Field Code
ALABAMA			
BEAVERTON NE	LAMAR	BEAVERTON	050317
BEAVERTON NW	LAMAR	BEAVERTON	050317
BEAVERTON SE	LAMAR	BEAVERTON	050317
BEAVERTON SW	LAMAR	BEAVERTON	050317
CEDAR COVE	TUSCALOOSA	CEDAR COVE COAL DEGAS	008416
CITRONELLE NW	MOBILE	CITRONELLE	143633
DAUPHIN ISLAND WEST	OFFSHORE-STATE	DAUPHIN ISLAND SOUTH	014638
DEERLICK CREEK	TUSCALOOSA	DEERLICK CREEK COAL DEGAS	008478
EAST TUSCALOOSA MINE	TUSCALOOSA	BROOKWOOD COAL DEGASIFICAT	000311
GILBERTOWN SOUTH	CHOCTAW	GILBERTOWN	272138
LANGSDALE EAST	CHOCTAW	LANGSDALE	401314
LOWER MOBILE BAY	OFFSHORE-STATE	LOWER MOBILE BAY-MARY ANN	007687
MOBILE BAY BLK 109	OFFSHORE-STATE	STATE 109	014292
MOBILE BAY BLK 110	OFFSHORE-STATE	NORTHWEST GULF	010821
MOBILE BAY BLK 111	OFFSHORE-STATE	NORTHWEST GULF	010821
MOBILE BAY BLK 112	OFFSHORE-STATE	NORTHWEST GULF	010821
MOBILE BAY BLK 113	OFFSHORE-STATE	NORTH CENTRAL GULF	010820
MOBILE BAY BLK 113	OFFSHORE-STATE	FAIRWAY	234188
MOBILE BAY BLK 114	OFFSHORE-STATE	NORTH CENTRAL GULF	010820
MOBILE BAY BLK 115	OFFSHORE-STATE	NORTH CENTRAL GULF	010820
MOBILE BAY BLK 116	OFFSHORE-STATE	NORTH CENTRAL GULF	010820
MOBILE BAY BLK 117	OFFSHORE-STATE	NORTH CENTRAL GULF	010820
MOBILE BAY BLK 131	OFFSHORE-STATE	NORTHWEST GULF	010821
MOBILE BAY BLK 132	OFFSHORE-STATE	FAIRWAY	234188
MOBILE BAY BLK 57	OFFSHORE-STATE	DAUPHIN ISLAND NW	013586
MOBILE BAY BLK 62	OFFSHORE-STATE	BON SECOUR BAY	010675
MOBILE BAY BLK 63	OFFSHORE-STATE	BON SECOUR BAY	010675
MOBILE BAY BLK 64	OFFSHORE-STATE	BON SECOUR BAY	010675
MOBILE BAY BLK 71	OFFSHORE-STATE	DAUPHIN ISLAND NW	013586
MOBILE BAY BLK 71	OFFSHORE-STATE	DAUPHIN ISLAND SOUTH	014638
MOBILE BAY BLK 72	OFFSHORE-STATE	DAUPHIN ISLAND NORTH	013585
MOBILE BAY BLK 72	OFFSHORE-STATE	DAUPHIN ISLAND SOUTH	014638
MOBILE BAY BLK 73	OFFSHORE-STATE	DAUPHIN ISLAND NORTH	013585
MOBILE BAY BLK 74	OFFSHORE-STATE	ALOE BAY	014081
MOBILE BAY BLK 75	OFFSHORE-STATE	ALOE BAY	014081
MOBILE BAY BLK 76	OFFSHORE-STATE	LOWER MOBILE BAY-MARY ANN	007687
MOBILE BAY BLK 77	OFFSHORE-STATE	MOBILE BAY SE	010812
MOBILE BAY BLK 77	OFFSHORE-STATE	LOWER MOBILE BAY-MARY ANN	007687
MOBILE BAY BLK 89	OFFSHORE-STATE	DAUPHIN ISLAND SOUTH	014638
MOBILE BAY BLK 90	OFFSHORE-STATE	DAUPHIN ISLAND NORTH	013585
MOBILE BAY BLK 90	OFFSHORE-STATE	DAUPHIN ISLAND SOUTH	014638
MOBILE BAY BLK 91	OFFSHORE-STATE	DAUPHIN ISLAND NORTH	013585
MOBILE BAY BLK 92	OFFSHORE-STATE	ALOE BAY	014081
MOBILE BAY BLK 93	OFFSHORE-STATE	ALOE BAY	014081
MOBILE BAY BLK 94	OFFSHORE-STATE	LOWER MOBILE BAY-MARY ANN	007687
MOBILE BAY BLK 95	OFFSHORE-STATE	MOBILE BAY SE	010812
MOBILE BAY BLK 95	OFFSHORE-STATE	LOWER MOBILE BAY-MARY ANN	007687
PETERSON	TUSCALOOSA	PETERSON COAL DEGAS	008595
SOUTH CARLTON	CLARKE	CARLTON SOUTH	120374
SOUTH CARLTON	BALDWIN	CARLTON SOUTH	120374
STATE 108	OFFSHORE-STATE	MOBILE BLK 820	886820
STATE 109	OFFSHORE-STATE	MOBILE BLK 821	886821
ALASKA			
SAG DELTA NORTH	BEECHEY POINT QUAD	ENDICOTT	007059
SUNFISH	OFFSHORE-STATE	TYONEK DEEP	015669
THEODORE RIVER	TYONEK QUAD	PRETTY CREEK	571967
UGNU	BEECHEY POINT QUAD	KUPARUK RIVER	004339
ARKANSAS			
ALIX	FRANKLIN	AETNA	004597
ALMA NEW	CRAWFORD	ALMA	012316
BERT CREEK SOUTH	UNION	BURNS POND	010253
BEVERLY BARTON	FRANKLIN	BEVERLY	059803
BODCAU CREEK	LAFAYETTE	BODCAW CREEK	009692
CENTRAL SCHOOL	MILLER	GENOA	269363
CROOKED CREEK	COLUMBIA	SPRINGHILL	671725
DORCHEAT	COLUMBIA	DORCHEAT-MACEDONIA	197882
EL DORADO	UNION	EL DORADO SOUTH	216749
EWING DEEP	SEBASTIAN	EWING (NEW)	231710
EZZELL	UNION	EL DORADO EAST	216718
FOUKE NE	MILLER	FOUKE NORTH	252279
HARTMAN	JOHNSON	UNION CITY	727797
HECTOR EAST	POPE	HECTOR	313636
KIBLAH EAST	LAFAYETTE	KIBLAH	377944
KIBLER DEEP	CRAWFORD	KIBLER	378006
KIBLER SHALLOW	CRAWFORD	KIBLER	378006
LAWSON SOUTH	UNION	LAWSON	405468
LISBON SOUTH	UNION	LISBON	416831
MACEDONIA	COLUMBIA	DORCHEAT-MACEDONIA	197882
MAGAZINE	LOGAN	CHISMVILLE	139944
MASSARD DEEP	CRAWFORD	MASSARD	451656
MASSARD DEEP	SEBASTIAN	MASSARD	451656
NICHOLS HILL	NEVADA	NICHOLS	507556
OAKLAND NORTH	UNION	AURELLE	030808
OZARK DEEP	FRANKLIN	OZARK	532880
OZARK SHALLOW	FRANKLIN	OZARK	532880
PATTON	LAFAYETTE	MCKAMIE PATTON	461088
PLEASANT GROVE (OLD)	UNION	HIBANK	320201
PRUDHOE BAY	LAFAYETTE	PRUDHOE BAY SOUTH	014275
RODESSA NORTH	MILLER	KELLY BAYOU	372836
SCHULER	UNION	SHULER	654543
SCHULER EAST	UNION	SHULER EAST	002261
SHEPPARD	UNION	SHEPHERD	650575
STAMPS NE	LAFAYETTE	STAMPS	675926
STAMPS NORTH	LAFAYETTE	STAMPS NW	676050
STATE LINE	UNION	STATELINE	677662
SUNVIEW(OLD)	LAFAYETTE	STAMPS EAST	675957
TRULL	UNION	SHULER	654543
WILLIAMS DEEP	CRAWFORD	WILLIAMS	769748
WILLIAMS SHALLOW	CRAWFORD	WILLIAMS	769748
CALIFORNIA			
BEEHIVE BEND	GLENN	WILLOWS-BEEHIVE BEND	771391
BEEHIVE BEND NORTH	GLENN	WILLOWS-BEEHIVE BEND	771391
BLACK BUTTE	GLENN	MALTON-BLACK BUTTE	442705
CALDER	KERN	CALDERS CORNER	004831
CHICKAHOMINY	YOLO	PLEASANT CREEK	559938
EUREKA	HUMBOLDT	TOMPKINS HILL	712634
HONKER BAY	SOLANO	HONKER	003624
KETTLEMAN HILLS	KINGS	KETTLEMAN DOME NORTH	376804
MALTON	GLENN	MALTON-BLACK BUTTE	442705
MALTON	TEHAMA	MALTON-BLACK BUTTE	442705
MARYSVILLE BUTTES	SUTTER	SUTTER BUTTES	691240
MERIDIAN	COLUSA	SYCAMORE	693302
PLAINFIELD	YOLO	MADISON	439969
PLAINFIELD RIDGE	YOLO	FAIRFIELD KNOLLS	233754
PLEITO CREEK	KERN	PLEITO	561147
SANTA MARIA	SANTA BARBARA	ORCUTT	527517
SESPE CANYON	VENTURA	SESPE	004976
THORNTON WEST	SAN JOAQUIN	THORNTON W-WALNUT GROVE	705867
TULE ELK	KERN	ELK HILLS	219322
WALNUT GROVE	SACRAMENTO	THORNTON W-WALNUT GROVE	705867
WALNUT GROVE	SAN JOAQUIN	THORNTON W-WALNUT GROVE	705867
WHISKEY SLOUGH	SAN JOAQUIN	ROBERTS ISLAND	605923
WILLOWS	GLENN	WILLOWS-BEEHIVE BEND	771391
COLORADO			
ACE	MOFFAT	POWDER WASH	569161
ARAPAHOE WEST	CHEYENNE	ARAPAHOE	002569
ARIKAREE	YUMA	BEECHER ISLAND	051789
BELLE ROCK	MOFFAT	BELL ROCK	053379
BLANCO	LA PLATA	IGNACIO-BLANCO	343874
BLUE BELL	WELD	BLUEBELL	075994
BOOTS HILL	MORGAN	BOOT HILL	002004
BULLWHACKER	WASHINGTON	BULLWACKER	102573
CLARK LAKE	LARIMER	CLARKS LAKE	014211
CRAIG DOME	MOFFAT	CRAIG	168047
DENOVA	WASHINGTON	DE NOVA	183727
FLORENCE	FREMONT	FLORENCE-CANON CITY	245815
GRAMPS	ARCHULETA	PRICE-GRAMPS	572122
IGNACIO WEST	LA PLATA	IGNACIO-BLANCO	343874
JESSIE	WASHINGTON	JESSE	358300
LILLI WEST	WELD	LILLI	012220
LONG BRANCH	ADAMS	LONGBRANCH	426052
LOST CREEK SOUTH	WELD	LOST CREEK	428271
MAM CREEK	GARFIELD	MAMM CREEK	017081
MCCLAVE NORTH	KIOWA	MCCLAVE	457461
MINTO WEST	LOGAN	DIVIDE	193471
NORTH RIVERSIDE	WELD	RIVERSIDE NORTH	604070
PINNEO	MORGAN	ZORICHAK	793037
PINNEO NORTH (NEW)	MORGAN	PINNEO NORTH	557721
PINNEO SW	MORGAN	ZORICHAK	793037
POISON SPRINGS	ADAMS	POISON SPRING	012255
ROGGEN SW	WELD	ROGGEN	610821
SIAANA	CHEYENNE	MOUNT PEARL	008932
SINGLETREE	WELD	SPINDLE	669606
SURREY	WELD	SPINDLE	669606
SURREY	ADAMS	SPINDLE	669606
VALLERY WEST	MORGAN	VALLERY	732449
WEST PLAINS NORTH	LOGAN	WESTPLAINS NORTH	761176
WINTER FLATS	MESA	BRONCO FLATS	000140
FLORIDA			
FELDA	HENDRY	SUNOCO FELDA	689922
LEHIGH ACRES	LEE	FELDA WEST	238211
SUNOCO FELDA WEST	HENDRY	FELDA WEST	238211
ILLINOIS			
ALLENDALE CONSOLIDATED	LAWRENCE	ALLENDALE	011572
ALLENDALE CONSOLIDATED	WABASH	ALLENDALE	011572
ALLISON-WEGER	CRAWFORD	MAIN CONSOL	441550
ANCONA-GARFIELD	LIVINGSTON	ANCONA	012886
ANCONA-GARFIELD	LA SALLE	ANCONA	012886
ASSUMPTION	CHRISTIAN	ASSUMPTION CONSOL	028793
ASSUMPTION NORTH	CHRISTIAN	ASSUMPTION CONSOL	028793
BARNHILL EAST	WAYNE	GOLDENGATE CONSOL	278680
BEECHER CITY	EFFINGHAM	LOUDEN	428984
BELLAIR	JASPER	CLARK COUNTY DIVISION	145416
BEND	WHITE	NEW HARMONY CONSOL	503874
BENNINGTON	WAYNE	MAPLE GROVE CONSOL	445301
BENNINGTON	EDWARDS	MAPLE GROVE CONSOL	445301
BIBLE GROVE CONSOL	CLAY	SAILOR SPRINGS CONSOL	624472
BIBLE GROVE CONSOL	EFFINGHAM	SAILOR SPRINGS CONSOL	624472
BIBLE GROVE NORTH	EFFINGHAM	SAILOR SPRINGS CONSOL	624472
BIBLE GROVE SOUTH	CLAY	SAILOR SPRINGS CONSOL	624472
BIRDS	CRAWFORD	MAIN CONSOL	441550
BLAIRSVILLE	HAMILTON	BUNGAY CONSOL	103105
BONE GAP SOUTH	EDWARDS	BONE GAP CONSOL	079916
BONPAS	RICHLAND	PARKERSBURG CONSOL	540205
BONPAS WEST	RICHLAND	PARKERSBURG CONSOL	540205
BONPAS WEST	EDWARDS	PARKERSBURG CONSOL	540205
BOOS	RICHLAND	CLAY CITY CONSOL	146346
BOOS	JASPER	CLAY CITY CONSOL	146346
BOOS EAST	JASPER	CLAY CITY CONSOL	146346
BOOS NORTH	JASPER	CLAY CITY CONSOL	146346
BOURBON NORTH	DOUGLAS	BOURBON CONSOL	083450
BOYLESTON	WAYNE	CLAY CITY CONSOL	146346
BOYLESTON CONSOL	WAYNE	CLAY CITY CONSOL	146346
BRIDGEPORT	LAWRENCE	LAWRENCE COUNTY DIVISION	405251
BROWNS	WABASH	ALBION CONSOL	007790
BROWNS	EDWARDS	ALBION CONSOL	007790
BROWNS SOUTH	EDWARDS	ALBION CONSOL	007790
BROWNSVILLE	WHITE	ROLAND CONSOL	611069
BUCKHORN	BROWN	BUCKHORN CONSOL	011669
BUCKHORN EAST	BROWN	BUCKHORN CONSOL	011669
BURNT PRAIRIE	WHITE	GOLDENGATE CONSOL	278680
CALVIN	WHITE	PHILLIPSTOWN CONSOL	554218
CALVIN NORTH	WHITE	PHILLIPSTOWN CONSOL	554218
CANTRELL	HAMILTON	DALE CONSOL	178729
CANTRELL CONSOL	HAMILTON	DALE CONSOL	178729
CANTRELL NORTH	HAMILTON	DALE CONSOL	178729
CANTRELL SOUTH	HAMILTON	DALE CONSOL	178729
CHAPMAN	CRAWFORD	MAIN CONSOL	441550
CHRISTOPHER	FRANKLIN	SESSER CONSOL	644762
CISNE	WAYNE	CLAY CITY CONSOL	146346
CISNE NORTH	WAYNE	CLAY CITY CONSOL	146346
CLARK	CLARK	CLARK COUNTY DIVISION	145416
CLAY CITY NORTH	CLAY	CLAY CITY CONSOL	146346
COIL NORTH	WAYNE	ORCHARDVILLE CONSOL	000758
CONCORD CENTRAL	WHITE	HERALD CONSOL	317480
CONCORD EAST	WHITE	CONCORD EAST CONSOL	157119
CONCORD NORTH	WHITE	CONCORD CONSOL	157026
CONCORD SOUTH	WHITE	HERALD CONSOL	317480
CONCORD SOUTH CONSOL	WHITE	HERALD CONSOL	317480
COOKS MILL EAST	COLES	COOKS MILLS CONSOL	159258
COOKS MILL NORTH	COLES	COOKS MILLS CONSOL	159258

Table 6. Fields Not Officially Recognized by State Regulatory Agencies

Alias Field	County Name	Valid Field Name	Field Code
KEENSBURG SOUTH	GIBSON	GRIFFIN CONSOL	291313
KING	GIBSON	OWENSVILLE CONSOL	532229
KING NORTH	GIBSON	PRINCETON NORTH CONSOL	572804
KIRKSVILLE	GIBSON	UNION-BOWMAN CONSOL	727704
KOLB	GIBSON	PATOKA EAST CONSOL	542313
KOLB NORTH	GIBSON	UNION-BOWMAN CONSOL	727704
LAKE MILLS WEST	SPENCER	RICHLAND CITY CONSOL	010257
LAKE-OF-THE-WOODS	MARSHALL	LINKVILLE	416021
LAKESIDE	PULASKI	LAKESIDE (NEW)	013242
LAMAR	SPENCER	LAMAR SOUTH CONSOL	010114
LAMAR SOUTH	SPENCER	LAMAR SOUTH CONSOL	010114
LAMOTT	POSEY	LAMOTT CONSOL	399764
LYSLE	GIBSON	OWENSVILLE NORTH CONSOL	532322
MACKEY SOUTH	GIBSON	WHEATONVILLE CONSOL	762649
MACKEY WEST	GIBSON	WHEATONVILLE CONSOL	762649
MACSON	GIBSON	WHEATONVILLE CONSOL	762649
MACSON CONSOL	GIBSON	WHEATONVILLE CONSOL	762649
MACSON WEST	GIBSON	FRANCISCO SOUTH CONSOL	254341
MCGARY	GIBSON	OWENSVILLE CONSOL	532229
MERAM	SULLIVAN	SULLIVAN CONSOL	687396
MIDWAY	SPENCER	MIDWAY CONSOL	472760
MIDWAY SOUTH	SPENCER	MIDWAY CONSOL	472760
MILLERSBURGH	WARRICK	MILLERSBURG	474977
MONROE CITY	KNOX	MONROE CITY CONSOL	481930
MONROE CITY EAST	KNOX	MONROE CITY CONSOL	481930
MONROE CITY NORTH	KNOX	MONROE CITY CONSOL	481930
MONROE CITY SOUTH	KNOX	MONROE CITY CONSOL	481930
MONROE CITY WEST	KNOX	MONROE CITY CONSOL	481930
MT CARMEL	GIBSON	MT CARMEL CONSOL	490363
MT CARMEL EAST	GIBSON	MT CARMEL CONSOL	490363
MT VERNON	POSEY	MT VERNON CONSOL	491355
NEEDMORE	KNOX	MONROE CITY CONSOL	481930
NEW HARMONY	POSEY	GRIFFIN CONSOL	291313
NEW HARMONY EAST	POSEY	SPRINGFIELD CONSOL	671632
NEW HARMONY SOUTH	POSEY	SPRINGFIELD CONSOL	671632
NEW HAVEN CONSOL	POSEY	WELBORN CONSOL	756185
OAKLAND CITY (NEW)	PIKE	OAKLAND CITY CONSOL (NEW)	517530
OAKLAND CITY (NEW) CONSOL	PIKE	OAKLAND CITY CONSOL (NEW)	517530
OAKLAND CITY WEST	GIBSON	FRANCISCO NORTH CONSOL	254279
OAKTOWN (DEEP)	SULLIVAN	OAKTOWN (NEW)	517999
OAKTOWN (DEEP)	KNOX	OAKTOWN (NEW)	517999
OATSVILLE	PIKE	UNION-BOWMAN CONSOL	727704
OATSVILLE	GIBSON	UNION-BOWMAN CONSOL	727704
ORRVILLE	KNOX	MT CARMEL CONSOL	490363
OWENSVILLE	GIBSON	OWENSVILLE CONSOL	532229
OWENSVILLE EAST	GIBSON	OWENSVILLE CONSOL	532229
OWENSVILLE EAST CONSOL	GIBSON	OWENSVILLE CONSOL	532229
OWENSVILLE NORTH	GIBSON	OWENSVILLE NORTH CONSOL	532322
OWENSVILLE SOUTH	GIBSON	OWENSVILLE CONSOL	532229
PATOKA NORTH	GIBSON	UNION-BOWMAN CONSOL	727704
PATTON EAST	KNOX	CLAYPOLE HILLS CONSOL	146749
PETERSBURG WEST	PIKE	UNION-BOWMAN CONSOL	727704
PIROQUE	POSEY	POWELLS LAKE CONSOL	569502
PRAIRIE	POSEY	WELBORN CONSOL	756185
PRINCETON	GIBSON	PRINCETON NORTH CONSOL	572804
PRINCETON EAST	GIBSON	PRINCETON NORTH CONSOL	572804
PRINCETON NORTH	GIBSON	PRINCETON NORTH CONSOL	572804
PRINCETON SOUTH	GIBSON	PRINCETON NORTH CONSOL	572804
RAGLESVILLE	DAVIESS	RAGLESVILLE (NEW)	013281
RALEY	SULLIVAN	SULLIVAN CONSOL	687396
RAPTURE NORTH	POSEY	STEWARTSVILLE CONSOL	010260
RICHLAND CITY	SPENCER	RICHLAND CITY CONSOL	010257
RIDGE	POSEY	MT VERNON CONSOL	491355
ROCKPORT EAST	SPENCER	ROCKPORT EAST CONSOL	010615
ROGER	POSEY	BLACK RIVER CONSOL	068554
ROGER SOUTH	POSEY	BLACK RIVER CONSOL	068554
SAND RIDGE	SPENCER	RICHLAND CITY CONSOL	010257
SAVAH WEST	POSEY	WELBORN NORTH CONSOL	756200
SHELBURN (NEW) CONSOL	SULLIVAN	SHELBURN CONSOL (NEW)	013300
SHELBURN CONSOL	SULLIVAN	SHELBURN CONSOL (NEW)	013300
SISSON	KNOX	SISSON CONSOL	010258
SISSON NORTH	KNOX	SISSON CONSOL	010258
SISSON SOUTH	KNOX	SISSON CONSOL	010258
SOLITUDE	POSEY	SPRINGFIELD CONSOL	671632
SOLITUDE WEST	POSEY	SPRINGFIELD CONSOL	671632
SOMERVILLE	GIBSON	FRANCISCO NORTH CONSOL	254279
SOMERVILLE WEST	GIBSON	WHEATONVILLE CONSOL	762649
SPENCER NORTH	POSEY	SPENCER CONSOL	669059
SPRINGER RIDGE	SULLIVAN	SULLIVAN CONSOL	687396
SPRINGFIELD SOUTH	POSEY	WELBORN NORTH CONSOL	756200
SPURGEON WEST	PIKE	SPURGEON CONSOL	672159
ST FRANCISVILLE	KNOX	ST FRANCISVILLE CONSOL	673384
ST FRANCISVILLE EAST	KNOX	ST FRANCISVILLE CONSOL	673384
ST MEINRAD	SPENCER	ST MEINRAD CONSOL	674391
ST MEINRAD NORTH	SPENCER	ST MEINRAD CONSOL	674391
ST MEINRAD SOUTH	SPENCER	ST MEINRAD CONSOL	674391
ST WENDEL	POSEY	ST WENDEL CONSOL	010259
ST WENDEL EAST	POSEY	ST WENDEL CONSOL	010259
STEELMAN CHAPEL	GIBSON	PATOKA EAST CONSOL	542313
STEWARTSVILLE	POSEY	STEWARTSVILLE CONSOL	010260
STOOKER	POSEY	LAMOTT CONSOL	399764
STOOKER EAST	POSEY	LAMOTT CONSOL	399764
SULLIVAN	SULLIVAN	SULLIVAN CONSOL	687396
THOMAS	PIKE	THOMAS (NEW)	705064
TROY EAST	PERRY	TROY EAST CONSOL	718943
TROY NORTH	PERRY	TROY EAST CONSOL	718943
TROY NORTH	SPENCER	TROY EAST CONSOL	718943
UNION CHAPEL EAST	SPENCER	NEWTONVILLE CONSOL	507036
UNION WEST	GIBSON	UNION-BOWMAN CONSOL	727704
UNION-BOWMAN	PIKE	UNION-BOWMAN CONSOL	727704
UNION-BOWMAN	GIBSON	UNION-BOWMAN CONSOL	727704
UNION-BOWMAN	KNOX	UNION-BOWMAN CONSOL	727704
UPTON	POSEY	WELBORN CONSOL	756185
VAUGHN WEST	VANDERBURGH	VAUGHN CONSOL	734340
VERNON HEIGHTS	VANDERBURGH	HEUSLER CONSOL	319340
WAUGH	BOONE	TRENTON	716680
WELBORN	POSEY	WELBORN CONSOL	756185
WEST FORK	GIBSON	WEST FORK CONSOL	010261
WEST FORK NORTH	GIBSON	WEST FORK CONSOL	010261
WEST HOVEY SOUTH	POSEY	MT VERNON CONSOL	491355
WHEATONVILLE NORTH	GIBSON	WHEATONVILLE CONSOL	762649
WHEELING	PIKE	UNION-BOWMAN CONSOL	727704
WHEELING	GIBSON	UNION-BOWMAN CONSOL	727704
WHITE OAK	PIKE	WHITEOAK	765365
YORK FERRY	SULLIVAN	YORK FERRY (NEW)	787524
KANSAS			
ADAMS RANCH EAST	MEADE	ADAMS RANCH	003574
ADOLPH	BARTON	CONVERSE	158638
AETNA	BARBER	AETNA GAS AREA	004628
AETNA NE	BARBER	AETNA GAS AREA	004628
AINSWORTH	BARTON	TRAPP	715905
AINSWORTH NW	BARTON	TRAPP	715905
AINSWORTH SE	BARTON	TRAPP	715905
AINSWORTH SOUTH	BARTON	TRAPP	715905
AINSWORTH WEST	BARTON	TRAPP	715905
AIR BASE WEST	ELLIS	AIR BASE	005682
AIR-BRAUN	ELLIS	AIR BASE	005682
ALBERT	RUSH	OTIS-ALBERT	530307
ALBERT	BARTON	OTIS-ALBERT	530307
ALBERT WEST	RUSH	OTIS-ALBERT	530307
ALBRIGHT NORTH	COWLEY	ALBRIGHT	008100
ALDA WEST	GRAHAM	ALDA	008379
ALEMEDA	KINGMAN	ALAMEDA	006705
ALFORD EAST	KIOWA	ALFORD	009557
ALFORD WEST	KIOWA	ALFORD	009557
ALLEN	BUTLER	ALLEN-ROBISON	011510
ALLEN NORTH	BUTLER	ALLEN-ROBISON	011510
ALLPHIN	ROOKS	TRICO	717362
ALLPHIN NW	ROOKS	TRICO	717362
AMBOY	ROOKS	MARCOTTE	446479
AMBOY SW	ROOKS	MARCOTTE	446479
ANDREWS	ELLSWORTH	GENESEO-EDWARDS	269208
ANNON	ROOKS	TRICO	717362
ANNON SOUTH	ROOKS	TRICO	717362
ANSON SOUTH	SUMNER	ANSON	019787
ANTELOPE	MARION	LOST SPRINGS	428581
ANTELOPE EAST	MARION	LOST SPRINGS	428581
ANTELOPE NORTH	MARION	LOST SPRINGS	428581
ANTELOPE SE	MARION	LOST SPRINGS	428581
ANTELOPE SOUTH	MARION	LOST SPRINGS	428581
ANTON	BARTON	ELLINWOOD NORTH	220376
ANTONINO	ELLIS	KRAUS	387129
ANTONINO TOWNSITE EAST	ELLIS	DECHANT WEST	184891
ARKALON EAST	SEWARD	ARKALON	024298
ARKALON NE	SEWARD	ARKALON NORTH	001971
ARKALON WEST	SEWARD	ARKALON	024298
ARKANSAS CITY WEST	COWLEY	HARVEY	308993
ARNOLD SOUTH	NESS	STUTZ EAST	686288
ARTESIAN VALLEY	KINGMAN	DRESDEN	202486
ARTZ	PHILLIPS	HUFFSTUTTER	337377
ASH CREEK SOUTH	PAWNEE	ASH CREEK	027150
ASH CREEK SW	PAWNEE	ASH CREEK	027150
ASHTON SW	SUMNER	ASHTON	028142
ATHERTON	RUSSELL	RUSSELL	619882
ATHERTON NORTH	RUSSELL	GORHAM	281563
ATHERTON SOUTH	RUSSELL	RUSSELL	619882
ATHERTON WEST	RUSSELL	GORHAM	281563
ATYEO	LYON	ATYEO-PIXLEE	030281
ATYEO	CHASE	ATYEO-PIXLEE	030281
ATYEO	GREENWOOD	ATYEO-PIXLEE	030281
BABCOCK	RICE	LYONS WEST	436612
BABCOCK SOUTH	RICE	LYONS WEST	436612
BAIRD	COWLEY	GEUDA SPRINGS	270975
BAIRD EAST	COWLEY	HARVEY	308993
BALTA	RUSSELL	RUSSELL	619882
BALTA NORTH	RUSSELL	RUSSELL	619882
BARRY WEST	ROOKS	WEBSTER	754542
BARTHOLOMEW NORTH	SEDGWICK	BARTHOLOMEW	041334
BARTHOLOW	BARBER	MEDICINE LODGE-BOGGS	465002
BASGALL	RUSH	REICHEL	594459
BASGALL WEST	RUSH	REICHEL	594459
BASIL	KINGMAN	SPIVEY-GRABS-BASIL	669958
BASIL NE	KINGMAN	SPIVEY-GRABS-BASIL	669958
BASS	GRAHAM	COOPER	159723
BASSETT	ROOKS	TRICO	717362
BASSETT SW	ROOKS	TRICO	717362
BAUMEN	PRATT	BAUMAN	013958
BAUMEN	STAFFORD	BAUMAN	013958
BAUMGARTEN NE	ROOKS	BAUMGARTEN	044155
BEAR CREEK	BARBER	SCHUETTE	002250
BEAUCHAMP EAST	STANTON	BEAUCHAMP	049294
BEAUMONT SOUTH	GREENWOOD	BEAUMONT	049418
BEAUMONT SOUTH (NEW)	GREENWOOD	BEAUMONT	049418
BEAUTY	MARION	LOST SPRINGS	428581
BEAVER NW	BARTON	HALL-GURNEY	300034
BECKER	ELLSWORTH	HEIKEN	314008
BECKMAN EAST	PHILLIPS	BECKMAN	050937
BECKMAN SOUTH	PHILLIPS	BECKMAN	050937
BELPRE	EDWARDS	WIL	767361
BELPRE SW	EDWARDS	WIL	767361
BELSLEY	SUMNER	ANSON SE	019849
BEMIS SOUTH	ELLIS	BEMIS-SHUTTS	055153
BEMIS-SHUTTS WEST	ELLIS	BEMIS-SHUTTS	055153
BENSON	RUSSELL	GORHAM	281563
BENSON SE	PAWNEE	BENSON	056362
BENSON SOUTH	PAWNEE	BENSON	056362
BERGKAMP	COWLEY	MCKAY	461150
BERGKAMP NW	COWLEY	MCKAY	461150
BERLAND	ROOKS	MARCOTTE	446479
BERLAND NE	ROOKS	MARCOTTE	446479
BERLAND NORTH	ROOKS	MARCOTTE	446479
BERLAND NW	ROOKS	MARCOTTE	446479
BERLAND SOUTH	ROOKS	MARCOTTE	446479
BERLAND SW	ROOKS	MARCOTTE	446479
BERRICK	RUSSELL	HALL-GURNEY	300034
BERSCHEIDT	PAWNEE	CARPENTER	121242
BERTHOLF	KINGMAN	SPIVEY-GRABS-BASIL	669958
BETT	RUSSELL	TRAPP	715905
BIDDLE NW	COWLEY	BIDDLE	060571
BIDDLE NW (NEW)	COWLEY	BIDDLE	060571
BIDDLE WEST	COWLEY	BIDDLE	060571
BIEBERLE	BARTON	ST PETER	674686
BIG CREEK	RUSSELL	GORHAM	281563
BIG CREEK SOUTH	RUSSELL	GORHAM	281563
BINDLEY EAST	HODGEMAN	BINDLEY	064979
BINGHAM	RICE	CHASE-SILICA	134395
BIRD	BARTON	OTIS-ALBERT	530307
BLOOMER EAST	ELLSWORTH	KRAFT-PRUSA	386819
BLOOMINGDALE	BARTON	AMES NW	015974

Table 6. Fields Not Officially Recognized by State Regulatory Agencies (Continued)

Alias Field	County Name	Valid Field Name	Field Code
BLUNK	BARBER	AETNA GAS AREA	004628
BLUNK SOUTH	BARBER	AETNA GAS AREA	004628
BOGGS	BARBER	MEDICINE LODGE-BOGGS	465002
BOGGS SOUTH	BARBER	MEDICINE LODGE-BOGGS	465002
BOLINGER	KINGMAN	BROADWAY	093293
BOLLINGER	KINGMAN	BROADWAY	093293
BOMHOLDT	RICE	WELCH-BORNHOLDT	756247
BOOS	ELLIS	WHEATLAND SOUTH	762556
BORCHERS-BESSMER	MEADE	BORCHERS	081621
BORNHOLDT	MCPHERSON	WELCH-BORNHOLDT	756247
BORNHOLDT	RICE	WELCH-BORNHOLDT	756247
BOWMAN	RICE	CHASE-SILICA	134395
BOWMAN NORTH	RICE	MANSZ	444619
BOY	RICE	BELL	053169
BRADBRIDGE SW	EDWARDS	BRADBRIDGE	086690
BRADFIELD NW	LYON	BRADFIELD	086876
BRADSHAW	HAMILTON	BRADSHAW GAS AREA	087620
BRAINERD	BUTLER	POTWIN	568882
BRANDENSTEIN	RICE	CHASE-SILICA	134395
BRAUN	ELLIS	AIR BASE	005682
BREFORD	ELLSWORTH	BLOOMER	074227
BREFORD	BARTON	BLOOMER	074227
BREFORD SOUTH	ELLSWORTH	BLOOMER	074227
BREFORD SW	BARTON	KRAFT-PRUSA	386819
BRIGHT NORTH	NESS	BRIGHT	091960
BRILEY	COWLEY	NIGGER CREEK	508269
BRUMLEY WEST	SEDGWICK	BRUMLEY	096982
BRUNDAGE	RUSSELL	FAIRPORT	233909
BRUNDAGE SOUTH	RUSSELL	FAIRPORT	233909
BRUNO NE	MEADE	BRUNO	097385
BRYAN NW	GRAHAM	BRYAN NORTH	098222
BRYANT	PAWNEE	STEFFEN SOUTH	678995
BRYANT	BARTON	CHASE-SILICA	134395
BRYANT SE	PAWNEE	STEFFEN SOUTH	678995
BRYANT SE	BARTON	CHASE-SILICA	134395
BUCKBEE	BARTON	CHASE-SILICA	134395
BUCKBEE SOUTH	BARTON	WORKMAN NW	779181
BUCKBEE SW	BARTON	WORKMAN NW	779181
BUFFALO	WILSON	BUFFALO-VILAS	101834
BUFFALO	WOODSON	BUFFALO-VILAS	101834
BUNSELMEYER	STAFFORD	GATES	267479
BURDEN EAST	COWLEY	BURDEN	103911
BURK	MCPHERSON	GEOROB	270014
BURMEISTER	BARTON	CHASE-SILICA	134395
BURNETT	ELLIS	BEMIS-SHUTTS	055153
BURNETT NW	ELLIS	BEMIS-SHUTTS	055153
BURNETT SW	ELLIS	BEMIS-SHUTTS	055153
BURRTON NORTH	HARVEY	BURRTON NE	106453
BUSHTON	ELLSWORTH	HEIKEN	314008
BUTWICK NE	BUTLER	BUTWICK	108127
BYERLY NORTH	GREELEY	BYERLY	108864
BYERS	COWLEY	GUTHRIE	295173
CAIRO	PRATT	CUNNINGHAM	174542
CALF CREEK NORTH	RICE	ORTH WEST	528943
CALVARY CREEK	CLARK	CAVALRY CREEK	126760
CANEMA	BARBER	TRAFFAS	715130
CANNON	ELLSWORTH	ELLSWORTH	221145
CANTON EAST	MCPHERSON	BITIKOFER NORTH	066988
CAR WEST	RICE	CAR SW	119304
CARMI	PRATT	IUKA-CARMI	349959
CARPENTER NORTH	PAWNEE	CARPENTER	121242
CARPENTER SE	PAWNEE	CARPENTER	121242
CARPENTER SE	EDWARDS	CARPENTER	121242
CARPENTER WEST	PAWNEE	CARPENTER	121242
CARROLL NORTH	BARTON	CAPITOL VIEW	118793
CARVER-ROBBINS NE	PRATT	CARVER-ROBBINS	123102
CASLEY	KINGMAN	BROADWAY	093293
CATHARINE EAST	ELLIS	CATHARINE	125985
CEDARVALE SOUTH	CHAUTAUQUA	CEDARVALE	128582
CENTENNIAL	COWLEY	GRAHAM	283718
CENTENNIAL NORTH	COWLEY	GRAHAM	283718
CENTER WEST	STEVENS	PANOMA GAS AREA	538159
CERCANADA	HASKELL	CHIEF	009555
CHANCE EAST	PRATT	IUKA-CARMI	349959
CHANDLER	ROOKS	JELINEK	357184
CHANDLER WEST	ROOKS	JELINEK	357184
CHANEY	DOUGLAS	CHANAY	010901
CHANEY EAST	DOUGLAS	CHANAY EAST	011681
CHASE	RICE	CHASE-SILICA	134395
CHAUTAUQUA	CHAUTAUQUA	PERU-SEDAN	551823
CHERRYVALE	MONTGOMERY	COFFEYVILLE-CHERRYVALE	151353
CHEYENNE EAST	BARTON	CHEYENNE	137154
CHEYENNE GAP	OSBORNE	SIGLE NORTH	014859
CHEYENNE VIEW NORTH	BARTON	CHEYENNE VIEW	137495
CHITWOOD NE	PRATT	CUNNINGHAM	174542
CHRISTINA	ELLIS	EMMERAM NE	224003
CLARENCE NW	BARTON	CLARENCE	145013
CLARENCE SE	BARTON	CLARENCE	145013
CLARENCE SOUTH	BARTON	CLARENCE	145013
CLARK	COWLEY	ROCK	607566
CLAWSON	BARTON	CHASE-SILICA	134395
CLEAR LAKE	KEARNY	PANOMA GAS AREA	538159
CLW-MISSISSIPPI	EDWARDS	CLW	110513
COLLIER FLATS SOUTH	COMANCHE	COLLIER FLATS	153957
COLONY	ANDERSON	COLONY-WELDA	154670
CONDIT	SEWARD	EVALYN-CONDIT	230521
COOK	RUSSELL	GORHAM	281563
COONS	MCPHERSON	RITZ-CANTON	603558
COOPER NORTH	GRAHAM	COOPER	159723
COPELAND	STAFFORD	STAFF-COPELAND	384881
COTTON SOUTH	TREGO	COTTON	163846
COUCH	COWLEY	FOX-BUSH-COUCH	253209
CRAM	RUSSELL	GORHAM	281563
CRANE	COWLEY	GRAHAM	283718
CRAVENS	STAFFORD	NEOLA	502417
CRESS	ELLIS	BEMIS-SHUTTS	055153
CROCKER	GRAHAM	CROKER	010069
CULLISON TOWNSITE	PRATT	CULLISON WEST	174139
CURTIS SOUTH	STAFFORD	CURTIS	174945
CURTIS WEST	STAFFORD	SMALLWOOD	661991
DALLAS WEST	JOHNSON	DALLAS	178946
DAMME NE	FINNEY	DAMME	179349
DAMME SOUTH	FINNEY	DAMME	179349
DARLAND	ROOKS	NETTIE	502758
DARTMOUTH	BARTON	FORT ZARAH	251504
DARTMOUTH NW	BARTON	FORT ZARAH	251504
DAVID NW	COWLEY	DAVID	181891
DAVID SOUTH	COWLEY	DAVID	181891
DAVIS RANCH EAST	WABAUNSEE	DAVIS RANCH	182449
DAYTON NORTH	PHILLIPS	HUFFSTUTTER	337377
DAYTON SOUTH	PHILLIPS	DAYTON	183100
DECKER	HARVEY	GRABER	282881
DELLA	PHILLIPS	SLINKER	661340
DEMOSS	BUTLER	KEIGHLEY	372030
DENSMORE EAST	NORTON	DENSMORE	188456
DEWERFF	BARTON	ROLLING GREEN EAST	611441
DEYOUNG	GRAHAM	COOPER	159723
DICKINSON	COWLEY	TREES	716432
DICKMAN SOUTH	NESS	KEILMAN NORTH	001395
DIETER	SALINE	SALINA	625433
DILLNER	RUSSELL	GORHAM	281563
DILLNER NW	RUSSELL	GORHAM	281563
DINKEL	ELLIS	CATHARINE SOUTH	126047
DOBBS	MARION	LOST SPRINGS	428581
DOLES PARK	MCPHERSON	BITIKOFER NORTH	066988
DOLES PARK	MARION	BITIKOFER NORTH	066988
DOPITA SE	ROOKS	DOPITA	197479
DORAN	RICE	CHASE-SILICA	134395
DORAN WEST	RICE	CHASE-SILICA	134395
DORR SOUTH	ROOKS	DORR	198285
DRACH NW	STAFFORD	GATES	267479
DRIFTWOOD	BARBER	BOGGS SW	077839
DUBOIS EAST	HARVEY	DUBOIS	204114
DUBOIS NORTH	HARVEY	DUBOIS	204114
DUGGAN	STAFFORD	SAND HILLS	630052
DUMBLER	RUSSELL	GORHAM	281563
DURAND	WOODSON	OWL CREEK	532415
DUSENBERRY	HARPER	SPIVEY-GRABS-BASIL	669958
DUSENBERRY NORTH	HARPER	SPIVEY-GRABS-BASIL	669958
DYAL	SUMNER	MURPHY	494579
DYMOND	RICE	BULL CREEK	102516
EAGLE CREEK	ROOKS	MARCOTTE	446479
EASUM	MEADE	ANGELL	018547
EBERHARDT WEST	BARTON	LANTERMAN	401841
EDEN VALLEY	STAFFORD	PUNDSACK	574982
EDGAR EAST	ROOKS	EDGAR	213594
EDSTAFF	EDWARDS	WIL	767361
EDSTAFF NW	EDWARDS	WIL	767361
EDWARDS	RICE	GENESEO-EDWARDS	269208
EDWARDS	ELLSWORTH	GENESEO-EDWARDS	269208
EDWARDS NORTH	RICE	GENESEO-EDWARDS	269208
EDWARDS NORTH	ELLSWORTH	GENESEO-EDWARDS	269208
EHLY	BARTON	BEAVER	049666
EHRLICH	RUSSELL	HALL-GURNEY	300034
EICHMAN	RUSSELL	TRAPP	715905
ELBING WEST	BUTLER	PAULSON	543739
ELLIS NE	ELLIS	ELLIS	220624
ELLIS SOUTH	TREGO	ELLIS	220624
ELLSMORE	ALLEN	ELSMORE SHOESTRING	222980
ELM CREEK	ROOKS	DOPITA	197479
ELM CREEK WEST	ROOKS	DOPITA	197479
ELMORE WEST	ALLEN	ELSMORE WEST	223011
ELRICK EAST	GRAHAM	ELRICK	222422
ELRICK NE	GRAHAM	ELRICK	222422
ELRICK NW	GRAHAM	ELRICK	222422
ELRU WEST	ELLIS	ZIMM (NEW)	791858
ELY	RUSSELL	TRAPP	715905
EMBRY EAST	EDWARDS	EMBRY	223445
EMERY	ROOKS	DOPITA EAST	197510
EMORY	ROOKS	DOPITA EAST	197510
ENGELLAND	RICE	WHERRY	763114
ENGLISH	EDWARDS	WIL	767361
ERIC	STAFFORD	DELL EAST	187340
ERNA WEST	BARTON	MERTEN NE	469249
ERWAY	ROOKS	KRUSE	388028
EUBANK EAST	HASKELL	EUBANK	229250
EUBANK SE	HASKELL	EUBANK	229250
EUBANK SOUTH	HASKELL	EUBANK	229250
EVALYN	SEWARD	EVALYN-CONDIT	230521
EVALYN SE	SEWARD	EVALYN-CONDIT	230521
EVELEIGH	BARTON	BOYD	085558
FABRICIUS SOUTH	GRAHAM	FABRICIUS	233134
FAIR	RICE	BELL	053169
FAIRFIELD	RUSSELL	TRAPP	715905
FAIRMONT	LEAVENWORTH	FAIRMOUNT	011400
FAIRMONT	WYANDOTTE	FAIRMOUNT	011400
FAIRPORT SOUTH	RUSSELL	FAIRPORT	233909
FAIRVIEW SW	SEDGWICK	FAIRVIEW	233940
FALER	RICE	TOBIAS	710340
FALER WEST	RICE	TOBIAS	710340
FANNIE	KINGMAN	SPIVEY-GRABS-BASIL	669958
FARGO	GRAHAM	IRONCLAD	348781
FARLEY	BARBER	AETNA GAS AREA	004628
FARMINGTON NE	STAFFORD	FARMINGTON	236234
FARMINGTON NORTH	STAFFORD	FARMINGTON	236234
FARMINGTON NW	STAFFORD	FARMINGTON	236234
FARMINGTON WEST	STAFFORD	FARMINGTON	236234
FELTES	BARTON	KRAFT-PRUSA	386819
FELTES NORTH	BARTON	KRAFT-PRUSA	386819
FELTES NW	BARTON	BEAVER	049666
FERGUSON EAST	ELK	FERGUSON	239327
FIKE	ROOKS	NYRA	515720
FINNUP	FINNEY	DAMME	179349
FINNUP EAST	FINNEY	DAMME	179349
FISCHER	STAFFORD	GATES	267479
FISCHER	ELLIS	FISHER	242048
FISCHER NW	STAFFORD	GATES	267479
FLAVIOUS	RUSH	FLAVIUS	002993
FLAX SOUTH	TREGO	AGMAR	006992
FOLEY	STAFFORD	MOODY	483201
FOOS	NESS	RYERSEE	621549
FOREST HILL	RUSSELL	HALL-GURNEY	300034
FOREST HILL NORTH	RUSSELL	HALL-GURNEY	300034
FORSYTH	BARBER	MEDICINE LODGE NORTH	465064
FOX-BUSH	BUTLER	FOX-BUSH-COUCH	253209
FRAZIER	CHAUTAUQUA	FRASIER	255736
FREDERICKSBURG	PHILLIPS	HUFFSTUTTER	337377
FREES	BARTON	KRAFT-PRUSA	386819
FRINGER	MEADE	ADAMS RANCH	003574
FRISBIE EAST	PRATT	FRISBIE NE	258495
FRONING	RICE	GENESEO-EDWARDS	269208
FUSSELL	COWLEY	CANFIELD	117243
G R W	KIOWA	GLICK	277145
GARFIELD NE	PAWNEE	GARFIELD	265681

Table 6. Fields Not Officially Recognized by State Regulatory Agencies

Alias Field	County Name	Valid Field Name	Field Code
GARTUNG	STAFFORD	RADIUM TOWNSITE	582655
GATES SOUTH	STAFFORD	GATES	267479
GATTERMAN EAST	PAWNEE	GATTERMAN	267805
GEMEINHARDT	RICE	ROESLER	610418
GENESEO	RICE	GENESEO-EDWARDS	269208
GENTZLER WEST	STEVENS	GENTZLER	269518
GERLANE	BARBER	RHODES	597885
GIBBENS	KINGMAN	DRESDEN	202486
GIBSON EAST	COWLEY	NIGGER CREEK	508269
GIBSON SOUTH	COWLEY	GIBSON	271487
GILCHRIST	KINGMAN	SPIVEY-GRABS-BASIL	669958
GILLIAN NORTH	SEDGWICK	GILLIAN	273068
GLEN DALE SW	GRAHAM	HOETING	326231
GLEN SHARRALD	RICE	ORTH WEST	528943
GLEN SHARRALD NW	RICE	ORTH WEST	528943
GLENDALE SW	GRAHAM	HOETING	326231
GOEMANN	BARBER	MCGUIRE-GOEMANN	460778
GORHAM EAST	RUSSELL	GORHAM	281563
GORHAM NORTH	RUSSELL	FAIRPORT	233909
GRABS	HARPER	SPIVEY-GRABS-BASIL	669958
GRABS EAST	HARPER	SPIVEY-GRABS-BASIL	669958
GRABS NE	HARPER	SPIVEY-GRABS-BASIL	669958
GRABS NW	HARPER	SPIVEY-GRABS-BASIL	669958
GRABS SE	HARPER	SPIVEY-GRABS-BASIL	669958
GRABS SOUTH	HARPER	SPIVEY-GRABS-BASIL	669958
GRABS WEST	HARPER	SPIVEY-GRABS-BASIL	669958
GREAT BEND	BARTON	GREAT BEND SHALLOW GAS ARE	001152
GREAT BEND NW	BARTON	GREAT BEND TOWNSITE	287562
GREENWAY	RUSH	SCHWINDT	639701
GREENWICH NE	SEDGWICK	GREENWICH	289825
GREENWOOD SOUTH	MORTON	GREENWOOD GAS AREA	290011
GROFF SE	TREGO	GROFF	292181
GROSS	ELLIS	YOUNGER NW	788141
GROW	STAFFORD	SHAEFFER-ROTHGARN	646855
GRUNDER SW	STAFFORD	HAYNES	311287
GUGLER	TREGO	ELLIS	220624
GURNEY	RUSSELL	HALL-GURNEY	300034
GUSTASON	RUSSELL	HALL-GURNEY	300034
GUSTASON NW	RUSSELL	HALL-GURNEY	300034
GYPSUM CREEK NORTH	SALINE	GYPSUM CREEK	296057
HABERMAN	BARTON	LAKE BARTON	395207
HABIGER	RICE	BLOOMER	074227
HABIGER	ELLSWORTH	BLOOMER	074227
HADLEY	ELLIS	BEMIS-SHUTTS	055153
HAFERMAN	RICE	CHASE-SILICA	134395
HAFERMAN EAST	RICE	CHASE-SILICA	134395
HAGAN	BARTON	CHASE-SILICA	134395
HAGERMAN	RUSSELL	HAGAMAN	298763
HAGERMAN NORTH	RUSSELL	HAGAMAN NORTH	010093
HALE	CHAUTAUQUA	HALE-INGE	299507
HALL	RUSSELL	HALL-GURNEY	300034
HALL NORTH	RUSSELL	HALL-GURNEY	300034
HALLIGAN	WOODSON	PERRY-HALLIGAN	550893
HAMILTON	GREENWOOD	SEELEY-WICK	642592
HAMMER NORTH	BARTON	CHEYENNE VIEW	137495
HAN	HODGEMAN	HANSTON-OPPY	303847
HANSTON	HODGEMAN	HANSTON-OPPY	303847
HAPPY	GRAHAM	DIEBOLT	191797
HAPPY SE	GRAHAM	DIEBOLT	191797
HARBAUGH	RUSSELL	GORHAM	281563
HARGIS	BARBER	SKINNER	659666
HARPER RANCH NORTH	CLARK	HARPER RANCH	306978
HARTENBOWER	BUTLER	SNOWDEN-MCSWEENEY	664099
HARTENBOWER SOUTH	BUTLER	SNOWDEN-MCSWEENEY	664099
HARTNETT	STAFFORD	ZENITH-PEACE CREEK	791245
HARVEY NW	COWLEY	HARVEY	308993
HAVANA	MONTGOMERY	WAYSIDE-HAVANA	753309
HAWKINS NW	BARTON	LAKE BARTON	395207
HAZEL SOUTH	STAFFORD	HAZEL	311969
HAZELHORST	ELLIS	HASELHORST	309250
HAZLETT NORTH	BUTLER	HAZLETT	312372
HEIGLE	MORRIS	WILSEY	771840
HELMERS	FORD	PLEASANT VALLEY	560651
HELMERS	KIOWA	PLEASANT VALLEY	560651
HENNING	KINGMAN	PRATHER	571316
HERBERT SE	ELLIS	HERBERT	317697
HERMAN	ELLIS	PLEASANT	559907
HERRES	BARTON	TRAPP	715905
HERZOG NORTH	ELLIS	HERZOG	319030
HEYEN WEST	STAFFORD	HEYEN	319619
HILDEBRAND	STAFFORD	STAFFORD	675275
HILDEBRAND SOUTH	STAFFORD	STAFFORD	675275
HILGER NORTH	RENO	HILGER	322557
HILLSBORO EAST	MARION	LOST SPRINGS	428581
HILLTOP	SUMNER	MURPHY	494579
HILLTOP	COWLEY	MURPHY	494579
HISS NE	BARTON	HISS	324541
HISS WEST	BARTON	HISS SW	324696
HITTLE NORTH	COWLEY	DAVID	181891
HOAGLAND	WOODSON	WINTERSCHEID	774491
HOFFSOMMER	MCPHERSON	GEOROB	270014
HOISINGTON	BARTON	TRAPP	715905
HOISINGTON NORTH	BARTON	TRAPP	715905
HOLCOMB	TREGO	WAKEENEY	745125
HOLCOMB	FINNEY	HUGOTON GAS AREA	337780
HOLCOMB	KEARNY	HUGOTON GAS AREA	337780
HOLLEY NW (OLD)	GRAHAM	HOLLEY	327983
HOLLEY WEST	GRAHAM	HOLLEY	327983
HOLM	SALINE	LINDSBORG	415653
HOLM NORTH	SALINE	LINDSBORG	415653
HOLM SE	SALINE	LINDSBORG	415653
HOLTSBERG	HODGEMAN	HOLTZBERG	010940
HOLTSBERG SE	HODGEMAN	HOLTZBERG SE	010942
HOLYROOD	ELLSWORTH	STOLTENBERG	681785
HOMER	RUSSELL	HALL-GURNEY	300034
HOMER SE	RUSSELL	HALL-GURNEY	300034
HOPEWELL	PRATT	WIL	767361
HOPEWELL SOUTH	PRATT	WIL	767361
HOPKINS	HASKELL	VICTORY	738077
HOUSTON	CRAWFORD	MONMOUTH NW	481785
HOWER	COWLEY	GEUDA SPRINGS	270975
HRABE WEST	ROOKS	WESTHUSIN	760804
HUFFORD	STAFFORD	GATES	267479
HUFFSTUTTER NE	PHILLIPS	HUFFSTUTTER	337377
HUFFSTUTTER SW	PHILLIPS	HUFFSTUTTER	337377
HUGOTON DEEP	SEWARD	SALLEY	625712
HUNGRY HOLLOW	RUSH	REICHEL	594459
HUNGRY HOLLOW	ELLIS	REICHEL	594459
HUX	NESS	ARNOLD WEST	025984
HYMER	CHASE	LIPPS	416533
ILS SW	BARBER	ILS	342835
INGALLS NORTH	GRAY	INGALLS	345975
INGE	ELK	HALE-INGE	299507
IRELAND	COWLEY	ARKANSAS CITY GAS AREA	024453
IRVIN NE	ELLIS	IRVIN	348874
IRVIN NORTH	ELLIS	IRVIN	348874
IRVIN SOUTH	ELLIS	KRAUS	387129
IUKA	PRATT	IUKA-CARMI	349959
IUKA NORTH	PRATT	IUKA-CARMI	349959
IUKA-CARMI SOUTH	PRATT	IUKA-CARMI	349959
IXL SOUTH	RICE	I X L	342959
J H M	EDWARDS	WIL	767361
J M G	NESS	KEILMAN NORTH	001395
JAB	PAWNEE	GARFIELD	265681
JAB EAST	PAWNEE	GARFIELD	265681
JACKSON SW	GREENWOOD	SALLYARDS	625867
JAMES	STAFFORD	MUELLER	492409
JANNE	RUSSELL	DRISCOLL	202920
JEM SW	PRATT	JEM	357215
JENDAY SOUTH	MCPHERSON	JENDAY	357308
JENSEN	ELLIS	BEMIS-SHUTTS	055153
JERRY	RUSSELL	HALL-GURNEY	300034
JETMORE WEST	HODGEMAN	JETMORE	358672
JOHNSON SOUTH	MCPHERSON	JOHNSON	361797
JONES	HARVEY	BURRTON NE	106453
JONES NE	HARVEY	BURRTON NE	106453
JORN EAST	DECATUR	JORN	364184
JUDICA WEST	NESS	JUDICA	365579
JUDICA WEST	GOVE	JUDICA	365579
KANE	KIOWA	ALFORD	009557
KANE SOUTH	KIOWA	GLICK	277145
KARBER	RICE	RICK	600210
KARLIN	ELLIS	CATHARINE SOUTH	126047
KARST	RUSSELL	TRAPP	715905
KAUFMAN	RUSSELL	BEAVER NORTH	050038
KAUFMAN	BARTON	BEAVER NORTH	050038
KEESLING	RICE	CHASE-SILICA	134395
KEIGHLEY NE	BUTLER	BLANKENSHIP	071096
KELLER	RICE	CHASE-SILICA	134395
KENT	PHILLIPS	HUFFSTUTTER	337377
KINSLER NORTH	MORTON	WILL-BROS	012664
KINSLER SE	MORTON	KINSLER	380548
KINTER	PHILLIPS	SLINKER	661340
KISMET EAST	MEADE	KISMET	381850
KISMET NW	SEWARD	KISMET	381850
KISMET SOUTH	SEWARD	KISMET	381850
KLENDA	MARION	LOST SPRINGS	428581
KLENDA NW	MARION	LOST SPRINGS	428581
KLENDA SW	MARION	LOST SPRINGS	428581
KLUG	BARTON	TRAPP	715905
KLUG NORTH	BARTON	TRAPP	715905
KLUG NW	BARTON	TRAPP	715905
KLUG WEST	BARTON	TRAPP	715905
KNEELAND EAST	MEADE	KNEELAND SOUTH	383331
KOBLITZ	ELLIS	BEMIS-SHUTTS	055153
KOBLITZ NW	ELLIS	BEMIS-SHUTTS	055153
KOEGEBOEHN NORTH	CHASE	KOEGEBOEHN	384757
KOWALSKY NW	BARTON	KOWALSKY	386524
KRAFT-PRUSA EAST	ELLSWORTH	KRAFT-PRUSA	386819
KRAFT-PRUSA SE	BARTON	KRAFT-PRUSA	386819
KRAMP	BARTON	ST PETER	674686
KRANKENBERG	HODGEMAN	KRANK	008190
KRAUS NORTH	ELLIS	KRAUS	387129
KRAUS NW	ELLIS	KRAUS	387129
KRAUS WEST	ELLIS	KRAUS	387129
KRIER	BARTON	KRAFT-PRUSA	386819
KRUCKENBERG	BARTON	OTIS-ALBERT	530307
KUSKE NORTH	SEDGWICK	KUSKE	388819
L F J	COWLEY	MADDIX NORTH	439690
LA CYGNE-CADMUS	LINN	LACYGNE-CADMUS	393750
LAGERE	GRAHAM	LEGERE	408470
LAKE BARTON WEST	BARTON	LAKE BARTON	395207
LAKE CREEK EAST	LABETTE	TOMEY	712479
LAKE SHORE	COFFEY	THOMSEN	705635
LANSDOWNE	KINGMAN	BROADWAY	093293
LARNED SW	PAWNEE	LARNED	402430
LARSON	MCPHERSON	RITZ-CANTON	603558
LARSON SW	MCPHERSON	RITZ-CANTON	603558
LAUDICK	BARTON	BEAVER SOUTH	050224
LAURA	ROOKS	COOPER	159723
LAURA	GRAHAM	COOPER	159723
LAURA SE	ROOKS	TRICO	717362
LAW SOUTH	GRAHAM	LAW	404941
LE CLERC	RICE	GENESEO-EDWARDS	269208
LEIKER NW	ELLIS	LEIKER	408871
LEMON	HASKELL	VICTORY	738077
LEMON NORTH	HASKELL	VICTORY	738077
LEMON NW	HASKELL	VICTORY	738077
LEMON RANCH	COMANCHE	COLLIER FLATS	153957
LEOVILLE SE	BARTON	LEOVILLE	410948
LEOVILLE SOUTH	BARTON	LEOVILLE	410948
LERADO SW	RENO	LERADO	411134
LEROY	COFFEY	NEOSHO FALLS-LEROY	502479
LEROY NORTH	COFFEY	NEOSHO FALLS-LEROY	502479
LESLIE	MEADE	STEVENS	680142
LETSCH	RUSSELL	HALL-GURNEY	300034
LETSCH SOUTH	RUSSELL	HALL-GURNEY	300034
LIBERAL	SEWARD	HUGOTON GAS AREA	337780
LIBERAL EAST	SEWARD	LIBERAL SE	413080
LIBERAL-WHITE	SEWARD	LIBERAL-LIGHT	413049
LIGHT	SEWARD	LIBERAL-LIGHT	413049
LINCOLN NORTH	STAFFORD	BAYER	045023
LINCOLN NW	STAFFORD	BAYER	045023
LINDSBORG SOUTH	MCPHERSON	LINDSBORG	415653
LITTLE RIVER	RICE	ODESSA	519759
LIVELY	MCPHERSON	RITZ-CANTON	603558
LIVELY EAST	MCPHERSON	RITZ-CANTON	603558
LIVENGOOD	BROWN	LIVINGOOD	003147
LOHREY	RUSH	REICHEL	594459
LONE STAR SW	ROOKS	LONE STAR	424799
LORRAINE SOUTH	ELLSWORTH	LORRAINE	427527
LOST SPRINGS NE	DICKINSON	LOST SPRINGS	428581
LOST SPRINGS NORTH	DICKINSON	LOST SPRINGS	428581
LOST SPRINGS NW	DICKINSON	LOST SPRINGS	428581

Table 6. Fields Not Officially Recognized by State Regulatory Agencies (Continued)

Alias Field	County Name	Valid Field Name	Field Code
LOST SPRINGS SE	MARION	LOST SPRINGS	428581
LOST SPRINGS SOUTH	MARION	LOST SPRINGS	428581
LOVETT SE	PAWNEE	LOVETT	430441
LUCAS	BUTLER	KEIGHLEY	372030
LUND	GOVE	MID-LUND	011801
LUNDGREN SOUTH	GOVE	LUNDGREN	434170
LYND SE	ROOKS	LYND	435930
MADALENE	NESS	MAGDALENE	440510
MADDEN	ELLIS	SCHOENCHEN	638616
MADDIX WEST	COWLEY	MADDIX NORTH	439690
MADDY	ROOKS	DOPITA WEST	197572
MADISON	GREENWOOD	SEELEY-WICK	642592
MARCH	SEWARD	EVALYN-CONDIT	230521
MARCHAND	BARTON	CHASE-SILICA	134395
MARCHAND WEST	BARTON	CHASE-SILICA	134395
MARCOTTE NORTH	ROOKS	MARCOTTE	446479
MARCOTTE NW	ROOKS	MARCOTTE	446479
MARCOTTE SOUTH	ROOKS	TRICO	717362
MARCOTTE SW	ROOKS	MARCOTTE	446479
MARIE	STAFFORD	GATES	267479
MARJORIE	BARBER	SKINNER	659666
MARJORIE EAST	BARBER	SKINNER	659666
MARSHALL	ELLIS	BEMIS-SHUTTS	055153
MARSHALL	GREENWOOD	ZIMMERMAN	791920
MARTIN NORTH	EDWARDS	MARTIN	449889
MASSEY WEST	PAWNEE	MASSEY	451749
MASSEY WEST	EDWARDS	MASSEY	451749
MASSONI	SEWARD	KISMET	381850
MASSONI EAST	SEWARD	KISMET	381850
MATTHEWS	ELLSWORTH	KRAFT-PRUSA	386819
MAUNE	KEARNY	HUGOTON GAS AREA	337780
MCCLANAHAN EAST	EDWARDS	MCCLANAHAN	457399
MCCLELLAN SW	ROOKS	MCCLELLAN	457492
MCCLOUTH	LEAVENWORTH	MCLOUTH	462049
MCCLOUTH	JEFFERSON	MCLOUTH	462049
MCCLURE	BARBER	RHODES	597885
MCCUNE	STAFFORD	UNION CENTER	727731
MCGUIRE	BARBER	MCGUIRE-GOEMANN	460778
MCHALE SOUTH	ROOKS	MCHALE	460809
MCNOUN	CHAUTAUQUA	MCNOWN	462855
MCREYNOLDS SW	BARBER	CHAPIN RANCH	006729
MEDICINE LODGE	BARBER	MEDICINE LODGE-BOGGS	465002
MEDICINE LODGE NE	BARBER	MEDICINE LODGE-BOGGS	465002
MEDICINE LODGE SW	BARBER	AETNA GAS AREA	004628
MEDICINE LODGE WEST	BARBER	MEDICINE LODGE-BOGGS	465002
MEDWAY	HAMILTON	BRADSHAW GAS AREA	087620
MEIERDIERKS	MEADE	JOHAN	361115
MEISTRELL	ELLIS	BEMIS-SHUTTS	055153
MELLOR WEST	BUTLER	MELLOR	466614
MENTOR	SALINE	SALINA	625433
MENTOR SOUTH	SALINE	SALINA	625433
MERTEN	BARTON	OTIS-ALBERT	530307
MERTEN SE	BARTON	OTIS-ALBERT	530307
MIGNOT	GREENWOOD	LY-GREEN	435341
MILDREXTER SW	GRAHAM	MILDREXTER	473892
MISSOURI FLATS NORTH	GOVE	MISSOURI FLATS NE	478806
MOHL	RUSSELL	HALL-GURNEY	300034
MOJO	GREELEY	MOORE-JOHNSON	013500
MONETT	CHAUTAUQUA	PERU-SEDAN	551823
MOON	STAFFORD	GATES	267479
MOONEY	RICE	MARY IDA SOUTH	450695
MOONEY SE	RICE	MARY IDA SOUTH	450695
MOORE	BUTLER	POTWIN	568882
MOORE	LABETTE	IDENBRO	344859
MOORHOUSE	KINGMAN	BROADWAY	093293
MORE	LABETTE	IDENBRO	344859
MOREL EAST	GRAHAM	MOREL	484875
MOREL NW	GRAHAM	MOREL	484875
MOREL SE	GRAHAM	MOREL	484875
MOREL WEST	GRAHAM	MOREL	484875
MORLAN	GRAHAM	COOPER	159723
MORNING STAR	STAFFORD	SEEVERS NW	642716
MOUNT AYR	ROOKS	PLAINVILLE	559566
MT VERNON	GRAHAM	MOUNT VERNON	001955
MUELLER NW	STAFFORD	MUELLER	492409
MUELLER WEST	STAFFORD	MUELLER	492409
MUILENBERG	GRAHAM	COOPER	159723
MULE CREEK	COMANCHE	ALFORD	009557
MULE CREEK NE	KIOWA	ALFORD	009557
MULE CREEK NW	COMANCHE	ALFORD	009557
MULE CREEK NW	KIOWA	ALFORD	009557
MURPHY SW	SUMNER	MURPHY	494579
N K SE	GRAY	NK SE	007634
NAGEL	STAFFORD	MACKSVILLE	439163
NELSON	MORRIS	LOST SPRINGS	428581
NEOSHO FALLS	ALLEN	NEOSHO FALLS-LEROY	502479
NEOSHO FALLS	WOODSON	NEOSHO FALLS-LEROY	502479
NETTIE SE	ROOKS	NETTIE	502758
NEWCOMER NW	TREGO	NEWCOMER	506075
NICHOLS SOUTH	KIOWA	ALFORD	009557
NICHOLS SW	KIOWA	NICHOLS	507556
NICHOLS SW NEW	KIOWA	ALFORD	009557
NICHOLSON NORTH	ELLIS	NICHOLSON	507804
NICHOLSON SOUTH	ELLIS	NICHOLSON	507804
NIEDENTHAL	RUSSELL	GORHAM	281563
NIKKEL	HARVEY	HOLLOW-NIKKEL	328417
NIXON	PAWNEE	CARPENTER	121242
NOAH	GRAHAM	TRICO	717362
NOAH EAST	GRAHAM	TRICO	717362
NORTHAMPTON SE	ROOKS	MARCOTTE	446479
NUNN EAST	FINNEY	DAMME	179349
NUNN GAS AREA	FINNEY	PANOMA GAS AREA	538159
NURSE SOUTH	BARBER	NURSE	514828
NUTSCH	ROOKS	MARCOTTE	446479
ODESSA SOUTH	RICE	ODESSA	519759
OGALLAH SE	TREGO	OGALLAH	520162
OGALLAH WEST	TREGO	OGALLAH	520162
OLD MAIDS FORK	RUSH	SCHADEL NE	637128
OLIVE	DECATUR	JORN	364184
OLIVE SW	DECATUR	JORN	364184
OLMITZ SW	BARTON	OLMITZ SOUTH	524511
OPPY	HODGEMAN	HANSTON-OPPY	303847
OPPY EAST	HODGEMAN	HANSTON-OPPY	303847
ORANGE	PAWNEE	MASSEY	451749
ORANGE EAST	PAWNEE	MASSEY	451749
OTIS	RUSH	OTIS-ALBERT	530307
OTIS	BARTON	OTIS-ALBERT	530307
P E P	STANTON	BIG BOW	013190
PALCO	ROOKS	MARCOTTE	446479
PALCO SE	ROOKS	MARCOTTE	446479
PALCO SW	ROOKS	COOPER	159723
PALMER WEST	BARBER	PALMER	536950
PANOMA	STEVENS	PANOMA GAS AREA	538159
PANOMA	GRANT	PANOMA GAS AREA	538159
PANOMA NE	GRANT	PANOMA GAS AREA	538159
PANOMA NORTH	GRANT	PANOMA GAS AREA	538159
PANOMA SW	STEVENS	PANOMA GAS AREA	538159
PARADISE CREEK SOUTH	ROOKS	PARADISE CREEK	539213
PARAMORE	PAWNEE	CARPENTER	121242
PARAMORE EAST	PAWNEE	CARPENTER	121242
PARKER NW	RUSSELL	PARKER	539957
PARKIN	KIOWA	ALFORD	009557
PATTON	RICE	WHERRY	763114
PAULSON NE	BUTLER	PAULSON	543739
PAWNEE ROCK EAST	BARTON	CONVERSE	158638
PAWNEE ROCK NE	BARTON	PAWNEE ROCK	544700
PAWNEE ROCK SOUTH	PAWNEE	PAWNEE ROCK	544700
PAWNEE ROCK WEST	PAWNEE	PAWNEE ROCK	544700
PEACE CREEK	RENO	ZENITH-PEACE CREEK	791245
PEACE CREEK NE	RENO	ZENITH-PEACE CREEK	791245
PEAVEY	ELLIS	BEMIS-SHUTTS	055153
PERRY	WOODSON	PERRY-HALLIGAN	550893
PERTH EAST	SUMNER	PERTH	551730
PERU	CHAUTAUQUA	PERU-SEDAN	551823
PETRIE NW	SEDGWICK	PETRIE	552474
PFANNENSTEIL	NESS	MINER	476620
PIERCE NW	BUTLER	PIERCE	555303
PIERCE WEST	BUTLER	PIERCE	555303
PIONEER	RICE	CHASE-SILICA	134395
PIXLEE	GREENWOOD	ATYEO-PIXLEE	030281
PLEASANT NORTH	ELLIS	IRVIN	348874
PLEASANT NW (OLD)	ELLIS	PLEASANT	559907
PLEASANT PRAIRIE NORTH	FINNEY	PLEASANT PRAIRIE	560434
PLEASANT PRAIRIE NW	FINNEY	PLEASANT PRAIRIE	560434
PLEASANT PRAIRIE NW	KEARNY	PLEASANT PRAIRIE	560434
PLEASANT RIDGE	ELLIS	BEMIS-SHUTTS	055153
PLEASANT RIDGE SW	ELLIS	BEMIS-SHUTTS	055153
PLEASANT VALLEY SOUTH	FORD	PLEASANT VALLEY	560651
PLOGG	RICE	CHASE-SILICA	134395
PLUM CREEK	ELLSWORTH	STOLTENBERG	681785
POLLYANNA	GRANT	POLLYANA	001872
POTTER SE	ELLIS	POTTER	568541
PRAIRIE HOME SOUTH	STAFFORD	SHAEFFER-ROTHGARN	646855
PRESTON	PRATT	STARK	676949
PRITCHARD SE	STAFFORD	PRITCHARD	573021
PRITCHARD SE	BARTON	PRITCHARD	573021
PRITCHARD SOUTH	STAFFORD	PRITCHARD	573021
PROFFITT	RICE	CHASE-SILICA	134395
PROPP	MARION	LOST SPRINGS	428581
PRUSA	BARTON	KRAFT-PRUSA	386819
PRUSA NORTH	BARTON	KRAFT-PRUSA	386819
PRUSA SE	BARTON	KRAFT-PRUSA	386819
PRUSA WEST	BARTON	KRAFT-PRUSA	386819
PUNDSACK NW	STAFFORD	PUNDSACK NORTH	575013
PUNDSACK SW	STAFFORD	PUNDSACK	574982
QUARRY SIDING	MARION	LOST SPRINGS	428581
QUARRY SIDING SE	MARION	LOST SPRINGS	428581
RAGO	KINGMAN	SPIVEY-GRABS-BASIL	669958
RAINBOW BEND NE	COWLEY	GRAHAM	283718
RAINBOW BEND WEST	SUMNER	RAINBOW BEND	583492
RAINBOW BEND WEST	COWLEY	RAINBOW BEND	583492
RAIRDEN	EDWARDS	WIL	767361
RANDALL	THOMAS	BASTIN	042698
RANSON	STAFFORD	ZENITH-PEACE CREEK	791245
RANTOUL NORTH	FRANKLIN	PAOLA-RANTOUL	538686
RAY NORTH	NORTON	RAY WEST	588204
RAYMOND	RICE	CHASE-SILICA	134395
RED LINE	GRAHAM	RED LINE NW	591328
RED LINE NORTH	GRAHAM	RED LINE NW	591328
RED WING WEST	BARTON	REDWING WEST	593043
REDWING EAST	BARTON	REDWING	592878
REDWING SE	BARTON	REDWING	592878
REDWING SOUTH	BARTON	REDWING	592878
REDWING SW	BARTON	REDWING	592878
REESE	GREENWOOD	REECE	593068
REEVE NORTH	FINNEY	ORANGE J	527063
REICH	RUSSELL	FAIRPORT	233909
REICH SOUTH	RUSSELL	FAIRPORT	233909
REICHEL GAS AREA	RUSH	REICHEL	594459
REIDA EAST	KINGMAN	REIDA	594645
REIDA WEST	KINGMAN	SPIVEY-GRABS-BASIL	669958
REIDEL	GRAHAM	RIEDEL	600938
REIDEL SW	GRAHAM	RIEDEL SW	600954
REIF	BARTON	TRAPP	715905
RHODES EAST	BARBER	RHODES	597885
RHODES NORTH	BARBER	RHODES	597885
RHODES NW	BARBER	RHODES	597885
RICHFIELD NORTH	MORTON	RICHFIELD	599559
RICK SE	RICE	CHASE-SILICA	134395
RIFFE	ROOKS	LOCUST GROVE	422288
RINDT	MORRIS	GRANDVIEW SOUTH	285051
RIVERVIEW SOUTH	ELLIS	RIVERVIEW	604302
ROACH	STAFFORD	CURTIS	174945
ROBISON	BUTLER	ALLEN-ROBISON	011510
ROCHESTER	KINGMAN	SPIVEY-GRABS-BASIL	669958
ROCK NORTH	COWLEY	ROCK	607566
ROESLER EAST	BARTON	ROESLER	610418
ROGERS	ROOKS	MARCOTTE	446479
ROLLING GREEN	BARTON	SHAEFFER-ROTHGARN	646855
ROME	ELLIS	SUGARLOAF SE	687055
ROSEDALE EAST	KINGMAN	ROSEDALE	613518
ROSEDALE NE	KINGMAN	ROSEDALE	613518
ROTHE	RUSH	REICHEL	594459
ROTHGARN	STAFFORD	SHAEFFER-ROTHGARN	646855
ROUNDUP	BARBER	RHODES	597885
ROXBURY SE	MCPHERSON	ROXBURY SOUTH	616897
ROYALTY NORTH	LANE	BUFFALO CREEK	101369
ROZEL	PAWNEE	STEFFEN SOUTH	678995
RUSCH	RUSSELL	GORHAM	281563
RUSSELL NE	RUSSELL	RUSSELL	619882
RUTHERFORD EAST	PAWNEE	RYAN	621239
RYDING	SALINE	SMOLAN	663231
RYERSEE SW	NESS	RYERSEE	621549
RYUS TOWNSITE	GRANT	PANOMA GAS AREA	538159

Table 6. Fields Not Officially Recognized by State Regulatory Agencies

Alias Field	County Name	Valid Field Name	Field Code
SALEMSBORG	SALINE	LINDSBORG	415653
SALINA SOUTH	SALINE	SALINA	625433
SANDFORD SOUTH	BARTON	BOYD	085558
SANDROCK SE	BARTON	SHAEFFER-ROTHGARN	646855
SANDROCK SOUTH	BARTON	SANDROCK	631013
SANFORD	BARTON	SANDFORD	630765
SANFORD SOUTH	BARTON	BOYD	085558
SANTA FE	HASKELL	HUGOTON GAS AREA	337780
SANTA FE (OLD)	HASKELL	HUGOTON GAS AREA	337780
SATANTA	HASKELL	HUGOTON GAS AREA	337780
SATANTA NORTH	HASKELL	EUBANK	229250
SCHABEN SOUTH	NESS	SCHABEN	636973
SCHERMERHORN	ANDERSON	SELMA	643646
SCHINDLER	ROOKS	DOPITA	197479
SCHMEIDLER NW	ELLIS	SCHMEIDLER	637996
SCHNEIDER	RUSSELL	TRAPP	715905
SCHOENCHEN (OLD)	ELLIS	RUDER	617898
SCHROEDER	ELLSWORTH	STOLTENBERG	681785
SCHWEIZER	RENO	ZENITH-PEACE CREEK	791245
SCOTT	GREENWOOD	TEETER-SCOTT	700155
SEDAN	CHAUTAUQUA	PERU-SEDAN	551823
SELLENS	RUSSELL	TRAPP	715905
SEMISCH	BUTLER	SNOWDEN-MCSWEENEY	664099
SESSIN	ELLIS	SOLOMON	665091
SESSIN WEST	ELLIS	SOLOMON	665091
SEWARD	BUTLER	KEIGHLEY	372030
SHADY	PAWNEE	ZOOK	792882
SHADY NORTH	PAWNEE	ZOOK	792882
SHADY SW	PAWNEE	ZOOK	792882
SHAEFFER	STAFFORD	SHAEFFER-ROTHGARN	646855
SHAEFFER NE	BARTON	SHAEFFER-ROTHGARN	646855
SHANNON NORTH	COWLEY	SHANNON	647754
SHARON NE	HARPER	SHARON	647971
SHENEMAN	COWLEY	WILSON	771887
SHENK	BARTON	SCHENK	637283
SHOO-FLY	BARTON	TRAPP	715905
SHRAUNER	MORTON	ELKHART	219663
SHUMWAY WEST	RICE	SHUMWAY	654605
SHUTTS	ELLIS	BEMIS-SHUTTS	055153
SICKLES	COWLEY	WILMOT-FLORAL	771825
SIEKER	STAFFORD	ROLLING GREEN EAST	611441
SIEKER	BARTON	ROLLING GREEN EAST	611441
SILICA	RICE	CHASE-SILICA	134395
SILICA	BARTON	CHASE-SILICA	134395
SILICA SOUTH	RICE	CHASE-SILICA	134395
SILVER CREEK	COWLEY	FROG HOLLOW EAST	258774
SILVER CREEK (NEW)	COWLEY	ALBRIGHT	008100
SILVERS	ROOKS	WEBSTER	754542
SINGLEY SOUTH	MEADE	SINGLEY	657581
SITKA NE	CLARK	HARPER RANCH	306978
SITTNER SOUTH	STAFFORD	SITTNER	658232
SKINNER NORTH	BARBER	SKINNER	659666
SKINNER SOUTH	BARBER	SKINNER	659666
SKINNER SW	BARBER	SKINNER	659666
SMITH-DENNING	GRAHAM	COOPER	159723
SMITH-DENNING WEST	GRAHAM	COOPER	159723
SMOKY HILL	RUSSELL	TRAPP	715905
SMYRES	RICE	WELCH-BORNHOLDT	756247
SNAKE CREEK SW	CLARK	SNAKE CREEK	663479
SOLOMON NE (OLD)	ELLIS	SOLOMON	665091
SOUTH SIDE	KEARNY	PLEASANT PRAIRIE	560434
SPAULDING	TREGO	TRICO	717362
SPAULDING SOUTH	TREGO	TRICO	717362
SPAULDING SOUTH	ELLIS	TRICO	717362
SPIVEY	HARPER	SPIVEY-GRABS-BASIL	669958
SPIVEY	KINGMAN	SPIVEY-GRABS-BASIL	669958
SPIVEY NW	KINGMAN	SPIVEY-GRABS-BASIL	669958
SPIVEY SE	HARPER	SPIVEY-GRABS-BASIL	669958
SPIVEY SE	KINGMAN	SPIVEY-GRABS-BASIL	669958
SPIVEY WEST	KINGMAN	SPIVEY-GRABS-BASIL	669958
SPIVEY-GRABS	HARPER	SPIVEY-GRABS-BASIL	669958
SPIVEY-GRABS	KINGMAN	SPIVEY-GRABS-BASIL	669958
SPRING HILL	ELLIS	SPRING HILL SCHOOL DIST	009372
SPRING VALLEY	MCPHERSON	RITZ-CANTON	603558
ST JOHN NORTH	STAFFORD	ST JOHN NW	673818
ST PETER NW	BARTON	FEIST	238118
STAATZ	RICE	FREDERICK	256108
STANGE	WOODSON	VERNON	736658
STATE LINE	SUMNER	MURPHY	494579
STEEFEN NW	NESS	STEFFEN NW	678964
STEPHENS	ELK	HALE-INGE	299507
STOCKHOLM WEST	GREELEY	STOCKHOLM SW	681475
STONEMAN SOUTH	PHILLIPS	STONEMAN	682281
STRAHM EAST	NEMAHA	STRAHM	683335
STRATMAN	ELLSWORTH	STOLTENBERG	681785
STROBEL	STAFFORD	RADIUM TOWNSITE	582655
STROBEL NW	STAFFORD	RADIUM TOWNSITE	582655
STUCKEY	HARVEY	BURRTON NE	106453
STUMPS	ELLSWORTH	BLOOMER	074227
SULLIVAN	RUSSELL	GORHAM	281563
SUNNYVIEW	HARPER	SPIVEY-GRABS-BASIL	669958
SUNNYVIEW	KINGMAN	SPIVEY-GRABS-BASIL	669958
SUSANK	BARTON	TRAPP	715905
SUTCLIFF	GOVE	SUTCLIFFE	691147
SWEENEY WEST	PAWNEE	SWEENEY	692209
SYMS EAST	STAFFORD	MUELLER	492409
TAJCHMAN	MARION	LOST SPRINGS	428581
TEETER	CHASE	TEETER-SCOTT	700155
TEETER	GREENWOOD	TEETER-SCOTT	700155
TERWILLIGER NW	LANE	TERWILLIGER	702360
TEUBNER	ELLSWORTH	LORRAINE	427527
THEIS	CLARK	MCKINNEY	461491
THIRTY-THREE	SEWARD	EVALYN-CONDIT	230521
TOBIAS SOUTH	RICE	TOBIAS	710340
TORRANCE	PAWNEE	SWEENEY	692209
TOULON NORTH	ELLIS	TOULON	714184
TOULON SOUTH	ELLIS	TOULON	714184
TOULON SW	ELLIS	TOULON	714184
TRAFFAS SE	BARBER	TRAFFAS	715130
TRAPP EAST	RUSSELL	TRAPP	715905
TRAPP EAST	BARTON	TRAPP	715905
TRAPP SOUTH	BARTON	TRAPP	715905
TRAPP WEST	RUSSELL	TRAPP	715905
TRARBACH	ROOKS	MARCOTTE	446479
TREKELL	SUMNER	ANSON SE	019849
TRENTON	KINGMAN	SPIVEY-GRABS-BASIL	669958
TRENTON SOUTH	KINGMAN	SPIVEY-GRABS-BASIL	669958
TUTTLE WEST	CLARK	SNAKE CREEK	663479
TWIN MOUNDS	MCPHERSON	GEOROB	270014
UBERT NORTH	ELLIS	POLIFKA	563550
UMMEL	NESS	AMSTUTZ	016541
UNDERWOOD	BARTON	TRAPP	715905
UNG SW	DECATUR	UNG	727425
UNGER SW	MARION	UNGER	727487
UNRUH EAST	BARTON	UNRUH	729254
VAN LIEU EAST	STAFFORD	VAN LIEU	733286
VEAL	MORRIS	WILDE	768477
VERNON NORTH	SUMNER	MURPHY	494579
VICTORIA	ELLIS	TOULON	714184
VILAS	WILSON	BUFFALO-VILAS	101834
WAKEENEY NW	TREGO	DIEBOLT	191797
WALL	HARVEY	BURRTON NE	106453
WALNUT HEPLER	CRAWFORD	HEPLER	317449
WALTER	ELLIS	BEMIS-SHUTTS	055153
WALTER NORTH	ELLIS	BEMIS-SHUTTS	055153
WALTER SE	ELLIS	BEMIS-SHUTTS	055153
WARNER NORTH	DECATUR	WARNER	749341
WAYNE NORTH	EDWARDS	WAYNE	752906
WEBSTER NW	ROOKS	WEBSTER	754542
WEDEL	HAMILTON	BRADSHAW GAS AREA	087620
WEIDE	WOODSON	WINTERSCHEID	774491
WELCH	RICE	WELCH-BORNHOLDT	756247
WELCH NORTH	RICE	WELCH-BORNHOLDT	756247
WELDA	ANDERSON	COLONY-WELDA	154670
WELLSFORD NE	KIOWA	WELLSFORD	757642
WERNER	COWLEY	WILSON	771887
WERNER SW	COWLEY	MADDIX NORTH	439690
WESTOLA	MORTON	GREENWOOD GAS AREA	290011
WHEATLAND SE	ELLIS	WHEATLAND SOUTH	762556
WHELAN EAST	BARBER	ILS	342835
WHERRY NORTH	RICE	WHERRY	763114
WHITACRE	COWLEY	ARKANSAS CITY GAS AREA	024453
WHITE	PRATT	CARVER-ROBBINS	123102
WHITE SW	TREGO	TRICO	717362
WHITE SW	GRAHAM	TRICO	717362
WHITE WOMAN SE	KEARNY	WHITE WOMAN	765036
WIL NE	EDWARDS	WIL	767361
WIL SE	STAFFORD	WIL	767361
WIL SOUTH	EDWARDS	WIL	767361
WIL WEST (OLD)	EDWARDS	WIL	767361
WILBURTON NORTH	MORTON	WILBURTON	767826
WILBURTON SOUTH	MORTON	GREENWOOD GAS AREA	290011
WILDE NW	MORRIS	WILDE	768477
WILKENS	ELLSWORTH	STOLTENBERG	681785
WILSON SW	COWLEY	WILSON	771887
WINDOM	MCPHERSON	WELCH-BORNHOLDT	756247
WINDOM	RICE	WELCH-BORNHOLDT	756247
WOOLFOLK SE	PRATT	PRATT	571347
WORKMAN	BARTON	CHASE-SILICA	134395
WORKMAN WEST	BARTON	CHASE-SILICA	134395
WUSK	SUMNER	ANSON SE	019849
YEAKLEY	BARTON	BOYD	085558
YELLOWSTONE NW	COMANCHE	YELLOWSTONE NORTH	786333
YOUNGER EAST	ELLIS	YOUNGER	788048
YOUNGER SE	ELLIS	YOUNGER	788048
YOUNGER SOUTH	ELLIS	YOUNGER	788048
YOUNGER WEST	ELLIS	YOUNGER	788048
YOUTSEY	MORRIS	LOST SPRINGS	428581
ZENDA	KINGMAN	SPIVEY-GRABS-BASIL	669958
ZENITH	STAFFORD	ZENITH-PEACE CREEK	791245
ZENITH WEST	STAFFORD	ZENITH-PEACE CREEK	791245
ZIMM	ELLIS	IRVIN	348874
ZOOK NORTH	PAWNEE	ZOOK	792882
ZOOK SE	PAWNEE	ZOOK	792882
ZOOK SOUTH	PAWNEE	ZOOK	792882
KENTUCKY			
AARON	CLINTON	GRANVILLE CONSOL	012978
ADOLPHUS	ALLEN	PETROLEUM CONSOL	010997
AETNAVILLE	OHIO	AETNAVILLE CONSOL	004643
AETNAVILLE	DAVIESS	AETNAVILLE CONSOL	004643
ALLISON	BARREN	EMORY-MOORE	223662
ALVIN NORTH DBS	FLOYD	ALVIN CONS DBS	015622
ALVIN WEST DBS	FLOYD	ALVIN CONS DBS	015622
AMBROSE - WELLER	OHIO	TAFFY CONSOL	013307
AMBURGEY SW DBS	KNOTT	WISCOAL CONS DBS	015672
ANDERSONVILLE	DAVIESS	RED HILL	590894
ANNA WEST	WARREN	ANNA CONSOL	011314
ANTHOSTON	HENDERSON	ANTHOSTON CONSOL	020686
ANTHOSTON SOUTH	HENDERSON	ANTHOSTON CONSOL	020686
ANTON EAST	HOPKINS	ANTON	021244
APEX	CHRISTIAN	HARDESON CONSOL	305056
APEX CONSOL	MUHLENBERG	HARDESON CONSOL	305056
APEX CONSOL	CHRISTIAN	HARDESON CONSOL	305056
APPALACHIAN	LAWRENCE	BUSSEYVILLE	107135
APPALACHIAN	MARTIN	BIG SANDY	063516
APPALACHIAN	PIKE	CANADA DBS	116230
APPALACHIAN	FLOYD	BEAVER CREEK	049790
ASHLOCK	MONROE	ASHLOCK CONSOL	011315
ASHLOCK	CUMBERLAND	ASHLOCK CONSOL	011315
BAILEYS SWITCH	KNOX	CAMPBELL CHURCH CONSOL	012134
BAKERTON	CUMBERLAND	BAKERTON CONSOL	004661
BAKERTON EAST	CUMBERLAND	BAKERTON CONSOL	004661
BALD KNOB	WEBSTER	POOLE CONSOL	565348
BALLTOWN SOUTH	BRECKINRIDGE	BALLTOWN	036653
BANKS	LETCHER	BULL CREEK CONSOL	004819
BANNER SOUTH DBS	FLOYD	ALLEN CITY CONS DBS	015621
BARDS HILL	MUHLENBERG	BARDS HILL CONSOL	012892
BARRETT HILL	MCLEAN	BARRETT HILL CONSOL	013117
BARRETT HILL	OHIO	BARRETT HILL CONSOL	013117
BATES HOLLOW	HANCOCK	BATES HOLLOW CONSOL	012894
BATES HOLLOW SOUTH	HANCOCK	BATES HOLLOW CONSOL	012894
BATES KNOB	MCLEAN	BATES KNOB CONSOL	004666
BAYS FORK	ALLEN	BAYS FORK CONSOL	004667
BEALERS KNOB	MCLEAN	BATES KNOB CONSOL	004666
BEAR CREEK	CUMBERLAND	BEAR CREEK CONSOL	048674
BEAVER	BARREN	GLASGOW CONSOL	004915
BEAVER CREEK DBS	KNOTT	GARRETT CONS DBS	015641
BEAVER CREEK DBS	FLOYD	GARRETT CONS DBS	015641
BEECH BOTTOM	CLINTON	CONCORD CONSOL	157026
BEECH FARM	LAWRENCE	BEECH FARM CONSOL	012901
BELLS FERRY EAST	MCLEAN	BELLS FERRY CONSOL	054316
BELLS RUN EAST (NEW)	OHIO	WHITAKER	763610

Table 6. Fields Not Officially Recognized by State Regulatory Agencies (Continued)

Alias Field	County Name	Valid Field Name	Field Code
BENGAL	TAYLOR	GREENSBURG CONSOL	288864
BENGAL	GREEN	GREENSBURG CONSOL	288864
BETSY LANE	FLOYD	TRAM CONSOL DBS	013088
BEVIER	MUHLENBERG	BEVIER CONSOL	013119
BIG SIX A	BREATHITT	HOLLY CREEK CONSOL	012990
BIG SIX B	BREATHITT	TAULBEE CONSOL	005386
BIVINS SCHOOL	MUHLENBERG	BIVINS SCHOOL CONSOL	012694
BLAINE	LAWRENCE	KEATON-MAZIE	005566
BOLING CHAPEL	HANCOCK	BATES HOLLOW CONSOL	012894
BON HARBOR	DAVIESS	OWENSBORO WEST	532167
BOW	CUMBERLAND	BOW CONSOL	004698
BOWLING GREEN	WARREN	BOWLING GREEN CONSOL	010892
BRAINARD DBS	FLOYD	DOTSON CONS DBS	015631
BRITT	WARREN	BRITT CONSOL	012699
BROWNS VALLEY	DAVIESS	GLENVILLE CONSOL	276897
BRUSH CREEK	CUMBERLAND	BAKERTON CONSOL	004661
BUCK CREEK SCHOOL	MCLEAN	BUCK CREEK SCHOOL CONSOL	012128
BUCK CREEK SCHOOL	DAVIESS	BUCK CREEK SCHOOL CONSOL	012128
BUCK CREEK SCHOOL WEST	MCLEAN	BUCK CREEK SCHOOL CONSOL	012128
BUCK CREEK SCHOOL WEST	DAVIESS	BUCK CREEK SCHOOL CONSOL	012128
BUFORD	OHIO	BUFORD CONSOL	102051
BULAN	PERRY	BULAN CONS DBS	015750
BULL CREEK	CHRISTIAN	DUKES RIDGE CONSOL	012739
BULL CREEK CHURCH DBS	FLOYD	LANCER SOUTH CONS DBS	015654
BULLSKIN CREEK	LESLIE	CREEKVILLE-HYDEN CONSOL	011937
BURBANK CHAPEL	HENDERSON	SMITH MILLS CONSOL	662332
BURNING FORK	MAGOFFIN	IVYTON	005550
BURNING SPRINGS	CLAY	BURNING SPRINGS CONSOL	010309
BUTLERSVILLE	ALLEN	HALFWAY CONSOL	011963
CAIRO	HENDERSON	DIXIE CONSOL	012949
CAIRO	WEBSTER	DIXIE CONSOL	012949
CAIRO CONSOL	HENDERSON	DIXIE CONSOL	012949
CAIRO CONSOL	WEBSTER	DIXIE CONSOL	012949
CAIRO NEW	HENDERSON	DIXIE CONSOL	012949
CAIRO NORTH	HENDERSON	DIXIE CONSOL	012949
CAIRO OLD	HENDERSON	DIXIE CONSOL	012949
CALHOUN EAST	MCLEAN	RUMSEY CONSOL	618642
CAMPBELL CHURCH	KNOX	CAMPBELL CHURCH CONSOL	012134
CAMPBELLSVILLE	TAYLOR	CAMPBELLSVILLE CONSOL	013099
CAMPBELLSVILLE	GREEN	CAMPBELLSVILLE CONSOL	013099
CANE RUN	DAVIESS	CANE RUN CONSOL	012924
CANE RUN SOUTH	DAVIESS	CANE RUN CONSOL	012924
CANOE CREEK	HENDERSON	ANTHOSTON CONSOL	020686
CAPSHAW HOLLOW	MONROE	LOCUST HILL CONSOL	005827
CARCASSONNE	LETCHER	BULL CREEK CONSOL	004819
CARCASSONNE	PERRY	BULL CREEK CONSOL	004819
CARRIE DBS	KNOTT	CARRIE CONS DBS	015627
CAVENA CREEK	WEBSTER	CAVENA CREEK CONSOL	012927
CAVENA CREEK WEST	WEBSTER	CAVENA CREEK CONSOL	012927
CEDAR SPRINGS	ALLEN	CEDAR SPRINGS CONSOL	012716
CHAPEL HILL	ALLEN	WHEAT CONSOL	011029
CHAPMAN	UNION	WATHEN CONSOL	012867
CHERRYS CHAPEL	WARREN	ANNA CONSOL	011314
CLARK	CHRISTIAN	HARDESON CONSOL	305056
CLAYPOOL SOUTH	ALLEN	W G OLIVER	012863
CLOYDS LANDING	CUMBERLAND	SALT LICK BEND CONSOL	004971
CONCORD	CLINTON	CONCORD CONSOL	157026
CONLEY	MAGOFFIN	OIL SPRINGS CONSOL	012021
CONLEY SCHOOL DBS	FLOYD	KEEL FORK CONS DBS	015652
COOPER	WAYNE	COOPER CONSOL	004856
COPE FORK	BREATHITT	TAULBEE CONSOL	005386
COPPERAS KNOB	CLINTON	CONCORD CONSOL	157026
CORDELL	LAWRENCE	CORDELL CONSOL	011375
CORYDON EAST	HENDERSON	CORYDON EAST CONSOL	014636
CREELSBORO	RUSSELL	CREELSBORO CONSOL	169380
CROCUS CREEK	ADAIR	HARVEY RIDGE CONSOL	011433
CROCUS CREEK	CUMBERLAND	BAKERTON CONSOL	004661
CROFTON SOUTH	CHRISTIAN	CROFTON SOUTH CONSOL	013842
DAVENPORT NE	WARREN	BOWLING GREEN CONSOL	010892
DAVIDSON	OHIO	DAVIDSON CONSOL	013206
DAVIS BEND	HART	CANMER	009704
DAVISPORT NORTH DBS	MARTIN	DAVISPORT CONS DBS	015629
DAVISPORT WEST DBS	MARTIN	DAVISPORT CONS DBS	015629
DEARMOND	MUHLENBERG	HUNTS SCHOOL	340260
DECIDE	CLINTON	GRANVILLE CONSOL	012978
DESDA	CLINTON	GRANVILLE CONSOL	012978
DIXIE WEST	HENDERSON	DIXIE CONSOL	012949
DIXIE WEST	UNION	DIXIE CONSOL	012949
DIXIE WEST	WEBSTER	DIXIE CONSOL	012949
DIXIE WEST CONSOL	HENDERSON	DIXIE CONSOL	012949
DIXIE WEST CONSOL	UNION	DIXIE CONSOL	012949
DIXIE WEST CONSOL	WEBSTER	DIXIE CONSOL	012949
DIXON SOUTH	WEBSTER	DIXON SOUTH CONSOL	012951
DOTSON DBS	FLOYD	DOTSON CONS DBS	015631
DOUBLE CREEK	CLAY	CREEKVILLE-HYDEN CONSOL	011937
DOUGANTOWN	CUMBERLAND	SCOTTS FERRY	005340
DOW DBS	PERRY	DOW CONS DBS	015632
DRAKES CREEK	HOPKINS	WHITE PLAINS WEST CONSOL	012870
DRAKESBORO WEST	MUHLENBERG	BEVIER CONSOL	013119
DUKE	ALLEN	TAYLOR SCHOOL CONSOL	005387
DUKES RIDGE	CHRISTIAN	DUKES RIDGE CONSOL	012739
DUNKARD CHURCH DBS	PIKE	JUDE FORK CONS DBS	015650
EAST DIAMOND	HOPKINS	MADISONVILLE EAST	440051
EASTERN	LAWRENCE	BUSSEYVILLE	107135
EASTERN	FLOYD	BEAVER CREEK	049790
EASTWOOD FERRY	WEBSTER	SEBREE CONSOL	641910
EDMONTON	METCALFE	EDMONTON CONSOL	012957
EDMONTON NORTH	METCALFE	EDMONTON NORTH CONSOL	214741
EDMONTON SOUTH	METCALFE	EDMONTON CONSOL	012957
ELAM FLATS	HENDERSON	ZION NORTH CONSOL	012878
ELBA WEST	MCLEAN	RANGERS LANDING CONSOL	013050
ERILINE	CLAY	ONEIDA CONSOL	013039
EUTERPE NORTH	HENDERSON	EUTERPE	230211
EXIE SOUTH	GREEN	PICKETT CONSOL	554677
FALLSBURG	LAWRENCE	FALLSBURG CONSOL	014094
FARLEY CHURCH DBS	MARTIN	FARLEY CHURCH CONS DBS	015638
FARLEY CHURCH WEST DBS	MARTIN	FARLEY CHURCH CONS DBS	015638
FLAT ROCK	SIMPSON	FLAT ROCK CONSOL	012528
FLINT HILL	HARDIN	FLINT HILL CONSOL	012752
FLINT HILLS	HARDIN	FLINT HILL CONSOL	012752
FOGERTOWN	CLAY	BURNING SPRINGS CONSOL	010309
FORDSVILLE	OHIO	FORDSVILLE CONSOL	012962
FORDSVILLE SOUTH	OHIO	FORDSVILLE CONSOL	012962
FREEDOM SOUTH	RUSSELL	ROWENA CONSOL	013063
FRIENDSHIP	OHIO	DEANEFIELD	184240
FUGET	JOHNSON	ELNA CONS	015636
FUQUAY	DAVIESS	CANE RUN CONSOL	012924
FURNACE	POWELL	IRVINE-FURNACE	005546
GAINESVILLE SOUTH	ALLEN	GAINESVILLE SOUTH CONSOL	004910
GAINESVILLE WEST	ALLEN	GAINESVILLE WEST CONSOL	004911
GARRETT DBS	KNOTT	GARRETT CONS DBS	015641
GARRETT DBS	FLOYD	GARRETT CONS DBS	015641
GLASGOW	BARREN	GLASGOW CONSOL	004915
GLENVILLE	MCLEAN	GLENVILLE CONSOL	276897
GLENVILLE	DAVIESS	GLENVILLE CONSOL	276897
GOODLOE DBS	FLOYD	GOODLOE CONS DBS	015645
GOOSE CREEK	CUMBERLAND	GOOSE CREEK CONSOL	004918
GREEN HILL	WARREN	GREEN HILL CONSOL	004923
GREEN HILL	ALLEN	GREEN HILL CONSOL	004923
GREENBRIAR	HENDERSON	POOLE CONSOL	565348
GREENBRIAR SOUTH	HENDERSON	POOLE CONSOL	565348
GREENBRIAR SOUTH CONSOL	HENDERSON	POOLE CONSOL	565348
GREENSBURG	TAYLOR	GREENSBURG CONSOL	288864
GREENSBURG	GREEN	GREENSBURG CONSOL	288864
GREENVILLE WEST	MUHLENBERG	GREENVILLE	289577
GRESHAM	GREEN	CAMPBELLSVILLE CONSOL	013099
GRIFFITH	DAVIESS	GRIFFITH CONSOL	012760
GUFFIE	MCLEAN	GUFFIE CONSOL	012980
GUS	MUHLENBERG	HUNTSVILLE	340353
HADLEY EAST	WARREN	BOWLING GREEN CONSOL	010892
HAGERHILL DBS	JOHNSON	VAN LEAR CONS DBS	015670
HALEYS MILL	CHRISTIAN	DUKES RIDGE CONSOL	012739
HALFWAY	ALLEN	HALFWAY CONSOL	011963
HALIFAX	ALLEN	HALIFAX CONSOL	012765
HALL CHAPEL	WARREN	BOWLING GREEN CONSOL	010892
HANDYVILLE	DAVIESS	GLENVILLE CONSOL	276897
HARDESON	MUHLENBERG	HARDESON CONSOL	305056
HARPER MOUNTAIN	CLINTON	IDA CONSOL	005539
HARPS HILL EAST	MUHLENBERG	HARPS HILL EAST CONSOL	013482
HARPS HILL SOUTH	MUHLENBERG	HARPS HILL EAST CONSOL	013482
HARTFORD	OHIO	CONCORD CHURCH	156964
HARVEY RIDGE	ADAIR	HARVEY RIDGE CONSOL	011433
HAWESVILLE	HANCOCK	FLETCHER	245102
HAZEL CREEK	MUHLENBERG	PENROD CONSOL	012411
HEENON DBS	MARTIN	MOREE CONSOL	012809
HEENON DBS	PIKE	MOREE CONSOL	012809
HELL CREEK	LEE	WALKER CREEK CONSOL	012087
HENDERSON WEST	HENDERSON	HENDERSON NORTH	315961
HERBERT	OHIO	PELLVILLE-HERBERT	005295
HERBERT	HANCOCK	PELLVILLE-HERBERT	005295
HICKORY SCHOOL	DAVIESS	CANE RUN CONSOL	012924
HIGH BLUFF	MUHLENBERG	HARDESON CONSOL	305056
HIGH BLUFF	CHRISTIAN	HARDESON CONSOL	305056
HIGHLAND	UNION	PROCTOR	573238
HIGHWAY	CLINTON	IDA CONSOL	005539
HIGHWAY	CUMBERLAND	IDA CONSOL	005539
HIGHWAY CONSOL	CLINTON	IDA CONSOL	005539
HIGHWAY CONSOL	CUMBERLAND	IDA CONSOL	005539
HIGHWAY EAST	CLINTON	IDA CONSOL	005539
HIGHWAY SOUTH	CLINTON	IDA CONSOL	005539
HILL CHAPEL	WHITLEY	MEADOW CREEK CONSOL	012005
HILL HOLLOW	WHITLEY	MEADOW CREEK CONSOL	012005
HINTON	ALLEN	ALONZO CONSOL	004647
HITESVILLE	UNION	HITESVILLE CONSOL	324975
HOGBACK NORTH	CLINTON	IDA CONSOL	005539
HOLLY CREEK	WOLFE	HOLLY CREEK CONSOL	012990
HOLLY CREEK	BREATHITT	HOLLY CREEK CONSOL	012990
HOPEWELL CHURCH	GRAYSON	POST EAST	567797
HOUSE BRIDGE	HENDERSON	DIXIE CONSOL	012949
HUDGINS	GREEN	HUDGINS CONSOL	005525
HUDGINS EAST	GREEN	HUDGINS CONSOL	005525
HUDGINS NORTH	GREEN	HUDGINS CONSOL	005525
HUFFAKER FORK	CLINTON	LEE CHAPEL CONSOL	005596
HUNTERSVILLE	CLINTON	LEE CHAPEL CONSOL	005596
HYDEN	LESLIE	CREEKVILLE-HYDEN CONSOL	011937
HYDEN WEST	LESLIE	CREEKVILLE-HYDEN CONSOL	011937
HYDEN WEST CONSOL	LESLIE	CREEKVILLE-HYDEN CONSOL	011937
IDA	CLINTON	IDA CONSOL	005539
INDIAN CREEK	MENIFEE	INDIAN CREEK-TARR RIDGE	011759
INDIAN HILL NORTH	HANCOCK	CHAMBERS	131481
INEZ	MARTIN	BIG SANDY	063516
INEZ SOUTH DBS	MARTIN	INEZ SOUTH CONS DBS	015647
IRVINE	ESTILL	IRVINE-FURNACE	005546
ISLAND	MCLEAN	ISLAND CONSOL	014554
ISLAND SOUTH	MCLEAN	ISLAND NORTH	349494
IVEL DBS	FLOYD	ALLEN CITY CONS DBS	015621
JENNYS CREEK	JOHNSON	SWAMP BRANCH	011271
JOHNSON ISLAND	MCLEAN	CLEOPATRA CONSOL	148206
JOLLY	OHIO	BARRETT HILL CONSOL	013117
JOLLY CONSOL	OHIO	BARRETT HILL CONSOL	013117
JUDE FORK DBS	MARTIN	JUDE FORK CONS DBS	015650
JUDE FORK DBS	PIKE	JUDE FORK CONS DBS	015650
JUDGES CHAPEL	CHRISTIAN	HARDESON CONSOL	305056
JUMBO	LINCOLN	JUMBO CONSOL	012203
KALIOPI WEST	LESLIE	CREEKVILLE-HYDEN CONSOL	011937
KAYJAY	KNOX	KAYJAY CONSOL	005563
KAYJAY	BELL	KAYJAY CONSOL	005563
KEEL FORK DBS	FLOYD	KEEL FORK CONS DBS	015652
KETTLE	CUMBERLAND	KETTLE CONSOL	005568
KETTLE CREEK	CUMBERLAND	KETTLE CREEK CONSOL	376711
KETTLE NW	CUMBERLAND	TANBARK CONSOL	005382
KING	DAVIESS	BELLS RUN CONSOL	054440
KINGSTON	UNION	WATHEN CONSOL	012867
KNOB LICK	METCALFE	KNOB LICK CONSOL	383517
LAFFOON	DAVIESS	CANE RUN CONSOL	012924
LANCER SOUTH DBS	FLOYD	LANCER SOUTH CONS DBS	015654
LANDERS	ALLEN	SLEDGE CONSOL	012846
LAURA DBS	MARTIN	JUDE FORK CONS DBS	015650
LEE CHAPEL	CLINTON	LEE CHAPEL CONSOL	005596
LEGRANDE	HART	LEGRANDE CONSOL	005592
LEITCHFIELD SOUTH	GRAYSON	SHREWSBURY CONSOL	013070
LITRELL	CUMBERLAND	LITTRELL CONSOL	013011
LITTLE GOOSE	CLAY	BURNING SPRINGS CONSOL	010309
LITTRELL	CUMBERLAND	LITTRELL CONSOL	013011
LITTRELL EAST	CUMBERLAND	LITTRELL CONSOL	013011
LIVERMORE	OHIO	LIVERMORE CONSOL	014255
LOCUST HILL	MONROE	LOCUST HILL CONSOL	005827
LONE STAR	MUHLENBERG	HARDESON CONSOL	305056
LONE STAR CONSOL	MUHLENBERG	HARDESON CONSOL	305056
LONE STAR CONSOL	TODD	HARDESON CONSOL	305056
LONE STAR CONSOL	CHRISTIAN	HARDESON CONSOL	305056
LONE STAR EAST	MUHLENBERG	HARDESON CONSOL	305056
LONE STAR NORTH	MUHLENBERG	HARDESON CONSOL	305056
LONE STAR WEST	CHRISTIAN	HARDESON CONSOL	305056

Table 6. Fields Not Officially Recognized by State Regulatory Agencies

Alias Field	County Name	Valid Field Name	Field Code
LONG CREEK	MUHLENBERG	HARDESON CONSOL	305056
LOST CREEK CHAPEL DBS	PERRY	BULAN CONS DBS	015750
LUZERNE	MUHLENBERG	GREENVILLE	289577
LYNN BARK NORTH DBS	MARTIN	LYNN BARK CONS DBS	015693
LYNN BARK SCHOOL DBS	MARTIN	LYNN BARK CONS DBS	015693
MARCUM EAST	LESLIE	CREEKVILLE-HYDEN CONSOL	011937
MARE CREEK SCHOOL DBS	PIKE	BLAIRTOWN CONS DBS	015626
MARE CREEK SCHOOL DBS	FLOYD	BLAIRTOWN CONS DBS	015626
MARTIN COUNTY GAS	MARTIN	BIG SANDY	063516
MAXWELL NEW	MCLEAN	MAXWELL	454725
MAXWELL NEW	OHIO	MAXWELL	454725
MCFARLAND CREEK	MONROE	LOCUST HILL CONSOL	005827
MCIVER CREEK	CLINTON	CONCORD CONSOL	157026
MCQUADY	BRECKINRIDGE	MCQUADY CONSOL	014260
MEADE BRANCH DBS	MARTIN	WARFIELD CONS DBS	015671
MEADOW CREEK	WHITLEY	MEADOW CREEK CONSOL	012005
MENIFEE	MENIFEE	ROTHWELL CONSOL	013062
MENIFEE	POWELL	ROTHWELL CONSOL	013062
MIDDLESBORO	BELL	CANADA MOUNTAIN	004833
MIDWAY	HENDERSON	MIDWAY EAST	472776
MIDWAY WEST	HENDERSON	SMITH MILLS SOUTH	662425
MOREE	MARTIN	MOREE CONSOL	012809
MOREE	PIKE	MOREE CONSOL	012809
MOUNT HERMON	MONROE	MT HERMAN	005660
MT AERIAL	ALLEN	MT AERIAL CONSOL	012236
MT PISGAH	WAYNE	MT PISGAH CONSOL	012586
MUNCY	LESLIE	CREEKVILLE-HYDEN CONSOL	011937
NARROWS	OHIO	DAVIDSON CONSOL	013206
NEW CYPRESS	MUHLENBERG	NEW CYPRESS CONSOL	014121
NIAGARA	HENDERSON	NIAGARA CONSOL	005272
NORTONVILLE	HOPKINS	NORTONVILLE CONSOL	013037
OAK GROVE	HENDERSON	OAK GROVE CONSOL	005277
OAK GROVE SCHOOL	CLINTON	CONCORD CONSOL	157026
OAK HILL WEST	HOPKINS	OAK HILL WEST CONSOL	005280
OAKLAND	HENDERSON	DIXIE CONSOL	012949
OIL CITY	BARREN	OIL CITY CONSOL	014468
OIL SPRINGS	MAGOFFIN	OIL SPRINGS CONSOL	012021
OIL VALLEY	WAYNE	OIL VALLEY CONSOL	005282
OLD HARTFORD	OHIO	CONCORD CHURCH	156964
OLD SALEM NORTH	HOPKINS	SLAUGHTERS EAST CONSOL	013160
OLIVER	ALLEN	BRITT CONSOL	012699
ONEIDA	CLAY	ONEIDA CONSOL	013039
PANTHER	DAVIESS	CLEOPATRA CONSOL	148206
PEA RIDGE	CUMBERLAND	LITTRELL CONSOL	013011
PEABODY	CLAY	CREEKVILLE-HYDEN CONSOL	011937
PELLVILLE	OHIO	PELLVILLE-HERBERT	005295
PELLVILLE	DAVIESS	PELLVILLE-HERBERT	005295
PELLVILLE	HANCOCK	PELLVILLE-HERBERT	005295
PENROD	MUHLENBERG	PENROD CONSOL	012411
PERKINS	WHITLEY	MEADOW CREEK CONSOL	012005
PETIT	DAVIESS	PETTIT CONSOL	013410
PETROLEUM	ALLEN	PETROLEUM CONSOL	010997
PETTIT	DAVIESS	PETTIT CONSOL	013410
PHELPS DBS	PIKE	BOARD TREE	076961
PICKETT	ADAIR	PICKETT CONSOL	554677
PICKETT	GREEN	PICKETT CONSOL	554677
PICKETT WEST	GREEN	PICKETT CONSOL	554677
POOLE	HENDERSON	POOLE CONSOL	565348
POOLE	WEBSTER	POOLE CONSOL	565348
POOLE EAST	WEBSTER	POOLE CONSOL	565348
POOLE SOUTH	WEBSTER	POOLE CONSOL	565348
POOLE WEST	HENDERSON	POOLE CONSOL	565348
PREECE DBS	MARTIN	FARLEY CHURCH CONS DBS	015638
PRIMROSE	LEE	WALKER CREEK CONSOL	012087
RACCOON MOUNTAIN	LAUREL	RACCOON MOUNTAIN CONSOL	011840
RACCOON MOUNTAIN	CLAY	RACCOON MOUNTAIN CONSOL	011840
RANGERS LANDING	HENDERSON	RANGERS LANDING CONSOL	013050
RANGERS LANDING EAST	HENDERSON	RANGERS LANDING CONSOL	013050
READY	GRAYSON	SHREWSBURY CONSOL	013070
READY NORTH	GRAYSON	SHREWSBURY CONSOL	013070
RED CROSS	BARREN	RED CROSS CONSOL	012417
REDBUSH	JOHNSON	REDBUSH CONSOL	011005
REDBUSH	LAWRENCE	REDBUSH CONSOL	011005
REEDYVILLE SOUTH	WARREN	ANNA CONSOL	011314
REEDYVILLE SOUTH CONSOL	WARREN	ANNA CONSOL	011314
RICHARDSVILLE	WARREN	ANNA CONSOL	011314
RICHLAND	HOPKINS	RICHLAND CONSOL	013057
RICHLAND SOUTH	HOPKINS	RICHLAND CONSOL	013057
RIGHT BEAVER CREEK	FLOYD	BEAVER CREEK	049790
RITCHIE WEST DBS	PERRY	BULAN CONS DBS	015750
ROBARDS	HENDERSON	POOLE CONSOL	565348
ROBARDS EAST	HENDERSON	NIAGARA CONSOL	005272
ROCK CREEK	MCCREARY	PILOT MOUNTAIN	001859
ROCKFIELD	WARREN	ROCKFIELD CONSOL	012054
RODEMER	ALLEN	RODEMER CONSOL	011570
ROSEWOOD	MUHLENBERG	ROSEWOOD SOUTH	614045
ROWENA	RUSSELL	ROWENA CONSOL	013063
RUMSEY	MCLEAN	RUMSEY CONSOL	618642
SALT LICK	RUSSELL	CREELSBORO CONSOL	169380
SALT LICK BEND	CUMBERLAND	SALT LICK BEND CONSOL	004971
SCOTTSVILLE	ALLEN	SCOTTSVILLE CONSOL	012624
SEBREE NORTH	WEBSTER	SEBREE CONSOL	641910
SEMINARY SCHOOL	CLINTON	IDA CONSOL	005539
SEMINARY SCHOOL	CUMBERLAND	IDA CONSOL	005539
SEVENTY-SIX	CLINTON	SEVENTY-SIX CONSOL	011582
SHIPLEY	CLINTON	LEE CHAPEL CONSOL	005596
SHORT BRANCH DBS	KNOTT	CARRIE CONS DBS	015627
SHORT CREEK	GRAYSON	POST	567766
SHREWSBERRY	GRAYSON	SHREWSBURY CONSOL	013070
SHREWSBURY	EDMONSON	SHREWSBURY CONSOL	013070
SHREWSBURY	GRAYSON	SHREWSBURY CONSOL	013070
SILVER MINE	HARDIN	FLINT HILL CONSOL	012752
SINK	GRAYSON	POST	567766
SLAUGHTERS EAST	HOPKINS	SLAUGHTERS EAST CONSOL	013160
SLAUGHTERS EAST	WEBSTER	SLAUGHTERS EAST CONSOL	013160
SLAVANS	MCCREARY	SLAVANS CONSOL	013072
SLAVANS	WAYNE	SLAVANS CONSOL	013072
SLEDGE	WARREN	SLEDGE CONSOL	012846
SLEDGE	ALLEN	SLEDGE CONSOL	012846
SLIM ISLAND	UNION	GRASSY POND WEST	286105
SLOAN DBS	FLOYD	SLOAN CONS DBS	015665
SONORA	HARDIN	FLINT HILL CONSOL	012752
SOUTH HILL	BUTLER	SILVER CITY	656062
SOUTHARD	HOPKINS	RICHLAND CONSOL	013057
ST RAPHAEL CHURCH	DAVIESS	ST RAPHAEL	005364
ST VINCENT	UNION	HITESVILLE CONSOL	324975
STANHOPE NORTH	WEBSTER	DIXON SOUTH CONSOL	012951
STANLEY	DAVIESS	GRIFFITH CONSOL	012760
STEUBENVILLE	WAYNE	STEUBENVILLE CONSOL	012284
STRINGER	SIMPSON	MT AERIAL CONSOL	012236
STURGEON	JACKSON	STURGEON CREEK	013077
SUGAR CREEK	HOPKINS	RICHLAND CONSOL	013057
SULPHUR LICK	METCALFE	SULPHUR LICK CONSOL	005376
SULPHUR LICK	MONROE	SULPHUR LICK CONSOL	005376
SULPHUR LICK	BARREN	SULPHUR LICK CONSOL	005376
SULPHUR LICK NORTH	MONROE	SULPHUR LICK CONSOL	005376
SUNNYBROOK	WAYNE	SUNNYBROOK CONSOL	012290
SUSIE	WAYNE	SUSIE CONSOL	005379
TAFFY	OHIO	TAFFY CONSOL	013307
TAR FORK	BRECKINRIDGE	TAR FORK CONSOL	013081
TAR FORK NORTH	BRECKINRIDGE	TAR FORK CONSOL	013081
TAULBEE	BREATHITT	TAULBEE CONSOL	005386
TEGES CREEK	CLAY	TRIXIE CONSOL	013090
THOMAS DBS	MARTIN	THOMAS CONS DBS	015667
THOMAS DBS	PIKE	THOMAS CONS DBS	015667
THURLOW	GREEN	GREENSBURG CONSOL	288864
TILDEN	WEBSTER	POOLE CONSOL	565348
TOOLEY HILL	MUHLENBERG	BIVINS SCHOOL CONSOL	012694
TRACE FORK	KNOX	LITTLE RICHLAND CREEK CONS	005821
TRAMMEL CREEK	ALLEN	WHEAT CONSOL	011029
TRAPP GAS POOL	CLARK	TRAPP	715905
TRIXIE	CLAY	TRIXIE CONSOL	013090
TUGGLE	CLINTON	LEE CHAPEL CONSOL	005596
TUNNEL HILL	HENDERSON	POOLE CONSOL	565348
ULVAH	LETCHER	BULL CREEK CONSOL	004819
UNION CHURCH	LEE	WALKER CREEK CONSOL	012087
UNION CHURCH	WOLFE	WALKER CREEK CONSOL	012087
UNIONTOWN	UNION	UNIONTOWN CONSOL	728479
UNIONTOWN EAST	UNION	UNIONTOWN CONSOL	728479
UTLEY	HENDERSON	HITESVILLE CONSOL	324975
UTLEY	UNION	HITESVILLE CONSOL	324975
UTLEY NORTH	UNION	SMITH MILLS CONSOL	662332
VAN LEAR DBS	JOHNSON	VAN LEAR CONS DBS	015670
VERNAL GROVE	MUHLENBERG	BARDS HILL CONSOL	012892
WANAMAKER EAST	WEBSTER	POOLE CONSOL	565348
WAR CREEK	BREATHITT	WAR CREEK CONSOL	005746
WARFIELD DBS	MARTIN	WARFIELD CONS DBS	015671
WATHEN	UNION	WATHEN CONSOL	012867
WAVERLY	UNION	HITESVILLE CONSOL	324975
WELLER	OHIO	TAFFY CONSOL	013307
WHEAT	ALLEN	WHEAT CONSOL	011029
WHITE LICK	WEBSTER	POOLE CONSOL	565348
WHITE PLAINS WEST	HOPKINS	WHITE PLAINS WEST CONSOL	012870
WILLETT	HENDERSON	HITESVILLE CONSOL	324975
WILLETT	UNION	HITESVILLE CONSOL	324975
WILLIAMSBURG	WHITLEY	WILLIAMSBURG CONSOL	010650
WILLIS CREEK	CLINTON	GRANVILLE CONSOL	012978
WISCOAL DBS	KNOTT	WISCOAL CONS DBS	015672
WOLF RIVER	CLINTON	LEE CHAPEL CONSOL	005596
WOLFE CREEK	MARTIN	FARLEY CHURCH	010723
WOODALL	BUTLER	CORUMS LANDING	163071
WOODBINE	KNOX	WOODBINE CONSOL	012315
WOODBINE	WHITLEY	WOODBINE CONSOL	012315
XERXES SCHOOL	CUMBERLAND	ASHLOCK CONSOL	011315
YEARGINS	MUHLENBERG	YEARGINS CONSOL	013111
ZION NORTH	HENDERSON	ZION NORTH CONSOL	012878
LOUISIANA			
ABINGTON	DE SOTO	RED RIVER-BULL BAYOU	591824
ABINGTON	RED RIVER	RED RIVER-BULL BAYOU	591824
ATCHAFALAYA	ST MARTIN	HAPPYTOWN	304684
BANACKER	VERMILION	BANCKER	008033
BASTIAN BAY WEST	PLAQUEMINES	BASTIAN BAY	042574
BAY HOOPPOLE	IBERIA	BIG BAYOU PIGEON	060881
BAY MARCHAND	OFFSHORE-STATE	BAY MARCHAND BLK 2	803002
BAY MARCHAND BLK 4	OFFSHORE-STATE	BAY MARCHAND BLK 2	803002
BAY MARCHAND BLK 6	OFFSHORE-STATE	TIMBALIER BAY	708440
BAYOU LONG NORTH	IBERIA	BAYOU POSTILLION	046976
BAYOU LOURS	LAFOURCHE	KINGS RIDGE	380083
BAYOU QUEUE DE TORTUE	VERMILION	PERRY POINT	551048
BAYOU QUEUE DE TORTUE	ACADIA	PERRY POINT	551048
BEAR ISLAND	BOSSIER	ATKINS	029351
BELLE RIVER	ST MARTIN	LAKE VERRET WEST	398524
BERNARD	ALLEN	OBERLIN SE	518643
BETHANY	CADDO	BETHANY-LONGSTREET	058935
BISTINEAU	BIENVILLE	LAKE BISTINEAU	395331
BLANCHARD	CADDO	LONGWOOD	426504
BRETON SOUND BLK 17	OFFSHORE-STATE	BRETON SOUND BLK 18	810018
BRETON SOUND BLK 19	OFFSHORE-STATE	BRETON SOUND BLK 18	810018
BRETON SOUND BLK 21	OFFSHORE-STATE	BRETON SOUND BLK 20	810020
BRETON SOUND BLK 34	OFFSHORE-STATE	BRETON SOUND BLK 33	810033
BRETON SOUND BLK 52	OFFSHORE-STATE	BRETON SOUND BLK 53	810053
BULL BAYOU	DE SOTO	RED RIVER-BULL BAYOU	591824
BULL BAYOU	RED RIVER	RED RIVER-BULL BAYOU	591824
BULL CREEK	CLAIBORNE	RED RIVER-BULL BAYOU	591824
CADDO	CADDO	CADDO PINE ISLAND	111694
CANEY CREEK NORTH	BEAUREGARD	SWEETVILLE	692581
CATAHOULA LAKE NORTH	LASALLE	CATAHOULA LAKE	125489
CATFISH BAYOU WEST	CONCORDIA	FIVE MILE BAYOU	243071
CHANDELEUR SOUND AD BLK 62	OFFSHORE-STATE	CHANDELEUR SOUND AD BLK 63	819063
CHANDELEUR SOUND BLK 48	ST BERNARD	HALF MOON LAKE	299662
CHANDELEUR SOUND BLK 48	ST BERNARD	ELOI BAY	222143
CHANDELEUR SOUND BLK 59	ST BERNARD	CHANDELEUR SOUND BLK 58	818058
CHANDELEUR SOUND BLK 71	ST BERNARD	HALF MOON LAKE	299662
CHANDELEUR SOUND BLK 71	ST BERNARD	ELOI BAY	222143
CHEGBY EAST	LAFOURCHE	CHEGBY	135201
COLES CREEK	BEAUREGARD	COWPEN CREEK	166636
COLLEGE POINT	ST JAMES	COLLEGE POINT-ST JAMES	153647
CONVENT	ST JAMES	HESTER	319154
CONVENT-HESTER	ST JAMES	HESTER	319154
COW SLOUGH	TENSAS	BUCKHORN	100315
CRICHTON	DE SOTO	RED RIVER-BULL BAYOU	591824
CRICHTON	RED RIVER	RED RIVER-BULL BAYOU	591824
CROCODILE	ST MARTIN	BAYOU LA ROSE	046387
CROOKED BAYOU (OLD)	AVOYELLES	MILLIGAN BAYOU	475349
CROWLEY SOUTH	ACADIA	CROWLEY	172728
DEADMAN ISLAND	VERMILION	HELL HOLE BAYOU	315093
DELHI WEST	FRANKLIN	DELHI	187104
DELHI WEST	RICHLAND	DELHI	187104
DELHI WEST DELHI	FRANKLIN	DELHI	187104
DELHI WEST DELHI	RICHLAND	DELHI	187104
DIXON BAY	OFFSHORE-STATE	SOUTH PASS BLK 24	909024
DOLET HILLS	DE SOTO	RED RIVER-BULL BAYOU	591824

Table 6. Fields Not Officially Recognized by State Regulatory Agencies (Continued)

Alias Field	County Name	Valid Field Name	Field Code
DOLET HILLS	RED RIVER	RED RIVER-BULL BAYOU	591824
DOLET LAKE	DE SOTO	RED RIVER-BULL BAYOU	591824
DOLET LAKE	RED RIVER	RED RIVER-BULL BAYOU	591824
DUSON SOUTH	ACADIA	DUSON	207989
DUSON SOUTH	LAFAYETTE	DUSON	207989
EAST CAMERON BLK 1	OFFSHORE-STATE	HOG BAYOU	326526
EDMONS CREEK	UNION	CORNEY BAYOU	162058
ENGLISH BAYOU	CALCASIEU	GILLIS-ENGLISH BAYOU	273316
ESTERWOOD	ACADIA	MIDLAND	472280
ESTHERWOOD	ACADIA	MIDLAND	472280
FAYETTE SPUR	BEAUREGARD	CLEAR CREEK	147121
FELICE BAYOU	PLAQUEMINES	SOUTH PASS BLK 24	909024
FOUR ISLE BAY	TERREBONNE	FOUR ISLE DOME	252496
FRYEBURG	BIENVILLE	JAMESTOWN	354432
GEORGETOWN	GRANT	TULLOS-URANIA	720656
GIBSON EAST	TERREBONNE	GIBSON	271487
GIBSON NE	TERREBONNE	GIBSON	271487
GRAND ISLE BLK 9	OFFSHORE-STATE	GRAND ISLE BLK 18	842018
GRANDE ECAILLE	PLAQUEMINES	LAKE WASHINGTON	398617
GREENWOOD	CADDO	GREENWOOD-WASKOM	290197
HAYNESVILLE SE	CLAIBORNE	HAYNESVILLE EAST	311411
HAYNESVILLE SOUTH	CLAIBORNE	HAYNESVILLE EAST	311411
HESTER(CONVENT)	ST JAMES	HESTER	319154
HOLLY RIDGE NORTH	TENSAS	HOLLY RIDGE	328727
HOSSTON	CADDO	CADDO PINE ISLAND	111694
JEANERETTE NORTH	ST MARY	JEANERETTE	356564
JEANERETTE SOUTH	ST MARY	JEANERETTE	356564
KELLY	CALDWELL	CLARKS	145664
KNOWLES	LINCOLN	HICO-KNOWLES	321038
LAKE SAND SOUTH	IBERIA	LAKE SAND	397873
LAKE ST JOHN NORTH	TENSAS	LAKE ST JOHN	398059
LAKE ST JOHN NORTH	CONCORDIA	LAKE ST JOHN	398059
LISBON NE	CLAIBORNE	LISBON	416831
LISBON NE	LINCOLN	LISBON	416831
LISBON NORTH	CLAIBORNE	LISBON	416831
LISBON NORTH	LINCOLN	LISBON	416831
LISBON NW	CLAIBORNE	LISBON	416831
LISBON NW	LINCOLN	LISBON	416831
LISBON SW	CLAIBORNE	LISBON	416831
LISBON SW	LINCOLN	LISBON	416831
LITTLE BAYOU PIGEON	IBERIA	BAYOU PIGEON	046728
LONG BRANCH NORTH	CATAHOULA	LONGBRANCH NORTH	009140
LONGSTREET	DE SOTO	BETHANY-LONGSTREET	058935
LOWRY	CAMERON	LAKESIDE	398741
LOWRY WEST	CAMERON	LACASSINE REFUGE	393285
MAIN PASS BLK 21	OFFSHORE-STATE	BRETON SOUND BLK 32	810032
MAIN PASS BLK 36	OFFSHORE-STATE	MAIN PASS BLK 35	866035
MAIN PASS BLK 48	OFFSHORE-STATE	MAIN PASS BLK 47	866047
MAIN PASS BLK 53	OFFSHORE-STATE	MAIN PASS BLK 47	866047
MAIN PASS BLK 67	OFFSHORE-STATE	MAIN PASS BLK 69	866069
MAIN PASS BLK 68	OFFSHORE-STATE	MAIN PASS BLK 69	866069
MAIN PASS BLK 75	OFFSHORE-STATE	MAIN PASS BLK 74	866074
MANY	SABINE	PENDLETON-MANY	549188
MANY NEW	SABINE	PENDLETON-MANY	549188
MID-TEPETATE	ACADIA	TEPETATE	701480
MITTEN LAKE	CATAHOULA	LARTO LAKE SOUTH	402833
MITTEN LAKE SW	CATAHOULA	LARTO LAKE SOUTH	402833
MONROE WEST	OUACHITA	DREW SOUTH	202548
MOORINSPORT	CADDO	CADDO PINE ISLAND	111694
MOSS LAKE	CALCASIEU	MOSS LAKE EAST	487820
MOWATA	ACADIA	BAYOU MALLET SOUTH	046573
NABORTON	DE SOTO	RED RIVER-BULL BAYOU	591824
NABORTON	RED RIVER	RED RIVER-BULL BAYOU	591824
NAPOLEONVILLE NS-1	ASSUMPTION	NAPOLEONVILLE	498375
PENDLETON	SABINE	PENDLETON-MANY	549188
PINE ISLAND	CADDO	CADDO PINE ISLAND	111694
RED RIVER	DE SOTO	RED RIVER-BULL BAYOU	591824
RED ROCK	WEBSTER	SHONGALOO NORTH-RED ROCK	653551
ROANOKE SOUTH	JEFFERSON DAVIS	LAKE ARTHUR	394959
SCOTT NORTH	LAFAYETTE	DUSON	207989
SHIP SHOAL BLK 39	OFFSHORE-STATE	COON POINT	159661
SHIP SHOAL BLK 41	OFFSHORE-STATE	PASS WILSON	541693
SHIP SHOAL BLK 63	OFFSHORE-STATE	SHIP SHOAL BLK 72	894072
SHONGALOO NORTH	WEBSTER	SHONGALOO NORTH-RED ROCK	653551
SHUTESTON NORTH	ST LANDRY	SHUTESTON	654729
SHUTESTON SOUTH	ST LANDRY	SHUTESTON	654729
SOCOLA	PLAQUEMINES	HAPPY JACK	304318
SOUTH MARSH IS NA BLK 214	OFFSHORE-STATE	MOUND POINT	488347
SOUTH MARSH IS NA BLK 215	OFFSHORE-STATE	MOUND POINT	488347
SOUTH PASS BLK 25	OFFSHORE-STATE	WEST DELTA BLK 53	942053
SOUTH TIMBALIER BLK 11	OFFSHORE-STATE	CAILLOU ISLAND	112314
SOUTH TIMBALIER BLK 12	OFFSHORE-STATE	CAILLOU ISLAND	112314
SOUTH TIMBALIER BLK 122	OFFSHORE-STATE	CAILLOU ISLAND	112314
SOUTH TIMBALIER BLK 15	OFFSHORE-STATE	TIMBALIER BAY	708440
SOUTHWEST DELHI	FRANKLIN	DELHI	187104
SOUTHWEST DELHI	RICHLAND	DELHI	187104
ST JAMES	ST JAMES	COLLEGE POINT-ST JAMES	153647
STELLA SE	PLAQUEMINES	STELLA	679336
STONEWALL	DE SOTO	CASPIANA	124218
TIGERVILLE	ST JOHN THE BAPTIST	GOLD MINE	278201
UNION SPRINGS	SABINE	CONVERSE	158638
URANIA	WINN	TULLOS-URANIA	720656
URANIA	GRANT	TULLOS-URANIA	720656
URANIA	LASALLE	TULLOS-URANIA	720656
VERMILION BLK 15	OFFSHORE-STATE	VERMILION BLK 14	929014
VIVIAN	CADDO	CADDO PINE ISLAND	111694
WASKOM	CADDO	GREENWOOD-WASKOM	290197
WEST CAMERON BLK 2	OFFSHORE-STATE	CREOLE	169442
WEST CAMERON BLK 32	OFFSHORE-STATE	WEST CAMERON BLK 33	935033
WEST DELTA BLK 25	OFFSHORE-STATE	WEST DELTA BLK 27	942027
WEST MONROE	OUACHITA	DREW SOUTH	202548
WILD COW CREEK	BEAUREGARD	COWPEN CREEK	166636
WISE	WEBSTER	COTTON VALLEY	164156
ZENORIA	LASALLE	LITTLE CREEK	418412
ZENORIA-LITTLE CREEK	GRANT	LITTLE CREEK	418412
ZENORIA-LITTLE CREEK	LASALLE	LITTLE CREEK	418412
MICHIGAN			
ADDISON	OAKLAND	ADDISON 12-5N-11E	003361
ALBION TWP	CALHOUN	ALBION-PULASKI-SCIPIO-TRND	007914
ASHLAND	NEWAYGO	ASHLAND SEC 8	007703
AURELIUS	INGHAM	AURELIUS 24-2N-2W	002765
BAGLEY	OTSEGO	BAGLEY 21-30N-3W	002770
BAGLEY SEC 14	OTSEGO	ANTRIM	021616
BEAR LAKE	MANISTEE	BEAR LAKE 01-23N-15W	002777
BEAVER SEC 31	BAY	WILLIAMS	769748
BLAIR	GRAND TRAVERSE	BLAIR 34-26N-11W	002823
BLAIR 34-26N-11W B	GRAND TRAVERSE	BLAIR 34-26N-11W A	007730
BLUE LAKE	KALKASKA	BLUE LAKE 28-28N-5W	002844
BLUE LAKE 06-28N-5W	KALKASKA	BLUE LAKE 05-28N-5W A	007735
BLUE LAKE SEC 1	KALKASKA	ANTRIM	021616
BOARDMAN	KALKASKA	BOARDMAN 03-26N-8W	002849
BOARDMAN SOUTH	GRAND TRAVERSE	UNION 12-26N-9W	003563
BOARDMAN UNIT SOUTH A	KALKASKA	BOARDMAN 05-26N-8W	002850
BOARDMAN UNIT SOUTH B	KALKASKA	BOARDMAN 04-26N-8W	007543
BOARDMAN UNIT SOUTH C	KALKASKA	BOARDMAN 04-26N-8W A	007740
BROWN	MANISTEE	BROWN 04-22N-15W	002853
CAL-LEE	CALHOUN	ALBION-PULASKI-SCIPIO-TRND	007914
CAPAC NORTH	ST CLAIR	CAPAC	118576
CAPAC SOUTH	ST CLAIR	CAPAC	118576
CAREY LAKE	NEWAYGO	GOODWELL EAST	280416
CHARLTON SEC 32	OTSEGO	ANTRIM	021616
CHARLTON SEC 8	OTSEGO	CHARLTON SEC 16	003493
CHESTER	OTSEGO	ANTRIM	021616
CHESTER SEC 25	OTSEGO	ANTRIM	021616
CHESTER SEC 25 SOUTH	OTSEGO	ANTRIM	021616
CHESTER SEC 31	OTSEGO	ANTRIM	021616
CHESTER SEC 33	OTSEGO	ANTRIM	021616
CHINA SEC 31	ST CLAIR	COTTRELLVILLE	164590
CLEON	MANISTEE	CLEON 11-24N-13W	002895
CLEON 28-24N-13W	MANISTEE	CLEON 29-24N-13W	002915
COLD SPRINGS	KALKASKA	COLD SPRINGS 21-28N-6W	002928
COLD SPRINGS 28-28N-6W A	KALKASKA	COLD SPRINGS 33-28N-6W	007788
CUSTER	ANTRIM	ANTRIM	021616
DOVER	OTSEGO	DOVER 12-31N-2W	002940
DOVER SEC 13	OTSEGO	ANTRIM	021616
EAST BAY	GRAND TRAVERSE	EAST BAY 10-26N-10W	002376
FREDERIC	CRAWFORD	FREDERIC 01-28N-4W	002408
GAYLORD-TECON LAKE	OTSEGO	HAYES 11-29N-4W	002755
GRANT	GRAND TRAVERSE	GRANT 26-25N-12W	002665
GRANT	HURON	GRANT SEC 29	003497
HAMLIN	MASON	HAMLIN 27-19N-18W	011143
HAMLIN	EATON	HAMLIN 01-1N-3W	002674
HAMLIN SEC 27	MASON	HAMLIN 27-19N-18W	011143
HAYES	OTSEGO	HAYES 11-29N-4W	002755
HENDERSON	WEXFORD	HENDERSON SEC 23	003501
HOME	MONTCALM	HOME SEC 26	003395
INGHAM	INGHAM	INGHAM 12-2N-1E	002988
JOHANNESBURG	OTSEGO	CHESTER 21-30N-2W	002891
KALKASKA	KALKASKA	KALKASKA 28-27N-7W	003255
KALKASKA NORTH	KALKASKA	KALKASKA 05-27N-7W	003396
LEE TWP	CALHOUN	ALBION-PULASKI-SCIPIO-TRND	007914
LESLIE	INGHAM	LESLIE 04-1N-1W	003296
LINCOLN	MIDLAND	LINCOLN SEC 9	011485
LINCOLN	ARENAC	LINCOLN SEC 18	003505
LINCOLN	ISABELLA	LINCOLN SEC 27	003507
LOREED	OSCEOLA	REED CITY	593157
LYNN	ST CLAIR	CAPAC	118576
LYON SEC 18	OAKLAND	LYON 18-1N-7E	011493
MANCELONA	ANTRIM	MANCELONA 25-29N-5W	003299
MANCELONA EAST	ANTRIM	ANTRIM	021616
MANCELONA EAST SEC 34	ANTRIM	ANTRIM	021616
MAPLE GROVE	MANISTEE	MAPLE GROVE 01-23N-14W	003421
MASON	INGHAM	VEVAY 16-2N-1W	003213
MAYFIELD	GRAND TRAVERSE	MAYFIELD 01-25N-11W	003441
MAYFIELD 33-25N-11W A	GRAND TRAVERSE	ANTRIM	021616
MILLS	MIDLAND	MILLS SEC 1	003510
MOFFAT	ARENAC	MOFFATT SEC 34	003511
MONTMORENCY	MONTMORENCY	MONTMORENCY 14-32N-1E	003485
MUNCIE LAKES	GRAND TRAVERSE	UNION 08-26N-9W	003561
NORWICH	NEWAYGO	WOODVILLE	778406
ONAWAY	PRESQUE ISLE	ALLIS NORTH 29-35N-2E	002761
OTSEGO LAKE SEC 18	OTSEGO	ANTRIM	021616
OTSEGO LAKE SEC 22	OTSEGO	ANTRIM	021616
OTSEGO LAKE SEC 6	OTSEGO	ANTRIM	021616
OTTO SEC 30	OCEANA	OTTO SEC 32	003517
PETERS EAST	ST CLAIR	PETERS	552040
PIGEON RIVER	OTSEGO	CHARLTON 04-31N-1W	002862
PLEASANTON	MANISTEE	PLEASANTON 25-24N-15W	003339
RAPID RIVER	KALKASKA	RAPID RIVER 24-28N-7W	003347
ROMEO	MACOMB	WASHINGTON SEC 11	003535
ROMEO SEC 10	MACOMB	WASHINGTON SEC 10	003533
ROSEBUSH	ISABELLA	VERNON-ROSEBUSH	011619
SCIPIO	HILLSDALE	ALBION-PULASKI-SCIPIO-TRND	007914
SHERIDAN TWP	CALHOUN	ALBION-PULASKI-SCIPIO-TRND	007914
SPRINGDALE	MANISTEE	SPRINGDALE 20-24N-14W	003545
STOCKBRIDGE	INGHAM	STOCKBRIDGE 06-1N-2E	003555
UNION	GRAND TRAVERSE	UNION 01-26N-9W	003557
VICTORY	MASON	VICTORY 05-19N-17W	003221
W C TAGGART(SIX LAKES)	MECOSTA	SIX LAKES	658449
W C TAGGART(SIX LAKES)	MONTCALM	SIX LAKES	658449
WASHINGTON	MACOMB	WASHINGTON SEC 10	003533
WEXFORD	WEXFORD	WEXFORD 01-24N-12W	002592
WEXFORD 01-24N-12W A	WEXFORD	WEXFORD 01-24N-12W	002592
WHITE OAK	INGHAM	WHITE OAK 32-2N-2E	002363
WHITEWATER	GRAND TRAVERSE	WHITEWATER 36-27N-9W	002374
WHITEWATER 20-27N-9W B	GRAND TRAVERSE	WHITEWATER 20-27N-9W A	002366
MISSISSIPPI			
CATAHOULA	HANCOCK	CATAHOULA CREEK	003576
DEXTER WEST	WALTHALL	DEXTER	190316
EUCUTTA	WAYNE	EUCUTTA EAST	229498
HEIDELBERG	JASPER	HEIDELBERG CENTRAL	313853
LA GRANGE	ADAMS	LAGRANGE	003373
LEEVES CREEK	ADAMS	LEVEES CREEK	411785
MIDDLE EAST FORK	AMITE	EAST FORK MIDDLE	008824
MT OLIVE	SMITH	MOUNT OLIVE	489091
MT OLIVE	COVINGTON	MOUNT OLIVE	489091
REDBUG NW	WILKINSON	RED BUG NORTH	006191
MISSOURI			
BELGIUM BOTTOMS	PLATTE	RIVERSIDE	603992
BLUE SPRING DISTRICT SOUTH	JACKSON	SOUTH DISTRICT	002691
BOTEN	JACKSON	SOUTH DISTRICT	002691
FLORISSANT DOME	ST LOUIS	FLORISSANT	002175
KNOCHE	CASS	CLARK-MILLER	145619
RICHARDS-STOTESBURY	VERNON	STOTESBURY	002596
MONTANA			
ANTELOPE	GARFIELD	CAT CREEK	125365

Table 6. Fields Not Officially Recognized by State Regulatory Agencies

Alias Field	County Name	Valid Field Name	Field Code
BLACKJACK	LIBERTY	BLACK JACK	068399
CAT CREEK EAST DOME	GARFIELD	CAT CREEK	125365
CAT CREEK MOSBY DOME	PETROLEUM	CAT CREEK	125365
CAT CREEK WEST DOME	PETROLEUM	CAT CREEK	125365
CHELSEA	ROOSEVELT	CHELSEA CREEK	010254
CONRAD BUTTE	TOOLE	LEDGER	407455
CONRAD BUTTE	PONDERA	LEDGER	407455
CORAL CREEK	FALLON	LOOKOUT BUTTE	426690
CUT BANK NORTH	GLACIER	CUT BANK	175565
CUT BANK SW	PONDERA	CUT BANK	175565
CUT BANK WEST	GLACIER	CUT BANK	175565
CUTBANK AND REAGAN	GLACIER	CUT BANK	175565
DARLING	TOOLE	CUT BANK	175565
DARLING	GLACIER	CUT BANK	175565
DARLING NORTH	TOOLE	CUT BANK	175565
DARLING NORTH	GLACIER	CUT BANK	175565
DARLING WEST	GLACIER	CUT BANK	175565
FLAT LAKE WEST	SHERIDAN	FLAT LAKE	243893
GORMAN COULEE	CHOUTEAU	COAL MINE COULEE	013355
GYPSY NORTH	PONDERA	GYPSY BASIN	296181
KINYON COULEE AND AREA	TOOLE	KINYON COULEE	380780
LONE TREE	SHERIDAN	FLAT LAKE	243893
LONERIDER	ROOSEVELT	LONE RIDER	009451
MIDDLE DRY CREEK	CARBON	DRY CREEK MIDDLE	203607
MIDWAY	PONDERA	BRADY	087651
MOSBY	GARFIELD	CAT CREEK	125365
MOSSER	YELLOWSTONE	MOSSER DOME	003657
PINE NORTH	DAWSON	PINE	556450
PINE SOUTH	WIBAUX	PINE	556450
PINE SOUTH	FALLON	PINE	556450
RABBIT HILLS NW	BLAINE	RABBIT HILLS	582179
RANCH CREEK	POWDER RIVER	BELL CREEK	053293
SHERARD WEST	BLAINE	SHERARD	650792
SIX SHOOTER	SWEET GRASS	SIXSHOOTER DOME	014286
SQUAW COULEE	HILL	TIGER RIDGE	707727
SUMATRA EAST	ROSEBUD	SUMATRA	687861
SUMATRA NW	ROSEBUD	SUMATRA	687861
SUMATRA WEST	ROSEBUD	SUMATRA	687861
WAGONTRAIL	RICHLAND	WAGON TRAIL	744319
WILLS CREEK	FALLON	CABIN CREEK	111012
NEBRASKA			
AUE	KIMBALL	AUE-GRIFFITH	030560
BASS	KIMBALL	SKELLY	659201
BED CANYON NORTH	FRONTIER	BED CANYON	051123
BURDICK	KIMBALL	RUSSELL	619882
C BAR H	CHEYENNE	C-H	110423
CHUG	KIMBALL	HOFFMAN	326340
CUTTHROAT	MORRILL	MATADOR	452214
DIVIDE	BANNER	BULL CANYON	102485
DIX SOUTH	KIMBALL	SUSAN	690713
DURLAND	KIMBALL	TORGESON	713688
FELIS CONCOLOR	CHEYENNE	POTTER SW	568665
FOOT HILL	BANNER	FOOTHILLS	248125
GAYLORD	CHEYENNE	JUELFS-GAYLORD	365805
GRIFFITH	KIMBALL	AUE-GRIFFITH	030560
HACKBERRY	BANNER	KENMAC	374696
HARRIS	KIMBALL	LONG	425264
HAWTHORNE	KIMBALL	ENDERS	224933
HEIN	KIMBALL	SLOSS	002064
HENDRIKS SW	CHEYENNE	PILLAR	556067
HERBERT	KIMBALL	KIMBALL	378719
HERBOLDSHEIMER	CHEYENNE	SLAMA	660100
ILLUSTRIOUS	KIMBALL	KIMBALL	378719
LUKES	KIMBALL	KIMBALL	378719
MACKLIN CANYON	HITCHCOCK	DRY CREEK	203602
MADDEN	KIMBALL	SUSAN	690713
MARION	KIMBALL	SLOSS	002064
MCDOWELL STATE	KIMBALL	BAR THREE	041396
MIDWAY NORTH	RED WILLOW	MIDWAY	472745
MISSOURI RIDGE	RED WILLOW	MIDWAY	472745
NEBDRIL	BANNER	PETROLEUM STATE	552598
NELSON	KIMBALL	HIRONOMOUS	002721
NIEMANN	CHEYENNE	ENGELLAND	225181
PINE VALLEY	MORRILL	LINDBERG	414971
POUNDS	KIMBALL	POUND	002070
PRAIRIE DOG CREEK	HARLAN	ALMA SOUTH	012564
ROADSIDE	HITCHCOCK	DRY CREEK NORTH	203609
ROUNDS	KIMBALL	SIMPSON	657085
SAND CREEK	CHEYENNE	JOHNSON	361797
SHELDA WEST	KIMBALL	DRAW	202269
SHORTS	CHEYENNE	SHORT	653737
SIGNET	KIMBALL	MINTKEN	478015
SILVER CREEK SOUTH	RED WILLOW	SILVER CREEK	656186
SLOSS-STATE	KIMBALL	SLOSS	002064
SWANSON LAKE	HITCHCOCK	DRY CREEK	203602
SWEARINGEN NW	KIMBALL	SWEARINGEN	692085
THOMPSON CANYON	HITCHCOCK	MEEKER CANAL	465626
THORPE	KIMBALL	THORP	002071
TRAVIS	KIMBALL	JACINTO	352262
TREND	BANNER	IDLE ACRES	343660
VAN PELT	BANNER	ROH	610883
VOGT	BANNER	BULL CANYON	102485
WHITNEY	CHEYENNE	WHIST	763477
WOLVERINE	RED WILLOW	SILVER CREEK	656186
NEW MEXICO			
ALLISON MIDDLE	LEA	VADA	731922
ALLISON MIDDLE	ROOSEVELT	VADA	731922
ALSUP	RIO ARRIBA	BLANCO EAST	070786
ANGELL	EDDY	MILLMAN EAST	475473
ANGELS PEAK (OLD)	SAN JUAN	BASIN	042233
ATOKA EAST	EDDY	RED LAKE	591111
BAGLEY NE	LEA	BAGLEY NORTH	035103
BAGLEY SE	LEA	BAGLEY NORTH	035103
BARKER DOME SOUTH	SAN JUAN	VERDE	736100
BATTLE AXE	LEA	BATTLEAXE	043752
BAUM NORTH	LEA	BAUM	044031
BEAUTIFUL MOUNTAIN	SAN JUAN	BIG GAP	061702
BENSON SOUTH	EDDY	HACKBERRY NORTH	298267
BLANCO NE	SAN JUAN	BLANCO	070724
BLINEBRY WEST	LEA	LANGLIE-MATTIX	401252
BLUITT	ROOSEVELT	ALLISON	011851
BLUITT EAST	ROOSEVELT	BLUITT (ASSOCIATED)	076335
BUENA SUERTA	SAN JUAN	BASIN	042233
CANYON LARGO	RIO ARRIBA	BALLARD	036746
CAVE	EDDY	GRAYBURG-JACKSON	286570
CHACO CANYON	SAN JUAN	SAN JUAN	003683
CHACON	RIO ARRIBA	LINDRITH WEST	415265
CHACON	SANDOVAL	LINDRITH WEST	415265
CHAMBERS	LEA	TOWNSEND	714618
COMPANERO	RIO ARRIBA	BASIN	042233
COMPANERO EAST	RIO ARRIBA	BLANCO	070724
CONNER	SAN JUAN	CONNOR	157982
COOPER JAL	LEA	JALMAT	353905
CULWIN	EDDY	SHUGART	654481
DENTON SE	LEA	DENTON	188580
DOGIE CANYON	RIO ARRIBA	BLANCO SOUTH	070848
DRICKEY	CHAVES	CAPROCK	118917
DUFFERS POINT	SAN JUAN	DUFERS POINT	204879
EAVES	LEA	JALMAT	353905
ELLIOTT	LEA	WANTZ	748442
EUNICE	LEA	EUNICE MONUMENT	229901
FOREST	EDDY	SQUARE LAKE	672500
FOUR MILE WEST	EDDY	FOUR MILE DRAW WEST	252693
GALLINA	CHAVES	TOMAHAWK	712231
GOLDEN EAGLE	EDDY	CATCLAW DRAW	125737
GONZALES	RIO ARRIBA	BLANCO	070724
GRAYBURG-KEELY	EDDY	GRAYBURG-JACKSON	286570
HAMMOND	RIO ARRIBA	BLANCO SOUTH	070848
HARDY	LEA	EUMONT	229808
HARRIS MESA	SAN JUAN	OTERO	530245
HOPE	EDDY	HOPE SOUTH	331672
IGNACIO SOUTH	SAN JUAN	LOS PINOS NORTH	428023
IGNACIO-BLANCO	SAN JUAN	BLANCO	070724
INDIAN HILLS	EDDY	INDIAN BASIN	345014
INDIAN HILLS NORTH	EDDY	INDIAN BASIN	345014
JAL	LEA	JALMAT	353905
LA JARA	RIO ARRIBA	CHOZA MESA	141122
LAHUERTA	EDDY	LA HUERTA	391487
LANE MIDDLE	LEA	INBE	344766
LARGO WEST	SAN JUAN	BLANCO	070724
LEO EAST	EDDY	SHUGART NORTH	654512
LEONARD	LEA	LEONARD SOUTH	410824
LOOP 18	LEA	WANTZ	748442
LYNCH NORTH	LEA	TEAS	699527
MID-BELL LAKE	LEA	BELL LAKE MIDDLE	053350
MILLMAN NORTH	EDDY	MILLMAN EAST	475473
NICHOLS	EDDY	ARTESIA	026778
NIPP	SAN JUAN	WAW	002964
OTERO POINT LOOKOUT	SANDOVAL	OTERO	530245
PARRISH RANCH	EDDY	DAGGER DRAW NORTH	178235
PEARL NORTH	LEA	PEARL	545964
PENJACK	CHAVES	PECOS SLOPE SOUTH	007165
PRAIRIE CISCO SOUTH	ROOSEVELT	PRAIRIE SOUTH	571006
PREMIER	EDDY	GRAYBURG-JACKSON	286570
RED BLUFF SOUTH	EDDY	RED BLUFF	590026
RED LAKE NORTH	EDDY	RED LAKE EAST	591142
ROBINSON	EDDY	MALJAMAR	442170
ROBINSON	LEA	MALJAMAR	442170
ROBINSON NORTH	EDDY	MALJAMAR	442170
SAN YSIDRO	SANDOVAL	RIO PUERCO	009118
SKAGGS NORTH (OLD)	LEA	NADINE WEST	003660
WILSON NORTH	LEA	EUMONT	229808
WILSON PENN	LEA	WILSON	771887
NEW YORK			
ADRIAN	STEUBEN	ADRIAN REEF	004535
ALDEN-LANCASTER NORTH	ERIE	CLARENCE	145013
ALLEGANY	ALLEGANY	RICHBURG	599404
ALLEGANY STATE PARK	CATTARAUGUS	LIMESTONE	016950
AMITY	ALLEGANY	CORBIN HILL	161068
ARKWRIGHT	CHAUTAUQUA	SHERIDAN	650885
BELLONA	YATES	PENN YAN NORTH	549384
BENTON STATION	YATES	PENN YAN NORTH	549384
BOLIVAR	ALLEGANY	RICHBURG	599404
BRANT	ERIE	BRANT-EDEN	011074
BROCKTON	CHAUTAUQUA	LAKESHORE	011184
BUSTI WEST	CHAUTAUQUA	LAKESHORE	011184
CALEDONIA	LIVINGSTON	UHLEY CORNERS-CALEDONIA	011285
CHAFFEE	ERIE	CHAFFEE-ARCADE	011680
CLARK	CHAUTAUQUA	POLAND	563240
COLDEN EAST	ERIE	GLENWOOD	276959
DEWITTVILLE	CHAUTAUQUA	LAKESHORE	011184
DUNDEE	YATES	WAYNE-DUNDEE	752910
EDEN	ERIE	BRANT-EDEN	011074
ELMA CENTER	ERIE	SENECA WEST	644409
EVANS	ERIE	LAKEVIEW	398927
FALLS WEST	ERIE	COLDEN	152221
FARNHAM	ERIE	LAKEVIEW	398927
FAYETTE	SENECA	FAYETTE-WATERLOO	010398
FREDONIA REEF	CHAUTAUQUA	FREDONIA	256542
FULTON	OSWEGO	FULTON NORTH	260567
GERRY	CHAUTAUQUA	GERRY-CHARLOTTE	014671
GLENWOOD-SOUTH WALES	ERIE	WALES SOUTH	008005
HAMBURG	ERIE	ORCHARD PARK-HAMBURG	010577
HARRISON	STEUBEN	HARRISON NW	006213
HARTFIELD	CHAUTAUQUA	LAKESHORE	011184
HARTSON SWAMP	CHAUTAUQUA	LAKESHORE	011184
HARTSON SWAMP SOUTH	CHAUTAUQUA	LAKESHORE	011184
HAVENS CORNERS	YATES	PENN YAN NORTH	549384
HOLCOMB	ONTARIO	BLOOMFIELD EAST	074382
INDEPENDENCE	ALLEGANY	BEECH HILL-INDEPENDENCE	051746
IRVING	CHAUTAUQUA	LAKESHORE	011184
IRVING	ERIE	LAKEVIEW	398927
JAMISON	ERIE	BUFFALO CREEK	101369
KENNEDY FARMS	LIVINGSTON	GROVELAND	292832
LA GRANGE	WYOMING	LEICESTER	408716
LAKE SHORE	CHAUTAUQUA	LAKESHORE	011184
LAMBERTON	CHAUTAUQUA	LAKESHORE	011184
LEON	CATTARAUGUS	LAKESHORE	011184
LILYDALE	CHAUTAUQUA	LAKESHORE	011184
MARKS CORNERS	CHAUTAUQUA	LAKESHORE	011184
MARSHFIELD	ERIE	COLLINS NORTH	154132
MAYVILLE	CHAUTAUQUA	LAKESHORE	011184
MILL CREEK	CATTARAUGUS	LAKESHORE	011184
MINA	CHAUTAUQUA	LAKESHORE	011184
MUD LAKE WEST	CHAUTAUQUA	LAKESHORE	011184
NEW ALBION	CATTARAUGUS	LAKESHORE	011184
NEW OREGON	ERIE	COLLINS NORTH	154132
NORTH CLYMER	CHAUTAUQUA	LAKESHORE	011184

Table 6. Fields Not Officially Recognized by State Regulatory Agencies (Continued)

Alias Field	County Name	Valid Field Name	Field Code
ORCHARD PARK	ERIE	ORCHARD PARK-HAMBURG	010577
PANAMA	CHAUTAUQUA	LAKESHORE	011184
PENN YAN	YATES	PENN YAN NORTH	549384
PERSIA	CATTARAUGUS	LAKESHORE	011184
PERUVILLE	TOMPKINS	GROTON	292537
POINT PETER	CATTARAUGUS	LAKESHORE	011184
POMFRET	CHAUTAUQUA	LAKESHORE	011184
POTTER	STEUBEN	BEECH HILL-INDEPENDENCE	051746
POTTER	ALLEGANY	BEECH HILL-INDEPENDENCE	051746
QUAKER	ERIE	LAWTONS	405654
RESERVATION	ERIE	LAKESHORE	011184
RESERVATION	CATTARAUGUS	LAKESHORE	011184
RIPLEY-MINA	CHAUTAUQUA	LAKESHORE	011184
SENECA	SENECA	SENECA FALLS	644390
SKINNER HOLLOW	CATTARAUGUS	LAKESHORE	011184
SMITHVILLE FLATS	CHENANGO	GENEGANTSLET	269161
SNOW HILL	CATTARAUGUS	LAKESHORE	011184
SOUTH SHORE	ERIE	LAKEVIEW	398927
STEBBINS CORNERS	CHAUTAUQUA	LAKESHORE	011184
SUGAR GROVE	CHAUTAUQUA	BUSTI	107176
SUMMERDALE	CHAUTAUQUA	LAKESHORE	011184
UHLEY CORNERS	GENESEE	UHLEY CORNERS-CALEDONIA	011285
VERSAILLES	CHAUTAUQUA	LAKESHORE	011184
VERSAILLES	CATTARAUGUS	LAKESHORE	011184
WATERLOO	SENECA	FAYETTE-WATERLOO	010398
WATERLOO SOUTH	SENECA	FAYETTE-WATERLOO	010398
WATTS FLATS	CHAUTAUQUA	LAKESHORE	011184
WESTFIELD	CHAUTAUQUA	LAKESHORE	011184
WILSON CREEK	ONTARIO	SENECA LAKE	644398
WING HOLLOW	CATTARAUGUS	FIVE MILE	243040
NORTH DAKOTA			
ANDERSON COULEE	BILLINGS	ELKHORN RANCH NORTH	012163
DICKINSON WEST	STARK	DICKINSON	191549
FARLAND	MCKENZIE	SANDROCKS	010625
HEART SOUTH	STARK	SOUTH HEART	666715
NELSON LAKE	DIVIDE	HAYLAND	008157
RIVAL SOUTH	BURKE	RIVAL	603589
ROCKY BRIDGE	BILLINGS	ROCKY RIDGE	609674
SANISH	MCKENZIE	ANTELOPE	020097
SCORIA	BILLINGS	FRYBURG	259239
TEDDY ROOSEVELT	BILLINGS	T R	011015
WHITE TAIL	BILLINGS	WHITETAIL	765780
OHIO			
AID	LAWRENCE	AID CONSOL	015215
ALEXANDRIA	LICKING	HOMER CONSOL	015227
ARABIA SOUTH	LAWRENCE	AID CONSOL	015215
ARABIA WEST	LAWRENCE	AID CONSOL	015215
ASHLAND SOUTH	ASHLAND	PERRYSVILLE CONSOL	015235
ATWATER EAST	PORTAGE	RAVENNA-BEST	015237
AUBURN	GEAUGA	NEWBURY SOUTH	005944
AUSTINBURG	ASHTABULA	HARPERSFIELD CONSOL	015226
AVA	NOBLE	SHARON CONSOL	648033
AVA	GUERNSEY	SHARON CONSOL	648033
AVON SOUTH	LORAIN	AVON	032172
BALTIC	TUSCARAWAS	CANTON CONSOL	015218
BALTIC	HOLMES	CANTON CONSOL	015218
BASIL	FAIRFIELD	THURSTON CONSOL	015243
BATH	SUMMIT	GRANGER	005215
BAUGHMAN	FAIRFIELD	HOMER CONSOL	015227
BEARTOWN	TUSCARAWAS	CANTON CONSOL	015218
BEDFORD	MEIGS	BEDFORD-MEIGS	005020
BELLE VALLEY	NOBLE	SHARON CONSOL	648033
BENNINGTON	LICKING	HOMER CONSOL	015227
BENTON	HOCKING	SUGARGROVE CONSOL	015242
BERLIN EAST	HOLMES	CANTON CONSOL	015218
BERNE NORTH	FAIRFIELD	THURSTON CONSOL	015243
BERNICE	TUSCARAWAS	CANTON CONSOL	015218
BEST	PORTAGE	RAVENNA-BEST	015237
BEST	COLUMBIANA	RAVENNA-BEST	015237
BEST	MAHONING	RAVENNA-BEST	015237
BIRMINGHAM	ERIE	BIRMINGHAM-ERIE	065872
BIRMINGHAM	GUERNSEY	CANTON CONSOL	015218
BIRMINGHAM SOUTH	ERIE	BIRMINGHAM-ERIE	065872
BLADENSBURG	KNOX	GRATIOT-NEWCASTLE	015225
BOLIVAR	TUSCARAWAS	CANTON CONSOL	015218
BOLIVAR NORTH	STARK	CANTON CONSOL	015218
BONNETT LAKE	ASHLAND	LAKE-ASHLAND	395114
BOODLE	LICKING	GRATIOT-NEWCASTLE	015225
BOPE	FAIRFIELD	THURSTON CONSOL	015243
BRECKSVILLE	SUMMIT	RICHFIELD WEST	599590
BREMEN	PERRY	BREMEN-NEW LEXINGTON	015216
BREMEN	FAIRFIELD	BREMEN-NEW LEXINGTON	015216
BRISTOL EAST	MORGAN	SHARON CONSOL	648033
BROOKOVER	MUSKINGUM	PHILO CONSOL	015236
BROWN-KNOX	KNOX	HOMER CONSOL	015227
BROWNSVILLE	LICKING	GRATIOT-NEWCASTLE	015225
BROWNSVILLE WEST	LICKING	GRATIOT-NEWCASTLE	015225
BRUNO	PERRY	GRATIOT-NEWCASTLE	015225
BUCKHORN	TUSCARAWAS	CANTON CONSOL	015218
BUSHNELL	ASHTABULA	BUSHNELL-CONNEAUT	015217
BYER	VINTON	HAMDEN	005225
BYESVILLE	GUERNSEY	SHARON CONSOL	648033
CALDWELL	NOBLE	SHARON CONSOL	648033
CAMBRIDGE	GUERNSEY	PHILO CONSOL	015236
CANAAN-MILTON	WAYNE	CANAAN-WAYNE	116220
CANAANVILLE	ATHENS	SHARPSBURG CONSOL	015240
CANTON	STARK	CANTON CONSOL	015218
CANTON EAST	STARK	CANTON EAST CONSOL	015219
CANTON WEST	STARK	CANTON CONSOL	015218
CARLISLE	LORAIN	CARLISLE-OBERLIN	015220
CAVALLO	KNOX	MONROE-COSHOCTON CONSOL	015233
CEDAR GROVE	HOCKING	UNION FURNACE CONSOL	015245
CEDAR VALLEY	WAYNE	REEDSBURG CONSOL	015238
CHALFANTS	PERRY	CLAYTON CONSOL	015221
CHASEVILLE	NOBLE	SHARON CONSOL	648033
CHATHAM	MEDINA	MALLET CREEK-CHATHAM	015231
CHATHAM NORTH	MEDINA	MALLET CREEK-CHATHAM	015231
CLARK	HOLMES	MONROE-COSHOCTON CONSOL	015233
CLAY	MUSKINGUM	ROSEVILLE CONSOL	015239
CLAYSVILLE	GUERNSEY	PHILO CONSOL	015236
CLAYTON	PERRY	CLAYTON CONSOL	015221
COALDALE	MUSKINGUM	GRATIOT-NEWCASTLE	015225
COLLINS EAST	HURON	COLLINS	154050
COLUMBIA CENTER	LORAIN	STRONGSVILLE-LIVERPOOL	015241
CONNEAUT	ASHTABULA	BUSHNELL-CONNEAUT	015217
CORNING	PERRY	GORE CONSOL	015224
CORNING	ATHENS	GORE CONSOL	015224
COTTAGE HILL	MUSKINGUM	GRATIOT-NEWCASTLE	015225
COULTER	RICHLAND	PERRYSVILLE CONSOL	015235
CRAB RUN	HOLMES	EDLAM	005156
CRAIGTON	WAYNE	LAKEVILLE	005586
CRESTON WEST	WAYNE	LAFAYETTE-CANAAN	015229
CROOKSVILLE	PERRY	ROSEVILLE CONSOL	015239
CROSSENVILLE	PERRY	GORE CONSOL	015224
CROSSENVILLE	FAIRFIELD	GORE CONSOL	015224
DANVILLE	KNOX	EDLAM	005156
DEAVERTOWN	MORGAN	ROSEVILLE CONSOL	015239
DEAVERTOWN	PERRY	ROSEVILLE CONSOL	015239
DERWENT	GUERNSEY	SHARON CONSOL	648033
DEVOL RUN	WASHINGTON	SHARON CONSOL	648033
DIXIE	PERRY	GORE CONSOL	015224
DOANVILLE	ATHENS	MILLFIELD CONSOL	015232
DORR RUN	HOCKING	UNION FURNACE CONSOL	015245
DOVER	TUSCARAWAS	CANTON CONSOL	015218
DRESDEN	MUSKINGUM	DRESDEN CONSOL	015222
DUMONTVILLE	FAIRFIELD	THURSTON CONSOL	015243
DUNBAR	WASHINGTON	SHARPSBURG CONSOL	015240
DUTCH RUN	COSHOCTON	MONROE-COSHOCTON CONSOL	015233
EDLAM EAST	HOLMES	EDLAM	005156
EDLAM NORTH	KNOX	EDLAM	005156
ELLSWORTH NORTH	MAHONING	JACKSON NORTH	353114
ESTO	KNOX	GRATIOT-NEWCASTLE	015225
EWING	HOCKING	UNION FURNACE CONSOL	015245
FAIRFIELD	COLUMBIANA	MIDDLETON	471970
FAIRVIEW CHURCH	MUSKINGUM	PHILO CONSOL	015236
FALLSBURG	LICKING	GRATIOT-NEWCASTLE	015225
FIVEMILE CREEK	HOCKING	UNION FURNACE CONSOL	015245
FLINT RIDGE	LICKING	GRATIOT-NEWCASTLE	015225
FLOODWOOD	ATHENS	MILLFIELD CONSOL	015232
FOREST GLEN	LICKING	GRATIOT-NEWCASTLE	015225
FRANKLIN	WAYNE	MORELAND-WOOSTER	015234
FREEDOM NORTH	PORTAGE	FREEDOM WEST	005193
FRIENDSVILLE	MEDINA	LAFAYETTE-CANAAN	015229
FULTONHAM	PERRY	BREMEN-NEW LEXINGTON	015216
GAMBIER	KNOX	HOMER CONSOL	015227
GENEVA	ASHTABULA	GENEVA-SAYBROOK	015223
GIDDINGS	ASHTABULA	LENOX	410204
GILEAD	MORROW	MT GILEAD	490797
GILEAD SOUTH	MORROW	MT GILEAD SOUTH	490859
GILMORE	TUSCARAWAS	CANTON CONSOL	015218
GLOUSTER	ATHENS	MILLFIELD CONSOL	015232
GORE	PERRY	GORE CONSOL	015224
GORE	HOCKING	GORE CONSOL	015224
GOSHEN	TUSCARAWAS	CANTON CONSOL	015218
GRATIOT	LICKING	GRATIOT-NEWCASTLE	015225
GRATIOT SOUTH	MUSKINGUM	GRATIOT-NEWCASTLE	015225
GREENLAND	HOCKING	UNION FURNACE CONSOL	015245
HACKNEY	MORGAN	SHARON CONSOL	648033
HARPERSFIELD	ASHTABULA	HARPERSFIELD CONSOL	015226
HARRISON	KNOX	GRATIOT-NEWCASTLE	015225
HASTINGS	RICHLAND	BUTLER	107383
HAYESVILLE	ASHLAND	PERRYSVILLE CONSOL	015235
HAYNES	HOCKING	SUGARGROVE CONSOL	015242
HEBRON	LICKING	HOMER CONSOL	015227
HOLMESVILLE	HOLMES	HARDY	305800
HOMER	LICKING	HOMER CONSOL	015227
HOMEWORTH NORTH	COLUMBIANA	HOMEWORTH	005269
HONEY RUN	KNOX	GRATIOT-NEWCASTLE	015225
HOPEDALE	MORGAN	SHARON CONSOL	648033
HOPEWELL	GUERNSEY	CANTON CONSOL	015218
HORACE WEST	WAYNE	FUNK SOUTH	005706
HOWARD	KNOX	HOMER CONSOL	015227
IRISH RIDGE	LICKING	GRATIOT-NEWCASTLE	015225
IRVILLE	MUSKINGUM	DRESDEN CONSOL	015222
JACKSON	MAHONING	JACKSON NORTH	353114
JACKSON-NOBLE	NOBLE	SHARON CONSOL	648033
JEFFERSON	ASHTABULA	EAGLESVILLE	005698
JEFFERSON-KNOX	KNOX	HOMER CONSOL	015227
JELLOWAY CREEK	KNOX	JELLOWAY CREEK CONSOL	015228
JUNCTION CITY	PERRY	BREMEN-NEW LEXINGTON	015216
KAUKE	WAYNE	MORELAND-WOOSTER	015234
KAYLOR RIDGE	HOLMES	EDLAM	005156
KILLBUCK	HOLMES	MONROE-COSHOCTON CONSOL	015233
KNOX	GUERNSEY	PHILO CONSOL	015236
LAFAYETTE	MEDINA	LAFAYETTE-CANAAN	015229
LAGRANGE SOUTH	LORAIN	LAGRANGE	003373
LAKE	MUSKINGUM	PHILO CONSOL	015236
LAKE SOUTH	ASHLAND	LAKE-ASHLAND	395114
LANCASTER	FAIRFIELD	THURSTON CONSOL	015243
LAUREL	HOCKING	SUGARGROVE CONSOL	015242
LAYLAND	HOLMES	MONROE-COSHOCTON CONSOL	015233
LEROY	MEDINA	CHIPPEWA LAKE	005097
LINDENTREE	CARROLL	CANTON EAST CONSOL	015219
LINDENTREE EAST	CARROLL	CANTON EAST CONSOL	015219
LINTON	GUERNSEY	CANTON CONSOL	015218
LITTLE JELLOWAY CREEK	KNOX	HOMER CONSOL	015227
LITTLE SCHENCK CREEK	KNOX	JELLOWAY CREEK CONSOL	015228
LODI	MEDINA	LAFAYETTE-CANAAN	015229
LOGAN	HOCKING	UNION FURNACE CONSOL	015245
LOGAN NORTH	HOCKING	GORE CONSOL	015224
LONGSTRETH	HOCKING	GORE CONSOL	015224
LOUDONVILLE	HOLMES	PERRYSVILLE CONSOL	015235
LOWELL	WASHINGTON	SHARON CONSOL	648033
MADISON	LAKE	HARPERSFIELD CONSOL	015226
MADISONBURG	WAYNE	SMITHVILLE	662983
MADISON-LAKE	LAKE	HARPERSFIELD CONSOL	015226
MALLET CREEK	MEDINA	MALLET CREEK-CHATHAM	015231
MALVERN	STARK	CANTON EAST CONSOL	015219
MALVERN	CARROLL	CANTON EAST CONSOL	015219
MANTUA SOUTH	PORTAGE	FREEDOM WEST	005193
MARLBORO	STARK	CANTON EAST CONSOL	015219
MARLBORO SOUTH	STARK	CANTON EAST CONSOL	015219
MARTINSBURG SOUTH	LICKING	NEWARK	505362
MCCONNELSVILLE	MORGAN	SHARON CONSOL	648033
MCDONALDSVILLE	STARK	CANAL FULTON	005081
MCGLADE	MUSKINGUM	DRESDEN CONSOL	015222
MCKEAN	LICKING	HOMER CONSOL	015227
MCLEISH	ATHENS	GORE CONSOL	015224
MEISERS RUN	WAYNE	MISERS RUN	005894
MIDDLE CREEK	NOBLE	SHARON CONSOL	648033

Table 6. Fields Not Officially Recognized by State Regulatory Agencies

Alias Field	County Name	Valid Field Name	Field Code
MIFFLIN	ASHLAND	PERRYSVILLE CONSOL	015235
MILLBROOK SOUTH	WAYNE	STRINGTOWN	684637
MILLFIELD	ATHENS	MILLFIELD CONSOL	015232
MILLWOOD	KNOX	GRATIOT-NEWCASTLE	015225
MILTON	WAYNE	CANAAN-WAYNE	116220
MONROE-COSHOCTON	COSHOCTON	MONROE-COSHOCTON CONSOL	015233
MORELAND	WAYNE	MORELAND-WOOSTER	015234
MOUNT PERRY	PERRY	GRATIOT-NEWCASTLE	015225
MOXAHALA	PERRY	GORE CONSOL	015224
MOXAHALA NORTH	PERRY	TRIADELPHIA CONSOL	015244
MT BETHEL	TUSCARAWAS	CANTON CONSOL	015218
MT HOPE	HOLMES	CANTON CONSOL	015218
MT PERRY	MUSKINGUM	GRATIOT-NEWCASTLE	015225
MT PERRY	PERRY	GRATIOT-NEWCASTLE	015225
MT PLEASANT	HOCKING	UNION FURNACE CONSOL	015245
MT VERNON	KNOX	HOMER CONSOL	015227
MT ZION	KNOX	GRATIOT-NEWCASTLE	015225
NANKIN	ASHLAND	ORANGE	526897
NASHPORT	MUSKINGUM	GRATIOT-NEWCASTLE	015225
NASHVILLE	HOLMES	JELLOWAY CREEK CONSOL	015228
NEW BEDFORD NE	HOLMES	CANTON CONSOL	015218
NEW BERLIN	STARK	CANTON CONSOL	015218
NEW CUMBERLAND	TUSCARAWAS	CANTON CONSOL	015218
NEW GUILFORD	COSHOCTON	GRATIOT-NEWCASTLE	015225
NEW LEXINGTON	PERRY	BREMEN-NEW LEXINGTON	015216
NEW PITTSBURG	WAYNE	REEDSBURG CONSOL	015238
NEW STRAITSVILLE	PERRY	GORE CONSOL	015224
NEW STRAITSVILLE	HOCKING	GORE CONSOL	015224
NEWARK SOUTH	LICKING	GRATIOT-NEWCASTLE	015225
NEWCASTLE	COSHOCTON	GRATIOT-NEWCASTLE	015225
NIMISHILLEN	STARK	CANTON EAST CONSOL	015219
NOTTINGHAM	HARRISON	HATTONIA	005237
OAKFIELD SOUTH	PERRY	GORE CONSOL	015224
OAKFIELD-SAYRE	PERRY	TRIADELPHIA CONSOL	015244
OBERLIN	LORAIN	CARLISLE-OBERLIN	015220
OCONNERVILLE	PERRY	GORE CONSOL	015224
O'CONNORSVILLE	PERRY	GORE CONSOL	015224
OLIVE GREEN	NOBLE	SHARON CONSOL	648033
OPPERMAN	GUERNSEY	SHARON CONSOL	648033
ORANGE EAST	ASHLAND	ORANGE	526897
ORANGE-POLK	ASHLAND	ORANGE	526897
OTSEGO	MUSKINGUM	PHILO CONSOL	015236
PALMYRA	PORTAGE	PARIS	539833
PARK SOUTH	CUYAHOGA	SAGAMORE HILLS	006386
PAW PAW CREEK	FAIRFIELD	HOMER CONSOL	015227
PERRY SOUTH	LICKING	GRATIOT-NEWCASTLE	015225
PERRY-MUSKINGUM	MUSKINGUM	PHILO CONSOL	015236
PERRY-STARK	STARK	CANTON CONSOL	015218
PERRYSVILLE	ASHLAND	PERRYSVILLE CONSOL	015235
PERRYTON	MUSKINGUM	GRATIOT-NEWCASTLE	015225
PERRYTON SOUTH	LICKING	GRATIOT-NEWCASTLE	015225
PHILO	MUSKINGUM	PHILO CONSOL	015236
PIKE-COSHOCTON	MUSKINGUM	GRATIOT-NEWCASTLE	015225
PIKE-COSHOCTON	COSHOCTON	GRATIOT-NEWCASTLE	015225
PIKE-COSHOCTON	LICKING	GRATIOT-NEWCASTLE	015225
PIKE-STARK	STARK	CANTON CONSOL	015218
PIPESVILLE	KNOX	GRATIOT-NEWCASTLE	015225
PITTSFIELD	LORAIN	CARLISLE-OBERLIN	015220
PLEASANTVILLE	FAIRFIELD	THURSTON CONSOL	015243
PLUM CREEK	LORAIN	STRONGSVILLE-LIVERPOOL	015241
POE	MEDINA	SHARON CENTER	648002
POE WEST	MEDINA	CHIPPEWA LAKE	005097
POOCHVILLE	NOBLE	SHARON CONSOL	648033
PORTERSVILLE	PERRY	TRIADELPHIA CONSOL	015244
POVERTY RUN	MUSKINGUM	GRATIOT-NEWCASTLE	015225
PROSPECT	MUSKINGUM	DRESDEN CONSOL	015222
RAINBOW CREEK	WASHINGTON	SHARON CONSOL	648033
RAVENNA	PORTAGE	RAVENNA-BEST	015237
RAVENNA	STARK	RAVENNA-BEST	015237
READING CREEK	ASHLAND	REDHAW	006056
REDHAW NORTH	ASHLAND	REDHAW	006056
REEDSBURG	WAYNE	REEDSBURG CONSOL	015238
RICHLAND-HOLMES	HOLMES	MONROE-COSHOCTON CONSOL	015233
RIDGEVILLE	LORAIN	AVON	032172
ROBERTS	MUSKINGUM	ROSEVILLE CONSOL	015239
ROBERTSVILLE NORTH	STARK	CANTON EAST CONSOL	015219
ROSE	CARROLL	CANTON EAST CONSOL	015219
ROSE FARM	PERRY	ROSEVILLE CONSOL	015239
ROSE HILL	MORGAN	SHARPSBURG CONSOL	015240
ROSEVILLE	MUSKINGUM	ROSEVILLE CONSOL	015239
ROWLAND	MORGAN	SHARON CONSOL	648033
ROYAL	VINTON	CREOLA	005123
RURALDALE	MUSKINGUM	SHARON CONSOL	648033
RUSHVILLE	PERRY	BREMEN-NEW LEXINGTON	015216
RUSHVILLE	FAIRFIELD	BREMEN-NEW LEXINGTON	015216
SALEM	PERRY	GORE CONSOL	015224
SANDYVILLE	TUSCARAWAS	CANTON CONSOL	015218
SANTOY	MORGAN	TRIADELPHIA CONSOL	015244
SAPPS RUN	KNOX	HOMER CONSOL	015227
SARAHSVILLE	NOBLE	SHARON CONSOL	648033
SAYBROOK	ASHTABULA	GENEVA-SAYBROOK	015223
SHARON	NOBLE	SHARON CONSOL	648033
SHARPSBURG	ATHENS	SHARPSBURG CONSOL	015240
SHEARER	COSHOCTON	MONROE-COSHOCTON CONSOL	015233
SIGAFOOS RUN	HOLMES	JELLOWAY CREEK CONSOL	015228
SLATER RUN	RICHLAND	NEWVILLE	005947
SMYRNA	GUERNSEY	CANTON CONSOL	015218
SOMERSET SOUTH	PERRY	CLAYTON CONSOL	015221
SPARTA EAST	STARK	CANTON CONSOL	015218
SPELLACY	HOLMES	JELLOWAY CREEK CONSOL	015228
SPENCER	MEDINA	HOMER NORTH	329905
SPENCER NORTH	MEDINA	PENFIELD EAST	005296
STONE CREEK	TUSCARAWAS	CANTON CONSOL	015218
STONE CREEK NORTH	TUSCARAWAS	CANTON CONSOL	015218
STONY POINT	MUSKINGUM	PHILO CONSOL	015236
STRINGTOWN	MUSKINGUM	PHILO CONSOL	015236
STRONGSVILLE	CUYAHOGA	STRONGSVILLE-LIVERPOOL	015241
SUGAR CREEK	TUSCARAWAS	CANTON CONSOL	015218
SUGARGROVE	FAIRFIELD	SUGARGROVE CONSOL	015242
SUGARGROVE	HOCKING	SUGARGROVE CONSOL	015242
SUGARTREE	GUERNSEY	CANTON CONSOL	015218
SUNDALE	MUSKINGUM	PHILO CONSOL	015236
SUTTON TOWNSHIP	MEIGS	SUTTON	691364
SYKES	NOBLE	SHARON CONSOL	648033
TAGER VALLEY	COSHOCTON	MONROE-COSHOCTON CONSOL	015233
THOMPSON RUN	MUSKINGUM	CLAYTON CONSOL	015221
THORN	PERRY	GRATIOT-NEWCASTLE	015225
THURSTON	FAIRFIELD	THURSTON CONSOL	015243
TIPPECANOE SW	HARRISON	CANTON CONSOL	015218
TIVERTON CENTER	COSHOCTON	MONROE-COSHOCTON CONSOL	015233
TOBOSCO	LICKING	GRATIOT-NEWCASTLE	015225
TRACY	TUSCARAWAS	CANTON CONSOL	015218
TRIADELPHIA	MORGAN	TRIADELPHIA CONSOL	015244
TRUMBULL	ASHTABULA	HARTSGROVE WEST	005719
TUNNEL HILL	COSHOCTON	DRESDEN CONSOL	015222
TURKEY RIDGE	KNOX	EDLAM	005156
TURNER	VINTON	SUGARGROVE CONSOL	015242
UNION FURNACE	HOCKING	UNION FURNACE CONSOL	015245
UNION FURNACE	ATHENS	UNION FURNACE CONSOL	015245
UNION-KNOX	KNOX	MONROE-COSHOCTON CONSOL	015233
UTICA	LICKING	HOMER CONSOL	015227
WALHONDING	COSHOCTON	MONROE-COSHOCTON CONSOL	015233
WALSER	PERRY	GRATIOT-NEWCASTLE	015225
WATERFORD SE	WASHINGTON	SHARON CONSOL	648033
WATERLOO	GALLIA	AID CONSOL	015215
WAYNESBURG	STARK	CANTON EAST CONSOL	015219
WAYNESBURG	CARROLL	CANTON EAST CONSOL	015219
WELCOME	HOLMES	HARDY	305800
WILKINS RUN	LICKING	HOMER CONSOL	015227
WILLOWOOD	LAWRENCE	AID CONSOL	015215
WINDSOR	ASHTABULA	WINDSOR MILLS	005780
WOLF CREEK	MORGAN	SHARPSBURG CONSOL	015240
WOLF CREEK	WASHINGTON	SHARPSBURG CONSOL	015240
WOOSTER	WAYNE	MORELAND-WOOSTER	015234
WOOSTER NORTH	WAYNE	JEFFERSON	356812
YORKTOWN	TUSCARAWAS	CANTON CONSOL	015218
ZOARVILLE	TUSCARAWAS	CANTON CONSOL	015218

OKLAHOMA

Alias Field	County Name	Valid Field Name	Field Code
ABELL NW	LOGAN	ELK HORN SOUTH	219477
ADA	PONTOTOC	ADA DISTRICT	002892
ADAMS	HUGHES	ADAMS DISTRICT	003481
ADAMS NW	HUGHES	WEWOKA DISTRICT NORTH	761796
ADAMSON	PAWNEE	TERLTON NORTH	701728
AGAWAM EAST	GRADY	CHITWOOD	140192
AGRA DISTRICT NORTH	LINCOLN	AGRA NORTH	005124
AIRPORT	TULSA	TULSA DISTRICT	720718
ALABASTER SE	WOODWARD	WAYNOKA NE	753123
ALDERSON SOUTH	PITTSBURG	MCALESTER SE	456159
ALEDO NW	DEWEY	PUTNAM	575633
ALEX	GRADY	ALEX NW	009340
ALEX EAST	GRADY	GOLDEN TREND	278587
ALEX SE	GRADY	CHITWOOD	140192
ALEX SOUTH	GRADY	CHITWOOD	140192
ALINE EAST	ALFALFA	RINGWOOD	602225
ALINE SOUTH	MAJOR	RINGWOOD	602225
ALLEN	PONTOTOC	ALLEN DISTRICT	011231
ALLEN	SEMINOLE	ALLEN DISTRICT	011231
ALLEN	HUGHES	ALLEN DISTRICT	011231
ALLEN & PARKER	BEAVER	BALKO SOUTH	036467
ALLEN & PARKER NORTH	BEAVER	BALKO SOUTH	036467
ALLEN EAST	HUGHES	ALLEN DISTRICT	011231
ALMA NE	STEPHENS	SHO-VEL-TUM	653086
ALMA NORTH	STEPHENS	SHO-VEL-TUM	653086
ALMA SW	STEPHENS	SHO-VEL-TUM	653086
ALMEDA NW	OSAGE	DOMES-POND CREEK	196518
ALPHA EAST	KINGFISHER	OKARCHE NW	521284
ALSUMA	TULSA	ALSUMA DISTRICT	013153
ALTONA SE	KINGFISHER	ALTONA	013928
ALTONA SW	BLAINE	WATONGA-CHICKASHA TREND	751774
ALTONA SW	CANADIAN	WATONGA-CHICKASHA TREND	751774
ALVA SE	WOODS	CHEROKEE WEST	135976
AMABEL	PAYNE	MARCH	446262
AMBER EAST	GRADY	AMBER NE	015416
AMES NE	MAJOR	SOONER TREND	665959
AMES NW	MAJOR	RINGWOOD	602225
AMES SE	MAJOR	RINGWOOD	602225
AMES WEST	MAJOR	RINGWOOD	602225
ANADARKO	CADDO	EAKLY-WEATHERFORD TREND	010255
ANTELOPE NE	NOBLE	ANTELOPE NW	020283
ANTIOCH DISTRICT SOUTH	GARVIN	ANTIOCH SOUTH	021089
ANTIOCH EAST	GARVIN	ANTIOCH DISTRICT EAST	020872
ANTIOCH SE	GARVIN	ANTIOCH DISTRICT EAST	020872
ANTIOCH SW	GARVIN	GOLDEN TREND	278587
ARA	STEPHENS	SHO-VEL-TUM	653086
ARA NORTH	STEPHENS	SHO-VEL-TUM	653086
ARA NW	STEPHENS	SHO-VEL-TUM	653086
ARAPAHO NW	CUSTER	ARAPAHO	022975
ARBUCKLE	MARSHALL	ISOM SPRINGS	349649
ARCADIA NE	OKLAHOMA	COON CREEK	159475
ARMOUR WEBB	GRANT	WEBB	753953
ARNETT NORTH	ELLIS	SHATTUCK	648467
ARNETT SCHOOL EAST	LINCOLN	WELLSTON WEST	757828
ARNO	CREEK	IRON POST	348626
ARNO SE	CREEK	IRON POST	348626
ARNO WEST	OKFUSKEE	IRON POST	348626
ARNO WEST	CREEK	IRON POST	348626
ARPELAR SE	PITTSBURG	PINE HOLLOW SOUTH	556791
ATLANTIC EAST	OSAGE	ATLANTIC	029599
ATWOOD NE	HUGHES	ATWOOD NORTH	030095
ATWOOD SOUTH	HUGHES	GERTY NW	270665
AUTWINE NE	KAY	GARRETT NW	266425
AUTWINE SOUTH	KAY	TONKAWA	712851
AVARD	WOODS	AVARD NW	031490
AVARD NORTH	WOODS	AVARD NW	031490
AVARD SW	WOODS	WAYNOKA NE	753123
AVARD WEST	WOODS	AVARD NW	031490
AVERY SOUTH	LINCOLN	SKELLYVILLE (NEW)	000814
AVOCA	POTTAWATOMIE	ST LOUIS	674097
AYLESWORTH NORTH	MARSHALL	AYLESWORTH	032552
AYLESWORTH NW	MARSHALL	AYLESWORTH	032552
AYLESWORTH SE	BRYAN	AYLESWORTH DISTRICT SE	032583
AZTEC	OKFUSKEE	HENRYETTA DISTRICT	317046
AZTEC	OKMULGEE	HENRYETTA DISTRICT	317046
BACKIUS	OSAGE	DOMES-POND CREEK	196518
BAIRD	STEPHENS	WALTERS DISTRICT	747419
BAIRD	COTTON	WALTERS DISTRICT	747419
BAKER	LINCOLN	SKELLYVILLE (NEW)	000814
BAKER SW	LINCOLN	SKELLYVILLE (NEW)	000814
BALKO	BEAVER	BALKO SOUTH	036467
BALKO EAST	BEAVER	BALKO SOUTH	036467
BALKO SE	BEAVER	BALKO SOUTH	036467
BALTIMORE NORTH	OKFUSKEE	TIGER FLATS	707603

Table 6. Fields Not Officially Recognized by State Regulatory Agencies (Continued)

Alias Field	County Name	Valid Field Name	Field Code
BALTIMORE NORTH	OKMULGEE	TIGER FLATS	707603
BANNER	KAY	GARRETT NW	266425
BANNER DISTRICT	KAY	GARRETT NW	266425
BANNER SCHOOL SW	LINCOLN	CHANDLER NW	132194
BANNER WEST	KAY	GARRETT NW	266425
BARR	GARFIELD	SOONER TREND	665959
BARR NE	GARFIELD	SOONER TREND	665959
BARR SE	GARFIELD	SOONER TREND	665959
BARR SOUTH	GARFIELD	SOONER TREND	665959
BARR SW	GARFIELD	SOONER TREND	665959
BARR WEST	GARFIELD	SOONER TREND	665959
BARTLESVILLE	OSAGE	BARTLESVILLE-DEWEY	041458
BARTLESVILLE	WASHINGTON	BARTLESVILLE-DEWEY	041458
BARTLETT	OKMULGEE	COALTON	150206
BARTLETT	MCINTOSH	COALTON	150206
BAYOU	CARTER	HEWITT	319464
BEAVER	STEPHENS	MARLOW DISTRICT	448649
BEAVER NW	GRADY	MARLOW DISTRICT	448649
BEAVER SE	STEPHENS	MARLOW DISTRICT	448649
BEAVER-PANHANDLE	BEAVER	MOCANE-LAVERNE GAS AREA	480070
BEAVER-PANHANDLE WEST	BEAVER	MOCANE-LAVERNE GAS AREA	480070
BEBEE	PONTOTOC	BEBEE-KONAWA SW	050565
BEBEE EAST (OLD)	PONTOTOC	BEBEE-KONAWA SW	050565
BEBEE NORTH	POTTAWATOMIE	BEBEE-KONAWA SW	050565
BEBEE NORTH	SEMINOLE	BEBEE-KONAWA SW	050565
BEEBE	PONTOTOC	BEBEE-KONAWA SW	050565
BEETS-RAPP	OKMULGEE	TIGER FLATS	707603
BEETS-RAPP WEST	OKFUSKEE	OKFUSKEE DISTRICT EAST	521991
BEGGS	OKMULGEE	BEGGS DISTRICT	052239
BEGGS DISTRICT NORTH	OKMULGEE	BEGGS DISTRICT	052239
BEGGS DISTRICT SOUTH	OKMULGEE	BEGGS DISTRICT	052239
BEGGS SOUTH	OKMULGEE	BEGGS DISTRICT	052239
BELLEVUE SOUTH	CREEK	BELLVUE SOUTH	054571
BELLVIEW SOUTH	CREEK	BELLVUE SOUTH	054571
BELMONT	OSAGE	DOMES-POND CREEK	196518
BERLIN	ROGER MILLS	CARPENTER	121242
BERLIN EAST	BECKHAM	CARPENTER	121242
BERLIN NE	BECKHAM	CARPENTER	121242
BERLIN NORTH	ROGER MILLS	CHEYENNE WEST	137681
BERLIN NW	ROGER MILLS	CHEYENNE WEST	137681
BERLIN WEST	ROGER MILLS	DEMPSEY	187986
BESSIE	WASHITA	BREATHWAITE	000437
BESSIE NORTH	WASHITA	BREATHWAITE	000437
BETHEL WEST	SEMINOLE	BETHEL	058997
BETTS	OSAGE	ATLANTIC	029599
BETTS-RAPP	OKMULGEE	TIGER FLATS	707603
BETTS-RAPP WEST	OKFUSKEE	OKFUSKEE DISTRICT EAST	521991
BIG BEND SOUTH	OSAGE	BIG BEND	060943
BIG HORSE DISTRICT	OSAGE	DOMES-POND CREEK	196518
BIGHEART	OSAGE	BARNSDALL	040001
BILBO	MARSHALL	MADILL	439876
BILBY	WAGONER	BILBY DISTRICT	064322
BILLINGSLEA	CREEK	IRON POST	348626
BINGER EAST	CADDO	BINGER	065004
BINGER SE	CADDO	BINGER NE	065066
BINGER WEST	CADDO	EAKLY-WEATHERFORD TREND	010255
BISHOP NW	ELLIS	BISHOP	066120
BISHOP SE	ELLIS	BISHOP	066120
BISHOP SOUTH	ELLIS	BISHOP	066120
BISON EAST	GARFIELD	SOONER TREND	665959
BISON NE	GARFIELD	SOONER TREND	665959
BISON NORTH	GARFIELD	SOONER TREND	665959
BISON NW	GARFIELD	SOONER TREND	665959
BISON SW	GARFIELD	SOONER TREND	665959
BISON WEST	GARFIELD	SOONER TREND	665959
BIXBY	TULSA	BIXBY-JENKS DISTRICT	067396
BLACK BEAR CREEK	STEPHENS	KNOX	384106
BLACKWELL EAST	KAY	AUTWINE WEST	031211
BLANCHARD SE	MCCLAIN	WASHINGTON DISTRICT	750271
BLANCHARD SOUTH	MCCLAIN	WASHINGTON DISTRICT	750271
BLANTON SOUTH	GARFIELD	SOONER TREND	665959
BLOCKER SE	PITTSBURG	KINTA	380610
BLOCKER SOUTH	PITTSBURG	KINTA	380610
BLUE HILL	MCCLAIN	WASHINGTON DISTRICT	750271
BLUE RIBBON	MCCLAIN	WASHINGTON DISTRICT	750271
BLUFF CITY	JEFFERSON	SEAY	641879
BLUTCHER	OKLAHOMA	BLUCHER	074723
BOILING SPRINGS NW	WOODWARD	WOODWARD NORTH	778499
BOKOSHE	LE FLORE	KINTA	380610
BOKOSHE EAST	LE FLORE	KINTA	380610
BOOCH	MUSKOGEE	BALD HILL	035878
BOOCH SAND	MUSKOGEE	BALD HILL	035878
BOWDEN	TULSA	RED FORK DISTRICT	590832
BOWDEN	CREEK	RED FORK DISTRICT	590832
BOWRING	OSAGE	DOMES-POND CREEK	196518
BOWRING WEST	OSAGE	DOMES-POND CREEK	196518
BOYD NE	BEAVER	DOMBEY	196239
BOYD SE	BEAVER	CAMRICK GAS AREA	116127
BOYLE	MUSKOGEE	BALD HILL	035878
BRACE EAST	WOODS	AVARD NW	031490
BRACE NE	WOODS	AVARD NW	031490
BRADLEY	GRADY	GOLDEN TREND	278587
BRADLEY DISTRICT	GARVIN	GOLDEN TREND	278587
BRADLEY DISTRICT	GRADY	GOLDEN TREND	278587
BRADLEY DISTRICT EAST	MCCLAIN	GOLDEN TREND	278587
BRADLEY DISTRICT NORTH	GRADY	GOLDEN TREND	278587
BRADLEY DISTRICT SE	GRADY	GOLDEN TREND	278587
BRADLEY EAST	MCCLAIN	GOLDEN TREND	278587
BRADLEY NE	GRADY	CURTY SW	175131
BRADLEY NORTH	GRADY	GOLDEN TREND	278587
BRADLEY NW	GRADY	GOLDEN TREND	278587
BRADLEY SE	GRADY	GOLDEN TREND	278587
BRADLEY SOUTH	GRADY	GOLDEN TREND	278587
BRADLEY SW	GRADY	GOLDEN TREND	278587
BRADLEY WEST	GRADY	GOLDEN TREND	278587
BRADY EAST	GARVIN	HOOVER	331362
BRADY NE	GARVIN	HOOVER	331362
BRADY SE	GARVIN	HOOVER	331362
BRAMAN EAST	KAY	BLACKWELL-NEWKIRK GAS AREA	011069
BRAMAN SE	KAY	BRAMAN DISTRICT SE	088116
BRANSTETTER	OSAGE	BRANSTETTER DISTRICT	089077
BREATHWAITE NW	WASHITA	BREATHWAITE	000437
BREATHWAITE WEST	WASHITA	BREATHWAITE	000437
BRECKENRIDGE	GARFIELD	ENID NE	225553
BRECKENRIDGE NORTH	GARFIELD	ENID NE	225553
BRECKENRIDGE NW	GARFIELD	ENID NE	225553
BRECKENRIDGE SW	GARFIELD	ENID NE	225553
BRIDGEPORT SOUTH	CADDO	LOOKEBA EAST	426651
BRIDGEPORT SW	CADDO	BRIDGEPORT	091588
BRIDGEPORT WEST	BLAINE	BRIDGEPORT	091588
BRIDGEPORT WEST	CADDO	BRIDGEPORT	091588
BRISTOW DISTRICT NORTH	CREEK	BRISTOW NORTH	092735
BRITTON NORTH	OKLAHOMA	BRITTON	092952
BRITTON SOUTH (OSWEGO)	OKLAHOMA	BRITTON SOUTH	093045
BROCK WEST	CARTER	HEWITT	319464
BROKEN ARROW	TULSA	BROKEN ARROW DISTRICT	093603
BROOKINS	OKMULGEE	BRINTON	092456
BROWN WEST	GARFIELD	SOONER TREND	665959
BROYLES EAST	PAYNE	BROYLES	096703
BRUCE EAST	CREEK	BRUCE DISTRICT EAST	096827
BRUNER-VERN	TULSA	RED FORK DISTRICT	590832
BRYANT NE	OKMULGEE	HENRYETTA DISTRICT	317046
BUCHNER	HUGHES	ADAMS DISTRICT	003481
BUCKEYE	OKFUSKEE	CASTLE EAST	124838
BUFFALO SOUTH	HARPER	MOCANE-LAVERNE GAS AREA	480070
BURBANK SOUTH	OSAGE	BURBANK	103663
BURLINGTON SE	ALFALFA	DRIFTWOOD SW	202734
BURNS	STEPHENS	MARLOW DISTRICT	448649
BURNS	COMANCHE	MARLOW DISTRICT	448649
BURNS	GRADY	MARLOW DISTRICT	448649
BURNS FLAT SW	WASHITA	BURNS FLAT	105720
BURNS WEST	COMANCHE	STERLING	679832
BUTCHER	PAYNE	INGALLS	345975
BUTLER	MUSKOGEE	YAHOLA DISTRICT	784891
BUTLER (NEW)	MUSKOGEE	COLE DISTRICT	152469
BUTLER (NEW)	OKMULGEE	COLE DISTRICT	152469
BUTLER-CUSTER NW	CUSTER	HAMMON EAST	000293
BUTLER-CUSTER SW	CUSTER	CARPENTER NE	121256
BUTNER NW	SEMINOLE	CROMWELL SOUTH	171302
BUTNER SW	SEMINOLE	WEWOKA DISTRICT NORTH	761796
BU-VI-BAR	NOBLE	SAMS	627541
BYARS	POTTAWATOMIE	BYARS NE	108678
BYARS	MCCLAIN	BYARS NE	108678
BYARS NORTH	POTTAWATOMIE	BYARS NE	108678
BYARS TOWNSITE	MCCLAIN	BYARS EAST	108647
BYARS WEST	MCCLAIN	BYARS SW	108771
BYNG NE	PONTOTOC	ALLEN DISTRICT	011231
BYNG NORTH	PONTOTOC	ALLEN DISTRICT	011231
BYNG NW	SEMINOLE	ALLEN DISTRICT	011231
BYRON SW	ALFALFA	AMORITA SOUTH	016377
CACHE CREEK EAST	COTTON	CACHE CREEK	111291
CADDO DEEP	CARTER	CADDO	111539
CADDO NORTH	CARTER	CADDO	111539
CALUMET	CANADIAN	WATONGA-CHICKASHA TREND	751774
CALUMET NW	CANADIAN	WATONGA-CHICKASHA TREND	751774
CALVIN	HUGHES	CALVIN SOUTH	114267
CALVIN NE	HUGHES	SHADY GROVE WEST	646638
CALVIN SW	HUGHES	CALVIN SOUTH	114267
CAMARGO NE	DEWEY	PUTNAM	575633
CAMARGO NORTH	DEWEY	PUTNAM	575633
CAMARGO WEST	DEWEY	VICI SW	737581
CAMERON NW	LE FLORE	CAMERON	114670
CAMP	STEPHENS	SHO-VEL-TUM	653086
CAMP	CARTER	SHO-VEL-TUM	653086
CAMP CREEK	BEAVER	MOCANE-LAVERNE GAS AREA	480070
CAMP CREEK NW	BEAVER	MOCANE-LAVERNE GAS AREA	480070
CAMP CREEK SW	BEAVER	MOCANE-LAVERNE GAS AREA	480070
CAMP NW	STEPHENS	SHO-VEL-TUM	653086
CAMP SE	CARTER	SHO-VEL-TUM	653086
CAMPBELL EAST	MAJOR	CAMPBELL	115538
CAMPBELL NORTH	MAJOR	CAMPBELL	115538
CAMPBELL NW	MAJOR	CAMPBELL	115538
CAMPBELL SOUTH	MAJOR	CEDARDALE NE	128365
CAMPBELL WEST	MAJOR	CEDARDALE NE	128365
CAMRICK	TEXAS	CAMRICK DISTRICT	116065
CAMRICK EAST	BEAVER	CAMRICK DISTRICT	116065
CAMRICK SE	TEXAS	CAMRICK DISTRICT	116065
CANADIAN (OLD)	PITTSBURG	CANADIAN	116282
CANADIAN NE	PITTSBURG	CANADIAN	116282
CANADIAN SOUTH	PITTSBURG	REAMS SE	589344
CANFIELD	PAWNEE	BLACKBURN EAST	068771
CANTON EAST	BLAINE	WATONGA-CHICKASHA TREND	751774
CANTON SOUTH	BLAINE	WATONGA-CHICKASHA TREND	751774
CANTON SOUTH	DEWEY	WATONGA-CHICKASHA TREND	751774
CANTON SW	DEWEY	WATONGA-CHICKASHA TREND	751774
CANUTE EAST	WASHITA	CANUTE NORTH	118235
CANYON CITY SW	CADDO	LOOKEBA	426649
CANYON CITY SW	CANADIAN	LOOKEBA EAST	426651
CAPTAIN CREEK SW	OKLAHOMA	CAPTAIN CREEK WEST	119227
CARLETON NE	BLAINE	WATONGA-CHICKASHA TREND	751774
CARLETON SE	BLAINE	WATONGA-CHICKASHA TREND	751774
CARLTON NE	BLAINE	WATONGA-CHICKASHA TREND	751774
CARMEN EAST	ALFALFA	LAMBERT SE	399361
CARMEN NE	ALFALFA	LAMBERT SE	399361
CARMEN NORTH	ALFALFA	LAMBERT SE	399361
CARMEN SW	ALFALFA	RINGWOOD	602225
CARNEY	PITTSBURG	BROOKEN	094054
CARNEY NE	LINCOLN	RED MOUND	591514
CARPENTER EAST	CUSTER	CANUTE NORTH	118235
CARPENTER SW	BECKHAM	CARPENTER	121242
CARPENTER WEST	ROGER MILLS	CARPENTER	121242
CARPENTER WEST	BECKHAM	CARPENTER	121242
CARSON NE	HUGHES	CARSON	121862
CARSON NORTH	HUGHES	CARSON	121862
CARSON NW	HUGHES	CARSON WEST	122017
CARSON SOUTH	HUGHES	LAMAR EAST	399082
CARTER-KNOX	STEPHENS	KNOX	384106
CARTER-KNOX	GRADY	KNOX	384106
CARTERSVILLE	SEQUOYAH	KINTA	380610
CARTERSVILLE	HASKELL	KINTA	380610
CARTERSVILLE	LE FLORE	KINTA	380610
CARTERSVILLE NW	HASKELL	KINTA	380610
CARTERSVILLE SW	HASKELL	KINTA	380610
CARTERSVILLE WEST	HASKELL	KINTA	380610
CARTHAGE NE	TEXAS	CARTHAGE DISTRICT NE	122606
CARTHAGE NORTH	TEXAS	CARTHAGE GAS AREA	122668
CARY	OKFUSKEE	OKEMAH NORTH	521619
CASHION EAST	LOGAN	EDMOND WEST	214586
CASHION NE	LOGAN	EDMOND WEST	214586
CASHION NORTH	LOGAN	SOONER TREND	665959
CASHION NW	KINGFISHER	SOONER TREND	665959
CASHION NW	LOGAN	SOONER TREND	665959
CASTLE (OLD)	OKFUSKEE	CASTLE SW	125117
CASTLE NE	OKFUSKEE	MORSE DISTRICT	486394

Table 6. Fields Not Officially Recognized by State Regulatory Agencies

Alias Field	County Name	Valid Field Name	Field Code
CASTLE NORTH	OKFUSKEE	MORSE DISTRICT	486394
CASTLE SOUTH	OKFUSKEE	CASTLE SW	125117
CATALE	ROGERS	CATALE DISTRICT	125644
CATESBY NE	ELLIS	MOCANE-LAVERNE GAS AREA	480070
CATESBY NW	ELLIS	CATESBY NORTH	125830
CATOOSA	ROGERS	CATOOSA DISTRICT	126419
CEDAR SPRINGS EAST	MAJOR	OKEENE NW	521495
CEDAR SPRINGS SOUTH	MAJOR	OKEENE NW	521495
CEDARDALE SW	WOODWARD	CHESTER WEST	136751
CEDARS (OLD)	LE FLORE	CEDARS	128458
CEDARS DISTRICT	LE FLORE	CEDARS	128458
CEDARS SW	LE FLORE	CEDARS	128458
CEDARS WEST	LE FLORE	CEDARS	128458
CEMENT EAST	GRADY	CEMENT	128985
CEMENT MIDDLE	CADDO	CEMENT	128985
CEMENT NORTH	CADDO	VERDEN	736118
CEMENT WEST	CADDO	CEMENT	128985
CENTERPOINT NE	POTTAWATOMIE	CENTERPOINT	129574
CENTERPOINT SOUTH	POTTAWATOMIE	CENTERPOINT	129574
CENTRAHOMA MIDDLE	COAL	CENTRAHOMA	129853
CENTRAHOMA NW	COAL	TUPELO NE	721059
CENTRAHOMA SE	COAL	CENTRAHOMA	129853
CENTRAL SCHOOL SOUTH	LOGAN	COYLE SOUTH	167287
CENTRAL SCHOOL WEST	LOGAN	COYLE SOUTH	167287
CERES SE	NOBLE	CERES SOUTH	130504
CERES SW	NOBLE	CERES SOUTH	130504
CHANDLER NORTH	LINCOLN	CHANDLER NW	132194
CHANDLER WEST	LINCOLN	CHANDLER	132101
CHANEY	ELLIS	MOCANE-LAVERNE GAS AREA	480070
CHANEY DELL EAST	ALFALFA	RINGWOOD	602225
CHANEY DELL SE	ALFALFA	RINGWOOD	602225
CHANEY DELL SOUTH	MAJOR	RINGWOOD	602225
CHANEY DELL WEST	ALFALFA	RINGWOOD	602225
CHANEY NORTH	ELLIS	MOCANE-LAVERNE GAS AREA	480070
CHANEY SOUTH	ELLIS	MOCANE-LAVERNE GAS AREA	480070
CHARLES PAGE	TULSA	PAGE DISTRICT	535555
CHEROKEE NE	ALFALFA	CHEROKITA TREND	136007
CHERRYVALE	GRANT	CHEROKITA TREND	136007
CHERRYVALE EAST	GRANT	CHEROKITA TREND	136007
CHESTER NORTH	MAJOR	CHESTER WEST	136751
CHEYARHA	SEMINOLE	SEMINOLE	643956
CHEYARHA SW	SEMINOLE	SEMINOLE	643956
CHEYENNE EAST	ROGER MILLS	STRONG CITY DISTRICT	010199
CHEYENNE NW	ROGER MILLS	CHEYENNE WEST	137681
CHEYENNE SW	ROGER MILLS	CHEYENNE WEST	137681
CHEYENNE VALLEY EAST	MAJOR	CHEYENNE VALLEY	137278
CHEYENNE VALLEY NE	MAJOR	CHEYENNE VALLEY	137278
CHEYENNE VALLEY NORTH	MAJOR	CHEYENNE VALLEY	137278
CHEYENNE VALLEY SE	MAJOR	CHEYENNE VALLEY	137278
CHEYHARA SW	SEMINOLE	SEMINOLE	643956
CHICKASHA NE	GRADY	WATONGA-CHICKASHA TREND	751774
CHICKASHA NORTH	GRADY	WATONGA-CHICKASHA TREND	751774
CHICKASHA NW	GRADY	WATONGA-CHICKASHA TREND	751774
CHICKASHA SE	GRADY	WATONGA-CHICKASHA TREND	751774
CHICKEN FARM	MUSKOGEE	MUSKOGEE DISTRICT	495323
CHILDERS LAKE DISTRICT	WAGONER	MCCRACKEN DISTRICT	458515
CHILES RANCH	COAL	CHILES DOME	138766
CHISM	MCCLAIN	BYARS NE	108678
CHITWOOD SW	GRADY	CHITWOOD NW	140254
CHITWOOD WEST	GRADY	CHITWOOD NW	140254
CLAGGETT	NOWATA	NOWATA-CLAGGETT	513982
CLARITA	COAL	CLARITA DISTRICT	145354
CLARKSVILLE SW	WAGONER	TAFT DISTRICT	695853
CLAUD	STEPHENS	SHO-VEL-TUM	653086
CLEAR LAKE	BEAVER	CLEAR LAKE DISTRICT	147245
CLEARVIEW	OKFUSKEE	CLEARVIEW DISTRICT	147524
CLEARVIEW DISTRICT NW	OKFUSKEE	CLEARVIEW DISTRICT	147524
CLEARVIEW EAST	OKFUSKEE	CLEARVIEW DISTRICT	147524
CLEARVIEW NW	OKFUSKEE	CLEARVIEW DISTRICT	147524
CLEARVIEW SE	OKFUSKEE	LYONS-QUINN	436457
CLEARVIEW SOUTH	OKFUSKEE	CLEARVIEW DISTRICT	147524
CLEARVIEW SW	OKFUSKEE	CLEARVIEW DISTRICT	147524
CLEO	MAJOR	RINGWOOD	602225
CLEO EAST	MAJOR	RINGWOOD	602225
CLEO NE	MAJOR	RINGWOOD	602225
CLEO SOUTH	MAJOR	RINGWOOD	602225
CLEO WEST	MAJOR	RINGWOOD	602225
CLEVELAND SOUTH	PAWNEE	LAUDERDALE	403794
CLIFFORD NORTH	KAY	BLACKWELL-NEWKIRK GAS AREA	011069
CLOTHIER SW	CLEVELAND	NORMAN NORTH	511905
CLYDE NE	GRANT	WAKITA TREND	745559
CLYDE NORTH	GRANT	WAKITA TREND	745559
CLYDE SW	GRANT	CHEROKITA TREND	136007
COAL	COAL	ASHLAND SOUTH	027863
COFFEE CREEK	OKLAHOMA	EDMOND NE	214462
COFFEE CREEK DISTRICT	OKLAHOMA	EDMOND NE	214462
COFFEE CREEK DSTRICT SOUTH	OKLAHOMA	EDMOND NE	214462
COFFEE CREEK NE	OKLAHOMA	EDMOND NE	214462
COGAR	CADDO	WATONGA-CHICKASHA TREND	751774
COGAR SE	CADDO	WATONGA-CHICKASHA TREND	751774
COGAR SOUTH	CADDO	WATONGA-CHICKASHA TREND	751774
COGAR WEST	CADDO	BINGER NE	065066
COLE	MUSKOGEE	YAHOLA DISTRICT	784891
COLLEGE CORNER	KINGFISHER	SOONER TREND	665959
COLLEGE CORNER EAST	KINGFISHER	SOONER TREND	665959
COLLEGE CORNER NE	GARFIELD	SOONER TREND	665959
COLLEGE CORNER SE	KINGFISHER	SOONER TREND	665959
COLONY NE	WASHITA	COLONY NW	154659
COLUMBIA	KINGFISHER	SOONER TREND	665959
COLUMBIA EAST	KINGFISHER	SOONER TREND	665959
COLUMBIA NORTH	KINGFISHER	SOONER TREND	665959
COLUMBIA NW	KINGFISHER	SOONER TREND	665959
COLUMBIA SE	KINGFISHER	SOONER TREND	665959
COLUMBIA SOUTH	KINGFISHER	SOONER TREND	665959
COLUMBIA SW	KINGFISHER	SOONER TREND	665959
COLUMBIA TOWNSITE	KINGFISHER	SOONER TREND	665959
COMANCHE	STEPHENS	EMPIRE-COMANCHE	224344
COMANCHE LAKE SOUTH	STEPHENS	COMANCHE LAKE DIST SOUTH	155755
COMO EAST	BEAVER	COMO	156220
COMO NE	BEAVER	MOCANE-LAVERNE GAS AREA	480070
COMO SOUTH	BEAVER	COMO	156220
CONCHO SW	CANADIAN	CONCHO	156716
CONSERVATION	PONTOTOC	ALLEN DISTRICT	011231
CONSERVATION	SEMINOLE	ALLEN DISTRICT	011231
CONSERVATION EAST	PONTOTOC	ALLEN DISTRICT	011231
CONTINENTAL	CREEK	BRISTOW NORTH	092735
COODY	MUSKOGEE	BALD HILL	035878
COOKIETOWN EAST	COTTON	SOLDIER CREEK	664781
COOPER EAST	KINGFISHER	ALTONA	013928
COOPER NE	KINGFISHER	SOONER TREND	665959
COOPER NORTH	BLAINE	SOONER TREND	665959
COOPER SE	BLAINE	ALTONA	013928
COOPER SOUTH	BLAINE	COOPER	159723
COOPER SW	BLAINE	COOPER	159723
COPAN	WASHINGTON	BARTLESVILLE-DEWEY	041458
CORA	WOODS	AVARD NW	031490
CORDELL NW	WASHITA	BURNS FLAT	105720
CORDELL SW	WASHITA	BURNS FLAT	105720
CORDELL WEST	WASHITA	BURNS FLAT	105720
CORINE	WAGONER	CORINE DISTRICT	161521
CORN	CLEVELAND	CORN DISTRICT	161867
CORN SW	CLEVELAND	CORN DISTRICT	161867
CORN WEST	CLEVELAND	CORN DISTRICT	161867
COTTINGHAM SOUTH	PAYNE	AGRA WEST	005186
COTTONWOOD	CREEK	MANNFORD	444030
COTTONWOOD SW	CADDO	VERDEN	736118
COUNCIL HILL	MUSKOGEE	COUNCIL HILL DISTRICT	165024
COUNTRY CLUB	OSAGE	TURLEY DISTRICT	721958
COUNTY LINE	STEPHENS	SHO-VEL-TUM	653086
COUNTY LINE	CARTER	SHO-VEL-TUM	653086
COUNTY LINE POOL	CREEK	LINCREEK DISTRICT	414754
COUNTY LINE POOL	LINCOLN	LINCREEK DISTRICT	414754
COVINGTON	GARFIELD	COVINGTON WEST	165923
COVINGTON NW	GARFIELD	COVINGTON WEST	165923
COWAN	OKFUSKEE	OKEMAH NORTH	521619
COWAN EAST	OKFUSKEE	OKEMAH NORTH	521619
COWAN WEST	OKFUSKEE	OKEMAH NORTH	521619
COWETA	WAGONER	COWETA DISTRICT	166481
COWETA DISTRICT EAST	WAGONER	COWETA DISTRICT	166481
COYOTE WEST	KINGFISHER	SOONER TREND	665959
CRANE WEST	CUSTER	PUTNAM	575633
CRAWFORD NE	ROGER MILLS	CRAWFORD NW	168946
CRESCENT	LOGAN	CRESCENT-LOVELL	169659
CRESCENT (OLD)	LOGAN	CRESCENT-LOVELL	169659
CRESCENT NE	LOGAN	LOVELL SE	430131
CRESCENT SE	LOGAN	SOONER TREND	665959
CRESCENT SOUTH	KINGFISHER	SOONER TREND	665959
CRESCENT SOUTH	LOGAN	SOONER TREND	665959
CRESCENT SW	KINGFISHER	SOONER TREND	665959
CRESCENT SW	LOGAN	SOONER TREND	665959
CRESCENT VALLEY NORTH	GRANT	RICH VALLEY	598939
CRESCENT WEST	LOGAN	SOONER TREND	665959
CRESCENT-LOVELL SOUTH	LOGAN	SOONER TREND	665959
CRESCENT-LOVELL SW	LOGAN	SOONER TREND	665959
CRINER EAST	MCCLAIN	PAYNE	545010
CRINERVILLE	CARTER	BROCK	093355
CROMWELL NORTH	OKFUSKEE	CROMWELL EAST	171240
CROSS ROADS EAST	POTTAWATOMIE	WANETTE WEST	748380
CROWDER	PITTSBURG	REAMS NW	589313
CRUCE	STEPHENS	SHO-VEL-TUM	653086
CRUCE DISTRICT	STEPHENS	SHO-VEL-TUM	653086
CRUCE SE	STEPHENS	SHO-VEL-TUM	653086
CURTIS EAST	WOODWARD	CEDARDALE NE	128365
CUSHING DISTRICT EAST	CREEK	CUSHING	175162
CUSHING EAST	CREEK	CUSHING	175162
CUSHING LAKE	PAYNE	RIPLEY SE	602783
CUSHING NEW	PAYNE	NORFOLK	511564
CUSTER CITY	CUSTER	CUSTER CITY EAST	175425
CUSTER CITY NE	CUSTER	CUSTER CITY NORTH	175472
DACOMA NE	ALFALFA	CHEROKEE WEST	135976
DACOMA NW	WOODS	CHEROKEE WEST	135976
DACOMA SE	ALFALFA	CHEROKEE WEST	135976
DACOMA SOUTH	WOODS	CHEROKEE WEST	135976
DACOMA SOUTH	ALFALFA	CHEROKEE WEST	135976
DACOMA WEST	WOODS	CHEROKEE WEST	135976
DAGGETT SE	LINCOLN	STROUD	685102
DAGUE WEST	TEXAS	MOUSER	489587
DALTON SOUTH	OSAGE	BARKER	039257
DAMON EAST	LATIMER	PANOLA SOUTH	013911
DANE	MAJOR	OKEENE NW	521495
DANE NORTH	MAJOR	OKEENE NW	521495
DARBY	POTTAWATOMIE	ST LOUIS	674097
DAVENPORT	LINCOLN	STROUD	685102
DAVENPORT NE	LINCOLN	STROUD	685102
DAVENPORT SE	LINCOLN	STROUD	685102
DAVENPORT SOUTH	LINCOLN	STROUD	685102
DAVENPORT WEST	LINCOLN	DAVENPORT WEST DISTRICT	181643
DAVIS EAST	MURRAY	DAVIS	182170
DAVIS EAST (OLD)	MURRAY	DAVIS	182170
DAWSON	TULSA	DAWSON DISTRICT	182821
DEANER	OKFUSKEE	LYONS-QUINN	436457
DEEP FORK	CREEK	IRON POST	348626
DEEP FORK DISTRICT NORTH	CREEK	IRON POST	348626
DEEP FORK WEST	CREEK	IRON POST	348626
DEEP ROCK	PAYNE	MEHAN	465901
DEL PLAIN SE	MAJOR	CEDARDALE NE	128365
DEMPSEY SE	ROGER MILLS	DEMPSEY	187986
DEVONIAN	OKMULGEE	NATURA DISTRICT	499572
DEWEY	OSAGE	BARTLESVILLE-DEWEY	041458
DEWEY	WASHINGTON	BARTLESVILLE-DEWEY	041458
DIAMOND	HUGHES	ADAMS DISTRICT	003481
DIBBLE	MCCLAIN	DIBBLE SE	191308
DIBBLE NORTH	MCCLAIN	WASHINGTON DISTRICT	750271
DILL CITY SOUTH	WASHITA	DILL CITY	192009
DILL CITY WEST	WASHITA	DILL CITY	192009
DILWORTH	KAY	DILWORTH DISTRICT	192479
DIX	OKMULGEE	POLLYANNA	563829
DOBY SPRINGS NE	HARPER	MOCANE-LAVERNE GAS AREA	480070
DOBY SPRINGS NW	HARPER	MOCANE-LAVERNE GAS AREA	480070
DOMBEY NE	BEAVER	DOMBEY	196239
DOMBEY NORTH	BEAVER	DOMBEY	196239
DOMBEY SE	BEAVER	DOMBEY	196239
DOMBEY SW	BEAVER	DOMBEY	196239
DOMES	OSAGE	DOMES-POND CREEK	196518
DOMES DISTRICT	OSAGE	DOMES-POND CREEK	196518
DONAHUE	PAWNEE	MASHAM	451191
DONNELLY	CREEK	TUSKEGEE DISTRICT	722857
DONNELLY NE	CREEK	EDNA DISTRICT	214896
DORA	SEMINOLE	KONAWA-DORA	385780
DORA SOUTH	SEMINOLE	KONAWA-DORA	385780
DOUGLAS	GARFIELD	BROWN	095091
DOUGLAS SW	GARFIELD	SOONER TREND	665959
DOVER EAST	KINGFISHER	SOONER TREND	665959
DOVER MIDDLE	KINGFISHER	SOONER TREND	665959

Table 6. Fields Not Officially Recognized by State Regulatory Agencies (Continued)

Alias Field	County Name	Valid Field Name	Field Code
DOVER NORTH	KINGFISHER	SOONER TREND	665959
DOVER NW	KINGFISHER	SOONER TREND	665959
DOVER SE	KINGFISHER	SOONER TREND	665959
DOVER SOUTH	KINGFISHER	SOONER TREND	665959
DOVER SW	KINGFISHER	SOONER TREND	665959
DOVER WEST	KINGFISHER	SOONER TREND	665959
DOVER-HENNESSEY	GARFIELD	SOONER TREND	665959
DOVER-HENNESSEY	KINGFISHER	SOONER TREND	665959
DOVER-HENNESSEY	LOGAN	SOONER TREND	665959
DOVER-HENNESSEY WEST	KINGFISHER	SOONER TREND	665959
DOWER	BEAVER	CAMRICK GAS AREA	116127
DOWER NE	BEAVER	CAMRICK GAS AREA	116127
DOWER NW	BEAVER	CAMRICK DISTRICT	116065
DOYLE	STEPHENS	SHO-VEL-TUM	653086
DOYLE NW	STEPHENS	SHO-VEL-TUM	653086
DOYLE SE	STEPHENS	SHO-VEL-TUM	653086
DOYLE TOWNSITE	STEPHENS	KNOX	384106
DOYLE WEST	STEPHENS	SHO-VEL-TUM	653086
DRIFTWOOD	ALFALFA	AMORITA SOUTH	016377
DRUMMOND	GARFIELD	SOONER TREND	665959
DRUMMOND EAST	GARFIELD	SOONER TREND	665959
DRUMMOND NW	GARFIELD	SOONER TREND	665959
DRUMMOND SE	GARFIELD	SOONER TREND	665959
DRUMMOND SW	GARFIELD	SOONER TREND	665959
DRUMRIGHT	CREEK	CUSHING	175162
DUCK CREEK	KAY	BLACKWELL SE	069794
DUFF SE	GARFIELD	GARBER EAST	264627
DUFF SOUTH	GARFIELD	GARBER EAST	264627
DUNCAN	STEPHENS	STAGE STAND SE	675461
DUNCAN GAS	STEPHENS	SHO-VEL-TUM	653086
DUNCAN NORTH	STEPHENS	DUNCAN WEST	206036
DUNLAP NE	KINGFISHER	SOONER TREND	665959
DURHAM WEST	ROGER MILLS	CRAWFORD NW	168946
DUSTIN SOUTH	HUGHES	DUSTIN	208144
DUTTON	GRADY	WATONGA-CHICKASHA TREND	751774
DUTTON TOWNSITE	CADDO	WATONGA-CHICKASHA TREND	751774
EAKLY	CADDO	EAKLY-WEATHERFORD TREND	010255
EAKLY EAST	CADDO	EAKLY-WEATHERFORD TREND	010255
EAKLY NORTH	CADDO	EAKLY-WEATHERFORD TREND	010255
EAKLY SE	CADDO	EAKLY-WEATHERFORD TREND	010255
EARLSBORO EAST	SEMINOLE	EARLSBORO	211176
EARLSBORO SOUTH	SEMINOLE	EARLSBORO	211176
EARLSBORO WEST	POTTAWATOMIE	HOTULKE-WEST EARLSBORO	334152
ECHO NE	NOBLE	ECHO EAST	212757
EDCOX	CARTER	SHO-VEL-TUM	653086
EDITH NW	WOODS	EDITH NORTH	214152
EDMOND	OKLAHOMA	EDMOND WEST	214586
EDMOND NORTH	OKLAHOMA	EDMOND NE	214462
EDMOND NW	OKLAHOMA	EDMOND WEST	214586
EDNA	OKMULGEE	EDNA DISTRICT	214896
EDNA	CREEK	EDNA DISTRICT	214896
EDNA EAST	OKMULGEE	NUYAKA DISTRICT	515200
EDNA NW	CREEK	EDNA DISTRICT	214896
EDNA WEST	CREEK	EDNA DISTRICT	214896
EL RENO EAST	CANADIAN	EL RENO	217431
EL RENO SOUTH	CANADIAN	UNION CITY	727797
ELK CITY SE	WASHITA	ELK CITY	219074
ELK HORN EAST	LOGAN	ELK HORN NE	219384
ELK HORN SW	LOGAN	ELK HORN SOUTH	219477
ELLIOTT	NOWATA	LENAPAH	409956
ELMDALE	GARFIELD	GARBER	264596
ELMORE NE	GARVIN	GOLDEN TREND	278587
ELMWOOD DISTRICT	BEAVER	ELMWOOD	221771
ELMWOOD EAST	BEAVER	ELMWOOD	221771
ELMWOOD NE	BEAVER	MOCANE-LAVERNE GAS AREA	480070
ELMWOOD NORTH	BEAVER	ELMWOOD	221771
ELMWOOD NW	BEAVER	MOCANE-LAVERNE GAS AREA	480070
ELMWOOD SW	BEAVER	BALKO SOUTH	036467
ELMWOOD WEST	BEAVER	BALKO SOUTH	036467
EMPIRE	STEPHENS	EMPIRE-COMANCHE	224344
ENID	GARFIELD	ENID NE	225553
ENID EAST	GARFIELD	ENID NE	225553
ENID NORTH	GARFIELD	ENID NE	225553
ENID NW	GARFIELD	ENID NE	225553
ENID SE	GARFIELD	SOONER TREND	665959
ENID SOUTH	GARFIELD	SOONER TREND	665959
ENID SW	GARFIELD	SOONER TREND	665959
ENID WEST	GARFIELD	SOONER TREND	665959
ENOS	MARSHALL	ISOM SPRINGS	349649
EOLA	GARVIN	EOLA-ROBBERSON	226514
EOLA NORTH	GARVIN	EOLA-ROBBERSON	226514
EOLA NW	GARVIN	EOLA-ROBBERSON	226514
EOLA SW	GARVIN	EOLA-ROBBERSON	226514
ERAM	OKMULGEE	MORRIS DISTRICT	485836
ERIN SPRINGS	GARVIN	GOLDEN TREND	278587
ERIN SPRINGS SE	GARVIN	GOLDEN TREND	278587
ERIN SPRINGS SOUTH	GARVIN	GOLDEN TREND	278587
EUREKA DISTRICT SE	GRANT	WAKITA TREND	745559
EUREKA SE	GRANT	WAKITA TREND	745559
EUREKA SW	ALFALFA	WAKITA TREND	745559
EVANS	TULSA	BROKEN ARROW DISTRICT	093603
EVANS	WAGONER	BROKEN ARROW DISTRICT	093603
EVANSVILLE SE	LOGAN	COON CREEK NE	159506
EXCELSIOR	KINGFISHER	SOONER TREND	665959
EXCELSIOR NORTH	KINGFISHER	SOONER TREND	665959
EXCELSIOR NW	KINGFISHER	SOONER TREND	665959
FAIRFAX	OSAGE	BURBANK	103663
FAIRMONT	GARFIELD	ENID NE	225553
FAIRMONT SOUTH	GARFIELD	SOONER TREND	665959
FAIRVALLEY SE	WOODS	WAYNOKA NE	753123
FAIRVIEW	GARFIELD	BARNES NORTH	039567
FAIRVIEW NORTH	MAJOR	RINGWOOD	602225
FALLIS SE	LINCOLN	WELLSTON WEST	757828
FALLIS SW	LINCOLN	WELLSTON WEST	757828
FALLS DOME	OSAGE	OSAGE-HOMINY DISTRICT	529284
FARGO NW	ELLIS	GAGE	262736
FARGO SE	WOODWARD	TANGIER	697155
FARGO SE	ELLIS	TANGIER	697155
FARGO SOUTH	ELLIS	GAGE	262736
FAY NE	BLAINE	EAGLE CITY SOUTH	210432
FAY SE	BLAINE	FAY EAST	237350
FAY SOUTH	CUSTER	FAY EAST	237350
FEATHERSTON	PITTSBURG	QUINTON DISTRICT	580321
FEATHERSTON NE	PITTSBURG	BROOKEN	094054
FEATHERSTON NW	PITTSBURG	BROOKEN	094054
FERN MOUNTAIN	MUSKOGEE	MUSKOGEE DISTRICT NORTH	495354
FIELDS	OKFUSKEE	HENRYETTA DISTRICT	317046
FISH	SEMINOLE	HOLDENVILLE	327363
FISH	HUGHES	HOLDENVILLE	327363
FISH NW	SEMINOLE	WEWOKA DISTRICT	761765
FISH WEST	SEMINOLE	WEWOKA DISTRICT	761765
FISHER	TULSA	SAND SPRINGS DISTRICT	630455
FITTS SOUTH	PONTOTOC	FITTS	242482
FLINT CREEK	MCCLAIN	WAYNE SW	752968
FLINT CREEK SOUTH	MCCLAIN	WAYNE SW	752968
FLINT CREEK SW	MCCLAIN	FLINT CREEK WEST	245381
FLORENCE CHAPEL SW	GARVIN	ANTIOCH DISTRICT EAST	020872
FLORENCE CHAPEL WEST	GARVIN	PAULS VALLEY WEST	543708
FLORIS SE (OLD)	BEAVER	MOCANE-LAVERNE GAS AREA	480070
FLOWER DALE SE	ALFALFA	WAKITA TREND	745559
FLYNN	GARFIELD	SOONER TREND	665959
FLYNN NORTH	GARFIELD	SOONER TREND	665959
FLYNN SE	GARFIELD	SOONER TREND	665959
FORD	LINCOLN	SKELLYVILLE (NEW)	000814
FORGAN EAST (OLD)	BEAVER	MOCANE-LAVERNE GAS AREA	480070
FORGAN NE (OLD)	BEAVER	MOCANE-LAVERNE GAS AREA	480070
FORGAN SE	BEAVER	MOCANE-LAVERNE GAS AREA	480070
FORGAN SOUTH	BEAVER	MOCANE-LAVERNE GAS AREA	480070
FORGAN SOUTH (OLD)	BEAVER	MOCANE-LAVERNE GAS AREA	480070
FORREST HOME EAST	MAJOR	RINGWOOD	602225
FORREST HOME SW	MAJOR	RINGWOOD	602225
FORREST HOME WEST	MAJOR	RINGWOOD	602225
FORT RENO	CANADIAN	UNION CITY	727797
FORT RENO SOUTH	CANADIAN	UNION CITY	727797
FORT RENO SW	CANADIAN	WATONGA-CHICKASHA TREND	751774
FORT SILL DISTRICT	COMANCHE	FORT SILL	250698
FORT SILL NE	COMANCHE	FORT SILL	250698
FORT SILL RESERVATION	COMANCHE	FORT SILL	250698
FORT SILL SOUTH	COMANCHE	FORT SILL	250698
FORT SUPPLY SW	ELLIS	MOCANE-LAVERNE GAS AREA	480070
FOSS	CUSTER	STAFFORD	675275
FOSS NW	CUSTER	STAFFORD	675275
FOSTER NE	GARVIN	GOLDEN TREND	278587
FOSTER NORTH	GARVIN	GOLDEN TREND	278587
FOURDEE	NOBLE	POLO	563860
FOURDEE SOUTH	NOBLE	POLO	563860
FOX	CARTER	SHO-VEL-TUM	653086
FOX-GRAHAM	CARTER	SHO-VEL-TUM	653086
FRANCIS	PONTOTOC	ALLEN DISTRICT	011231
FRANCIS DISTRICT	PONTOTOC	ALLEN DISTRICT	011231
FRANCIS WEST	PONTOTOC	ALLEN DISTRICT	011231
FRANKLIN WEST	CLEVELAND	MOORE SE	483821
FREAM	HUGHES	GILCREASE SW	272386
FREDERICK	TILLMAN	FREDERICK SE	256201
FREDERICK DISTRICT	TILLMAN	FREDERICK SE	256201
FREDERICK SW	TILLMAN	TRIMUE WEST	717641
FREDERICK WEST	TILLMAN	TRIMUE NORTH	717548
FREEDOM NW	WOODS	WAYNOKA NE	753123
FREEDOM SW	WOODWARD	WAYNOKA NE	753123
FREENY SOUTH	MCCLAIN	WASHINGTON DISTRICT	750271
FREENY SW	MCCLAIN	WASHINGTON DISTRICT	750271
FRENCH	OKMULGEE	HENRYETTA DISTRICT	317046
FUHRMAN DISTRICT NORTH	HUGHES	GILCREASE DISTRICT EAST	272324
G I JOE	OSAGE	JAVINE DISTRICT	355610
GAGE NE	ELLIS	GAGE	262736
GAGE SOUTH	ELLIS	GAGE SE	262860
GALENA SOUTH	WOODS	CHEYENNE VALLEY	137278
GANSEL	NOBLE	SAMS	627541
GARBER NEW	GARFIELD	GARBER	264596
GARBER NORTH	GARFIELD	GARBER	264596
GARDEN GROVE	OKFUSKEE	PADEN SW	535028
GARDEN GROVE NORTH	OKFUSKEE	PADEN SW	535028
GARDEN NE	LOGAN	WELLSTON WEST	757828
GARDEN SE	LOGAN	WELLSTON WEST	757828
GARR SOUTH	PAYNE	GARR	266177
GARRETT DISTRICT NW	KAY	GARRETT NW	266425
GARRETT MIDDLE	KAY	GARRETT NW	266425
GARRETT SW	KAY	GARRETT NW	266425
GARRETT WEST	KAY	GARRETT NW	266425
GARRISON	OKFUSKEE	OKEMAH	521526
GATE LAKE NE	HARPER	MOCANE-LAVERNE GAS AREA	480070
GEARY	CANADIAN	WATONGA-CHICKASHA TREND	751774
GEARY NORTH	BLAINE	WATONGA-CHICKASHA TREND	751774
GEARY NORTH	CANADIAN	WATONGA-CHICKASHA TREND	751774
GEARY SOUTH	BLAINE	WATONGA-CHICKASHA TREND	751774
GENTRY WEST	KIOWA	KOMALTY DISTRICT	385563
GEORGE	WAGONER	COWETA DISTRICT	166481
GERTY NE	HUGHES	CALVIN SE	114236
GESSMAN	LINCOLN	DAVENPORT WEST DISTRICT	181643
GESSMAN EAST	LINCOLN	DAVENPORT WEST DISTRICT	181643
GESSMAN NE	LINCOLN	DAVENPORT WEST DISTRICT	181643
GESSMAN SE	LINCOLN	DAVENPORT WEST DISTRICT	181643
GIBBON SE	GRANT	WAKITA TREND	745559
GILCREASE EAST	HUGHES	GILCREASE DISTRICT EAST	272324
GILLETTE	WAGONER	COWETA DISTRICT	166481
GILLETTE DISTRICT	WAGONER	COWETA DISTRICT	166481
GILLILAND NW	OSAGE	GILLILAND	273161
GILLILAND SE	OSAGE	GILLILAND	273161
GILLILAND SOUTH	OSAGE	GILLILAND	273161
GILMORE	LE FLORE	POTEAU-GILMORE	568200
GLADYS BELLE	ROGERS	INOLA DISTRICT	347184
GLENCOE	PAYNE	WESTPOINT SOUTH	760060
GLENOAK	NOWATA	CURL CREEK	174666
GLENWOOD NE	BEAVER	MOCANE-LAVERNE GAS AREA	480070
GLENWOOD SOUTH	BEAVER	MOCANE-LAVERNE GAS AREA	480070
GOBLE	WAGONER	COWETA DISTRICT	166481
GOLDSBY	MCCLAIN	NOBLE WEST	509921
GOLDSBY SW	MCCLAIN	WASHINGTON DISTRICT	750271
GOLDSBY WEST	MCCLAIN	WASHINGTON DISTRICT	750271
GOLTRY	ALFALFA	RINGWOOD	602225
GOLTRY SE	MAJOR	RINGWOOD	602225
GOLTRY SOUTH	ALFALFA	RINGWOOD	602225
GOLTRY SW	ALFALFA	RINGWOOD	602225
GOTEBO	KIOWA	GOTEBO SOUTH DISTRICT	281966
GOTEBO SW	KIOWA	GOTEBO SOUTH DISTRICT	281966
GRACEMONT EAST	CADDO	EAKLY-WEATHERFORD TREND	010255
GRACEMONT SOUTH	CADDO	EAKLY-WEATHERFORD TREND	010255
GRACEMONT WEST	CADDO	EAKLY-WEATHERFORD TREND	010255
GRAHAM	CARTER	SHO-VEL-TUM	653086
GRAND NE	ELLIS	ARNETT SE	025445
GRAND SW	ROGER MILLS	BISHOP	066120
GRAND VALLEY	TEXAS	CAMRICK GAS AREA	116127
GRAND VALLEY EAST	BEAVER	GRAND VALLEY DISTRICT EAST	014946
GRAND VALLEY NW	TEXAS	CAMRICK GAS AREA	116127

Table 6. Fields Not Officially Recognized by State Regulatory Agencies

Alias Field	County Name	Valid Field Name	Field Code
GRAVES	MUSKOGEE	COUNCIL HILL DISTRICT	165024
GRAYSON	SEMINOLE	KONAWA-DORA	385780
GRAYSON WEST	SEMINOLE	KONAWA-DORA	385780
GREASY CREEK DISTRICT	HUGHES	GREASY CREEK	287314
GREAT SALT PLAINS SOUTH	ALFALFA	LAMBERT SE	399361
GREEN VALLEY NORTH	GARFIELD	GARBER EAST	264627
GREEN VALLEY NW	GARFIELD	GREEN VALLEY	288523
GREENFIELD NE	BLAINE	WATONGA-CHICKASHA TREND	751774
GREENFIELD NORTH	BLAINE	GREENFIELD NW	288926
GREENOUGH NE	BEAVER	MOCANE-LAVERNE GAS AREA	480070
GREENOUGH SOUTH	BEAVER	MOCANE-LAVERNE GAS AREA	480070
GREENSBURG EAST	WOODS	OAKDALE	517186
GREENSBURG NORTH	WOODS	OAKDALE	517186
GREENSBURG SW	WOODS	OAKDALE	517186
GREENSBURG WEST	WOODS	WAYNOKA NE	753123
GREENVILLE	LOVE	OVERBROOK SOUTH	531330
GREENVILLE NE	LOVE	OVERBROOK SOUTH	531330
GREENVILLE NORTH	LOVE	OVERBROOK SOUTH	531330
GRIEF CREEK	HUGHES	HOLDENVILLE	327363
GRIGGS EAST	CIMARRON	GRIGGS SE	291468
GRIGGS NE	CIMARRON	GRIGGS SE	291468
GUYMON	TEXAS	GUYMON-HUGOTON GAS AREA	295545
GUYMON SE	TEXAS	GUYMON SOUTH	295669
GUYMON-HUGOTON	TEXAS	GUYMON-HUGOTON GAS AREA	295545
GYPSY HILL	OKFUSKEE	TIGER FLATS	707603
GYPSY HILL	OKMULGEE	TIGER FLATS	707603
GYPSY HILL NW	OKMULGEE	TIGER FLATS	707603
HAILEYVILLE SOUTH	PITTSBURG	TI NORTH	008644
HALFWAY EAST	OKFUSKEE	IRON POST	348626
HALFWAY EAST	CREEK	IRON POST	348626
HALFWAY NE	OKFUSKEE	IRON POST	348626
HALL-DONNELY	CREEK	TUSKEGEE DISTRICT	722857
HALLETT EAST	PAWNEE	HALLETT	300220
HALLUM	COMANCHE	FORT SILL	250698
HAMBRO	JEFFERSON	OSCAR	529377
HAMBURG NW	ROGER MILLS	REYDON	597115
HAMBURG WEST	ROGER MILLS	REYDON	597115
HAMMON NE	CUSTER	HAMMON EAST	000293
HAMMON NW	ROGER MILLS	STRONG CITY DISTRICT	010199
HAMMON SE	CUSTER	CARPENTER NE	121256
HAMMON SW	ROGER MILLS	STRONG CITY DISTRICT	010199
HANBURY	COMANCHE	HANBURY DISTRICT	302607
HANEY EAST	SEMINOLE	SEMINOLE	643956
HANNA WEST	PITTSBURG	SCIPIO NW	639825
HAPPY HOLLOW	OSAGE	TIDAL OSAGE	707324
HAPPY STAR WEST	NOBLE	BILLINGS EAST	064570
HARDESTY SOUTH	TEXAS	HARDESTY	305087
HARDY SE	OSAGE	HARDY	305800
HARDY WEST	OSAGE	HARDY	305800
HARMON NE	WOODWARD	HARMON EAST	306451
HARNESS EAST	GRADY	CHITWOOD NW	140254
HARNESS SE	GRADY	CHITWOOD NW	140254
HARP	CLEVELAND	MOORE-HARP	483728
HARRAH NW	OKLAHOMA	JONES	363037
HARRAH SOUTH	OKLAHOMA	ORCHARD CITY NE	527238
HARTSHORNE	PITTSBURG	WILBURTON	767826
HAWKINS NW	SEMINOLE	HOLDENVILLE	327363
HAWKINS NW	HUGHES	HOLDENVILLE	327363
HAWLEY WEST	GRANT	HAWLEY	310605
HAYDENVILLE	OKFUSKEE	HAYDENVILLE DISTRICT	311008
HAYDENVILLE DISTRICT NW	OKFUSKEE	HAYDENVILLE DISTRICT	311008
HAYDENVILLE SOUTH	OKFUSKEE	HAYDENVILLE DISTRICT	311008
HAYDENVILLE WEST	OKFUSKEE	HAYDENVILLE DISTRICT	311008
HAZEL	SEMINOLE	ST LOUIS	674097
HAZEL DISTRICT	SEMINOLE	ST LOUIS	674097
HAZEL EAST	SEMINOLE	ST LOUIS	674097
HEALDTON NW	JEFFERSON	HEALDTON	312799
HEALDTON SOUTH	CARTER	JOINER CITY	362665
HELENA EAST	ALFALFA	RINGWOOD	602225
HELENA NW	ALFALFA	LAMBERT SE	399361
HELENA SOUTH	ALFALFA	RINGWOOD	602225
HENDERSON	TILLMAN	FREDERICK SOUTH	256232
HENNESSEY	KINGFISHER	SOONER TREND	665959
HENNESSEY EAST	GARFIELD	SOONER TREND	665959
HENNESSEY EAST	KINGFISHER	SOONER TREND	665959
HENNESSEY NORTH	KINGFISHER	SOONER TREND	665959
HENNESSEY NW	GARFIELD	SOONER TREND	665959
HENNESSEY SE	KINGFISHER	SOONER TREND	665959
HENNESSEY SW	KINGFISHER	SOONER TREND	665959
HENNESSEY WEST	KINGFISHER	SOONER TREND	665959
HENRYETTA	OKMULGEE	HENRYETTA DISTRICT	317046
HENRYETTA NE	OKMULGEE	HENRYETTA DISTRICT	317046
HERD DISTRICT	OSAGE	DOMES-POND CREEK	196518
HERD EAST	OSAGE	DOMES-POND CREEK	196518
HERD NORTH	OSAGE	DOMES-POND CREEK	196518
HERD NW	OSAGE	DOMES-POND CREEK	196518
HERD SW	OSAGE	DOMES-POND CREEK	196518
HERRING NORTH	ROGER MILLS	STRONG CITY DISTRICT	010199
HEWITT NW	CARTER	HEALDTON	312799
HEWITT WEST	CARTER	HEWITT	319464
HICKMAN	OSAGE	BURBANK	103663
HICKORY CREEK	OSAGE	DOMES-POND CREEK	196518
HICKORY CREEK DISTRICT	OSAGE	DOMES-POND CREEK	196518
HICKORY CREEK SOUTH	OSAGE	DOMES-POND CREEK	196518
HICKORY GROVE	CREEK	STROUD	685102
HICKORY RIDGE NW	OKFUSKEE	HICKORY RIDGE	320728
HIGBEE NW	OKLAHOMA	EDMOND WEST	214586
HIGH PRAIRIE NE	PAYNE	MEHAN	465901
HIGHLAND	BEAVER	MOCANE-LAVERNE GAS AREA	480070
HIGHLAND NW	BEAVER	MOCANE-LAVERNE GAS AREA	480070
HILL TOP WEST	HUGHES	CALVIN SE	114236
HILLIBY	OKFUSKEE	LAFFOON SE	394215
HILLIBY NORTH	OKFUSKEE	LAFFOON SE	394215
HILLIBY WEST	OKFUSKEE	LAFFOON SE	394215
HILLSDALE	GARFIELD	HILLSDALE NW	323580
HINTON NE	CADDO	LOOKEBA EAST	426651
HINTON SW	CADDO	LOOKEBA EAST	426651
HIRD EAST	PONTOTOC	OAKMAN DISTRICT	517899
HIRD SE	PONTOTOC	ADA DISTRICT EAST	002923
HITCHCOCK	BLAINE	WATONGA-CHICKASHA TREND	751774
HITCHCOCK NE	BLAINE	WATONGA-CHICKASHA TREND	751774
HOLDENVILLE EAST	HUGHES	HOLDENVILLE	327363
HOLDENVILLE WEST	HUGHES	HOLDENVILLE	327363
HOLLAND EAST	BEAVER	MOCANE-LAVERNE GAS AREA	480070
HOLM-JARVIS	SEMINOLE	BETHEL	058997
HOMER SOUTH	CARTER	SHO-VEL-TUM	653086
HOMER SW	CARTER	SHO-VEL-TUM	653086
HOMER WEST	CARTER	HOMER	329874
HOMESTEAD NORTH	MAJOR	OKEENE NW	521495
HOMESTEAD WEST	BLAINE	OKEENE NW	521495
HOMESTEAD WEST	MAJOR	OKEENE NW	521495
HOOKER NORTH	TEXAS	HOOKER DISTRICT NORTH	016611
HOOKER NW	TEXAS	HOOKER SW	331238
HOOKER SE	TEXAS	HARDESTY NE	305118
HOOVER NORTH	GARVIN	HOOVER	331362
HOOVER NW	GARVIN	HOOVER	331362
HORN SW	OSAGE	DOMES-POND CREEK	196518
HORNS CORNER WEST	HUGHES	HORNS CORNER	332819
HORNTOWN	HUGHES	GREASY CREEK	287314
HOTULKE	POTTAWATOMIE	HOTULKE-WEST EARLSBORO	334152
HOTULKE WEST	POTTAWATOMIE	HOTULKE-WEST EARLSBORO	334152
HOUGH NW	TEXAS	POSTLE	567983
HOUGH SE	TEXAS	HOUGH	334276
HOUGH SW	TEXAS	POSTLE	567983
HOUGH WEST	TEXAS	POSTLE	567983
HOVEY SOUTH	TEXAS	POSTLE	567983
HOYT	LINCOLN	CHANDLER	132101
HOYT-HASKELL EAST	HASKELL	BROOKEN	094054
HUCMAC EAST	DEWEY	OAKWOOD NORTH	518240
HUGOTON	TEXAS	GUYMON-HUGOTON GAS AREA	295545
HULL EAST	LOGAN	ELK HORN SOUTH	219477
HUMAC	DEWEY	HUCMAC	336514
HUMAC NORTH	DEWEY	HUCMAC NORTH	336522
HUMAC SOUTH	DEWEY	HUCMAC SOUTH	336530
HUMAC SW	DEWEY	HUCMAC SW	336532
HUMBLE	JEFFERSON	SEAY	641879
HUNTER SE	GARFIELD	HUNTER SOUTH	339764
HUNTER SW	GARFIELD	HUNTER SOUTH	339764
HYDRO NE	BLAINE	ELM GROVE	221399
HYDRO NW	CUSTER	WEATHERFORD	753767
HYDRO SE	CADDO	BRIDGEPORT	091588
INDEPENDENT	OKMULGEE	MOUNDS DISTRICT	488626
INDEPENDENT	TULSA	MOUNDS DISTRICT	488626
INDEPENDENT	CREEK	MOUNDS DISTRICT	488626
INGALLS EAST	PAYNE	INGALLS	345975
INGALLS NE	PAYNE	INGALLS	345975
INGALLS NW	PAYNE	INGALLS	345975
INGALLS WEST	PAYNE	INGALLS	345975
INGERSOLL EAST	ALFALFA	CHEROKITA TREND	136007
INGERSOLL SW	ALFALFA	CHEROKEE WEST	135976
INOLA	ROGERS	INOLA DISTRICT	347184
INOLA	WAGONER	INOLA DISTRICT	347184
INOLA WEST	ROGERS	INOLA DISTRICT	347184
INOLA WEST	WAGONER	INOLA DISTRICT	347184
INSCHO	TULSA	SAND SPRINGS DISTRICT	630455
IOLAND	ELLIS	PEEK SOUTH	547824
IRON POST SE	CREEK	IRON POST DISTRICT SE	348657
IRON POST SOUTH	OKFUSKEE	IRON POST	348626
ISABELLA NE	MAJOR	RINGWOOD	602225
ISABELLA SE	MAJOR	RINGWOOD	602225
ITUNA	GARFIELD	ENID NE	225553
ITUNA NE	GARFIELD	ENID NE	225553
ITUNA SE	GARFIELD	ENID NE	225553
IVANHOE EAST	BEAVER	IVANHOE	350269
IVANHOE NE	BEAVER	IVANHOE	350269
IVANHOE SW	BEAVER	LOGAN SOUTH	423001
JACKSON	SEMINOLE	WEWOKA DISTRICT	761765
JEFFERSON	HUGHES	WEWOKA EAST	761827
JEFFERSON NW	GRANT	JEFFERSON-GRANT NW	000674
JENKS	TULSA	BIXBY-JENKS DISTRICT	067396
JESSE	PONTOTOC	FITTS	242482
JESSE	COAL	FITTS	242482
JESSE NE	COAL	FITTS	242482
JET NE	ALFALFA	LAMBERT SE	399361
JET NORTH	ALFALFA	LAMBERT SE	399361
JET NW	ALFALFA	LAMBERT SE	399361
JET WEST	ALFALFA	LAMBERT SE	399361
JOHNSON-BAILEY	WAGONER	STRIKER DISTRICT	684544
JOINER CITY WEST	CARTER	JOINER CITY	362665
JOLLY-OGG	MUSKOGEE	BALD HILL	035878
JOLLY-OGG	OKMULGEE	BALD HILL	035878
JONES CHAPEL WEST	PONTOTOC	CENTER SOUTH	129450
JONES DISTRICT	OKLAHOMA	JONES	363037
JONES NE	OKLAHOMA	JONES	363037
JOSEY	OKFUSKEE	HENRYETTA DISTRICT	317046
JUMPER CREEK	SEMINOLE	TYROLA NE	724919
KARNS	CANADIAN	WATONGA-CHICKASHA TREND	751774
KASISHKE	OSAGE	BARKER	039257
KASISHKE SOUTH	OSAGE	BARKER	039257
KATIE	GARVIN	GOLDEN TREND	278587
KAWFIELD	WAGONER	BROKEN ARROW DISTRICT	093603
KEENAN	WOODWARD	TANGIER	697155
KEENAN EAST	WOODWARD	SHARON WEST	648188
KEENAN NE	WOODWARD	TANGIER	697155
KEENAN SE	WOODWARD	TANGIER	697155
KEENAN SOUTH	ELLIS	ARNETT EAST	025321
KELLYVILLE	CREEK	KELLYVILLE DISTRICT	373270
KELLYVILLE DISTRICT SOUTH	CREEK	KELLYVILLE DISTRICT WEST	373363
KELLYVILLE NORTH	CREEK	KELLYVILLE DISTRICT	373270
KEMPER	WAGONER	STONEBLUFF DISTRICT	681909
KENDRICK (OLD)	LINCOLN	SKELLYVILLE (NEW)	000814
KENDRICK EAST	LINCOLN	STROUD	685102
KENDRICK NE	LINCOLN	SKELLYVILLE (NEW)	000814
KENDRICK NW	LINCOLN	KENDRICK	374262
KENDRICK SE	LINCOLN	STROUD	685102
KENDRICK SW	LINCOLN	KENDRICK	374262
KENDRICK WEST	LINCOLN	KENDRICK	374262
KEOKUK FALLS	POTTAWATOMIE	KEOKUK	375719
KEOKUK FALLS	SEMINOLE	KEOKUK	375719
KEOKUK SOUTH	SEMINOLE	KEOKUK	375719
KEOTA NE	HASKELL	KEOTA	375936
KEPPEL	ROGERS	TUTTLE-KEPPEL	723043
KERNEL	CREEK	IRON POST	348626
KEY WEST	LINCOLN	STROUD	685102
KEY WEST NORTH	LINCOLN	STROUD	685102
KEYES	CIMARRON	KEYES DISTRICT	377083
KEYES SE	CIMARRON	KEYES GAS AREA	377145
KEYES SOUTH	CIMARRON	SAMPSEL NE	627510
KEYS	COTTON	WALTERS DISTRICT	747419
KEYSTONE DISTRICT	PAWNEE	KEYSTONE	377362
KEYSTONE DISTRICT	TULSA	KEYSTONE	377362
KEYSTONE DISTRICT	CREEK	KEYSTONE	377362
KEYSTONE DISTRICT NW	PAWNEE	LAUDERDALE	403794
KEYSTONE DISTRICT SE	OSAGE	KEYSTONE	377362

Table 6. Fields Not Officially Recognized by State Regulatory Agencies (Continued)

Alias Field	County Name	Valid Field Name	Field Code
KEYSTONE DISTRICT SE	PAWNEE	KEYSTONE	377362
KEYSTONE DISTRICT SE	TULSA	KEYSTONE	377362
KEYSTONE NORTH	PAWNEE	KEYSTONE	377362
KIDD	SEMINOLE	CROMWELL SOUTH	171302
KIEFER	CREEK	GLENNPOOL	276680
KILGORE	STEPHENS	KNOX	384106
KILGORE	GRADY	KNOX	384106
KING WEST	POTTAWATOMIE	KING	379308
KINGFISHER EAST	KINGFISHER	SOONER TREND	665959
KINGFISHER NW	KINGFISHER	SOONER TREND	665959
KINGFISHER SW	KINGFISHER	OKARCHE NORTH	521278
KINGFISHER WEST	KINGFISHER	OKARCHE NORTH	521278
KINTA (OLD)	HASKELL	KINTA	380610
KINTA DISTRICT	HASKELL	KINTA	380610
KINTA NE	HASKELL	KINTA	380610
KINTA NW	HASKELL	KINTA	380610
KINTA WEST	HASKELL	KINTA	380610
KIOWA SW	PITTSBURG	KIOWA	380855
KNOWLES NW	BEAVER	MOCANE-LAVERNE GAS AREA	480070
KNOX NW	GRADY	KNOX	384106
KNOX SE	STEPHENS	KNOX	384106
KOMALTY	KIOWA	KOMALTY DISTRICT	385563
KONAWA	SEMINOLE	KONAWA-DORA	385780
KONAWA EAST	SEMINOLE	KONAWA-DORA	385780
KONAWA SOUTH	POTTAWATOMIE	BEBEE-KONAWA SW	050565
KONAWA SOUTH	SEMINOLE	BEBEE-KONAWA SW	050565
KONAWA SW	PONTOTOC	BEBEE-KONAWA SW	050565
KONAWA SW	POTTAWATOMIE	BEBEE-KONAWA SW	050565
KONAWA SW	SEMINOLE	BEBEE-KONAWA SW	050565
KONAWA WEST	SEMINOLE	BEBEE-KONAWA SW	050565
KREMLIN SE	GARFIELD	KREMLIN EAST	387439
KUSA	MCINTOSH	COALTON	150206
LACEY	KINGFISHER	SOONER TREND	665959
LACEY EAST	KINGFISHER	SOONER TREND	665959
LACEY NE	KINGFISHER	SOONER TREND	665959
LACEY NW	KINGFISHER	SOONER TREND	665959
LACEY SE	KINGFISHER	SOONER TREND	665959
LACEY SOUTH	KINGFISHER	SOONER TREND	665959
LACEY SW	BLAINE	SOONER TREND	665959
LACEY SW	KINGFISHER	SOONER TREND	665959
LADD	MCCLAIN	WASHINGTON DISTRICT	750271
LADD SW	MCCLAIN	WASHINGTON DISTRICT	750271
LADD WEST	MCCLAIN	WASHINGTON DISTRICT	750271
LAFFOON NW	LINCOLN	PECK WEST	547080
LAHOMA SE	GARFIELD	SOONER TREND	665959
LAHOMA SW	MAJOR	SOONER TREND	665959
LAKE CREEK	GREER	LAKE CREEK DISTRICT	395889
LAKE CREEK WEST	GREER	LAKE CREEK DISTRICT	395889
LAKE MURRAY SOUTH	LOVE	ENVILLE SW	226359
LAKE SHAWNEE	POTTAWATOMIE	SHAWNEE LAKE	648777
LAMAR	HUGHES	LAMAR EAST	399082
LAMAR NE	HUGHES	LAMAR EAST	399082
LAMAR NORTH	HUGHES	LAMAR EAST	399082
LAMAR SW	HUGHES	HORNTOWN SE	332974
LAMAR WEST	HUGHES	HORNTOWN SE	332974
LAMBERT NW	ALFALFA	CHEROKEE WEST	135976
LAMBERT SW	ALFALFA	LAMBERT SE	399361
LAMBERT WEST	ALFALFA	CHEROKEE WEST	135976
LAMONT	GRANT	LAMONT SE	399702
LAMPTON	MUSKOGEE	MUSKOGEE DISTRICT NORTH	495354
LANDON SE	OSAGE	LANDON DISTRICT SE	400384
LANDON SOUTH	OSAGE	WHITETAIL NW	765842
LANDON WEST	OSAGE	LANDON NW	400508
LARK	MARSHALL	ISOM SPRINGS	349649
LAUDERDALE SOUTH	PAWNEE	LAUDERDALE	403794
LAVERNE EAST	HARPER	MOCANE-LAVERNE GAS AREA	480070
LAVERNE GAS AREA	HARPER	MOCANE-LAVERNE GAS AREA	480070
LAVERNE GAS AREA	BEAVER	MOCANE-LAVERNE GAS AREA	480070
LAVERNE NW	HARPER	MOCANE-LAVERNE GAS AREA	480070
LAVERNE SE	HARPER	MOCANE-LAVERNE GAS AREA	480070
LAVERNE SOUTH	HARPER	MOCANE-LAVERNE GAS AREA	480070
LAVERNE WEST	BEAVER	MOCANE-LAVERNE GAS AREA	480070
LAVERTY	GRADY	VERDEN	736118
LAVERTY WEST	CADDO	VERDEN	736118
LAWTON	COMANCHE	LAWTON DISTRICT	405623
LEE DOME	OSAGE	TIDAL OSAGE	707324
LEEDEY SW	ROGER MILLS	MOOREWOOD NE	484041
LEES SPRING (NEW)	PONTOTOC	LEES SPRING	408003
LEES SPRING (OLD)	PONTOTOC	LEES SPRING EAST	408034
LEES SPRING NE	PONTOTOC	LEES SPRING EAST	408034
LEGAL NORTH	PITTSBURG	ASHLAND NORTH	027801
LEGAL NORTH	HUGHES	ASHLAND NORTH	027801
LEGAL SOUTH	COAL	ASHLAND SOUTH	027863
LENORA	DEWEY	PUTNAM	575633
LENORA SW	DEWEY	PUTNAM	575633
LEON NE	LOVE	LEON NORTH	410545
LEONARD	TULSA	STONEBLUFF DISTRICT	681909
LEONARD	WAGONER	STONEBLUFF DISTRICT	681909
LEONARD DISTRICT	TULSA	STONEBLUFF DISTRICT	681909
LEONARD DISTRICT	WAGONER	STONEBLUFF DISTRICT	681909
LEONEL	DEWEY	WATONGA-CHICKASHA TREND	751774
LEQUIRE	HASKELL	KINTA	380610
LEQUIRE NE	HASKELL	KINTA	380610
LEWIS NW	GARVIN	LEWIS	411940
LEWIS SW	GARVIN	NAHOLA NE	497867
LEWIS WEST	GARVIN	NAHOLA NE	497867
LEWISVILLE SOUTH	HASKELL	KINTA	380610
LIBBIE	CADDO	SICKLES NORTH	655077
LIBBIE SW	CADDO	EAKLY-WEATHERFORD TREND	010255
LIGHT	BEAVER	MOCANE-LAVERNE GAS AREA	480070
LIGHT GAS AREA	BEAVER	MOCANE-LAVERNE GAS AREA	480070
LIMA	SEMINOLE	WEWOKA DISTRICT	761765
LIMA POOL	SEMINOLE	BOWLEGS	084411
LIMA SE	SEMINOLE	WEWOKA DISTRICT	761765
LINCOLN EAST	KINGFISHER	SOONER TREND	665959
LINCOLN SE	KINGFISHER	SOONER TREND	665959
LINCOLN SW	KINGFISHER	SOONER TREND	665959
LINCOLN WEST	KINGFISHER	SOONER TREND	665959
LINCREEK	CREEK	LINCREEK DISTRICT	414754
LINCREEK	LINCOLN	LINCREEK DISTRICT	414754
LINDSAY	GARVIN	GOLDEN TREND	278587
LINDSAY	MCCLAIN	GOLDEN TREND	278587
LINDSAY DISTRICT NORTH	GARVIN	GOLDEN TREND	278587
LINDSAY DISTRICT NORTH	MCCLAIN	GOLDEN TREND	278587
LINDSAY DISTRICT NW	MCCLAIN	GOLDEN TREND	278587
LINDSAY EAST	GARVIN	GOLDEN TREND	278587
LINDSAY EAST	MCCLAIN	GOLDEN TREND	278587
LINDSAY NE	MCCLAIN	GOLDEN TREND	278587
LINDSAY NORTH	MCCLAIN	GOLDEN TREND	278587
LINDSAY NW	MCCLAIN	GOLDEN TREND	278587
LINDSAY RIDGE WEST	MCCLAIN	NEWCASTLE SOUTH	505951
LINDSAY SE	GARVIN	GOLDEN TREND	278587
LINDSAY TOWNSITE	GARVIN	GOLDEN TREND	278587
LINDSAY WEST	GARVIN	GOLDEN TREND	278587
LINK	MUSKOGEE	BALD HILL	035878
LINSCOTT NE	ELLIS	MILDER	473799
LINSCOTT NORTH	ELLIS	MILDER	473799
LITTLE CHIEF NE	OSAGE	BURBANK	103663
LITTLE CHIEF NW	OSAGE	BURBANK	103663
LITTLE CHIEF SE	OSAGE	BURBANK	103663
LITTLE CHIEF WEST	OSAGE	BURBANK	103663
LITTLE NW	SEMINOLE	LITTLE WEST	419900
LITTLE RIVER NORTH	SEMINOLE	LITTLE RIVER EAST	419249
LITTLE RIVER SE	SEMINOLE	LITTLE RIVER	419218
LITTLE RIVER SOUTH	SEMINOLE	LITTLE RIVER	419218
LOCKRIDGE NE	LOGAN	EDMOND WEST	214586
LOCKRIDGE NORTH	LOGAN	SOONER TREND	665959
LOCKRIDGE WEST	CANADIAN	REEDING SOUTH	593560
LOCO	STEPHENS	LOCO DISTRICT	422040
LOCO	JEFFERSON	LOCO DISTRICT	422040
LOCO SW	STEPHENS	LOCO DISTRICT	422040
LOCO WEST	STEPHENS	LOCO DISTRICT	422040
LODER EAST	ALFALFA	CAPRON NE	119072
LOGAN	BEAVER	LOGAN SOUTH	423001
LOGAN SE	BEAVER	LOGAN SOUTH	423001
LOGAN SW	BEAVER	LOGAN SOUTH	423001
LONA	HASKELL	KINTA	380610
LONA EAST	HASKELL	KINTA	380610
LONE GROVE SW	CARTER	HEWITT	319464
LONE OAK EAST	KINGFISHER	SOONER TREND	665959
LONE OAK NE	KINGFISHER	SOONER TREND	665959
LONE OAK NORTH	KINGFISHER	SOONER TREND	665959
LONE OAK SW	KINGFISHER	SOONER TREND	665959
LONE SPRING EAST	OSAGE	CANYON CREEK	118328
LONG VIEW NE	NOBLE	CERES SOUTH	130504
LOOKOUT SE	WOODS	FARRY NW	236821
LOOKOUT SOUTH	WOODS	LOVEDALE NW	429790
LOOKOUT SW	WOODS	LOVEDALE NW	429790
LOOKOUT WEST	WOODS	LOVEDALE NW	429790
LORENA EAST	BEAVER	LORENA	427310
LORENA NW	BEAVER	LORENA	427310
LORENA SE	BEAVER	LORENA	427310
LORENA WEST	TEXAS	TYRONE	725105
LOST CITY	TULSA	BIXBY-JENKS DISTRICT	067396
LOST CREEK NORTH	PAYNE	LOST CREEK	428271
LOVE SCHOOL NE	GARVIN	ANTIOCH DISTRICT EAST	020872
LOVEDALE NE	WOODS	LOVEDALE NW	429790
LOVEDALE NORTH	HARPER	LOVEDALE NW	429790
LOVEDALE SE	WOODWARD	LOVEDALE	429697
LOVEDALE SOUTH	HARPER	LOVEDALE	429697
LOVEDALE SW	HARPER	LOVEDALE	429697
LOVEDALE WEST	HARPER	LOVEDALE	429697
LOVELL	LOGAN	CRESCENT-LOVELL	169659
LOVELL NE	LOGAN	CRESCENT-LOVELL	169659
LOVELL NORTH	LOGAN	CRESCENT-LOVELL	169659
LOVELL NW	LOGAN	CRESCENT-LOVELL	169659
LOVELL SOUTH	LOGAN	CRESCENT-LOVELL	169659
LOVELL WEST	LOGAN	CRESCENT-LOVELL	169659
LOYAL EAST	KINGFISHER	SOONER TREND	665959
LOYAL NE	KINGFISHER	SOONER TREND	665959
LOYAL NW	KINGFISHER	SOONER TREND	665959
LOYAL SOUTH	KINGFISHER	ALTONA	013928
LOYAL SW	BLAINE	ALTONA	013928
LOYAL SW	KINGFISHER	ALTONA	013928
LOYAL WEST	KINGFISHER	ALTONA	013928
LUCIEN EAST	NOBLE	LUCIEN	432248
LUCIEN WEST	GARFIELD	ELK HORN NE	219384
LUCKY	OKMULGEE	OKMULGEE DISTRICT	522394
LULA	COAL	LULA NE	433736
LUTHER HILL	ELLIS	MOCANE-LAVERNE GAS AREA	480070
LUTHER NE	OKLAHOMA	LUTHER	434542
LUTHER NORTH	OKLAHOMA	LUTHER	434542
LUTHER WEST	OKLAHOMA	LUTHER MIDDLE	434666
LYONS	MAJOR	SOONER TREND	665959
LYONS EAST	GARFIELD	SOONER TREND	665959
LYONS NORTH	MAJOR	SOONER TREND	665959
LYONS SE	KINGFISHER	SOONER TREND	665959
LYONS SW	KINGFISHER	SOONER TREND	665959
LYONS SW	MAJOR	SOONER TREND	665959
MACOMB	POTTAWATOMIE	MACOMB SOUTH	439349
MACOMB DISTRICT SE	POTTAWATOMIE	MACOMB SOUTH	439349
MADILL NORTH	MARSHALL	MADILL	439876
MADISON SW	BEAVER	MOCANE-LAVERNE GAS AREA	480070
MAGNOLIA	STEPHENS	WALTERS DISTRICT	747419
MAGNOLIA	COTTON	WALTERS DISTRICT	747419
MAJOR	WAGONER	STONEBLUFF DISTRICT	681909
MANCHESTER SE	GRANT	MANCHESTER SOUTH	443286
MANION NORTH	OSAGE	BANDWHEEL	037645
MANNFORD DISTRICT	CREEK	MANNFORD	444030
MANNFORD DISTRICT NORTH	PAWNEE	LAUDERDALE	403794
MANNFORD EAST	CREEK	MANNFORD	444030
MANNFORD NORTH	CREEK	MANNFORD	444030
MANNFORD SE	CREEK	MANNFORD	444030
MANSION	OKLAHOMA	OKLAHOMA CITY	522270
MAPLE SOUTH	CANADIAN	WATONGA-CHICKASHA TREND	751774
MAPLE WEST	CANADIAN	WATONGA-CHICKASHA TREND	751774
MARCH SE	PAYNE	AGRA NORTH	005124
MARIETTA EAST	LOVE	ENVILLE SW	226359
MARIETTA SE	LOVE	ENVILLE SW	226359
MARKHAM WEST	PAYNE	SCHLEGEL NORTH	637748
MARLOW	STEPHENS	MARLOW DISTRICT	448649
MARLOW NW	STEPHENS	MARLOW DISTRICT	448649
MARLOW SOUTH	STEPHENS	MARLOW WEST	448866
MARSDEN NE	CARTER	ARDMORE SW	023864
MARSHALL	LOGAN	CRESCENT-LOVELL	169659
MARSHALL NE	LOGAN	CRESCENT-LOVELL	169659
MARSHALL NORTH	GARFIELD	BROWN	095091
MARSHALL NORTH (NEW)	LOGAN	CRESCENT-LOVELL	169659
MARSHALL NW	GARFIELD	SOONER TREND	665959
MARSHALL SE	LOGAN	CRESCENT-LOVELL	169659
MARSHALL SOUTH	LOGAN	CRESCENT-LOVELL	169659
MARSHALL WEST	KINGFISHER	SOONER TREND	665959
MASHAM EAST	PAWNEE	MASHAM	451191
MASHAM SE	PAWNEE	MASHAM	451191

Table 6. Fields Not Officially Recognized by State Regulatory Agencies

Alias Field	County Name	Valid Field Name	Field Code
MASHAM SOUTH	PAWNEE	MASHAM	451191
MATHIS LAKE	SEMINOLE	KONAWA-DORA	385780
MAXWELL SW	PONTOTOC	LEES SPRING EAST	408034
MAY NW	HARPER	MOCANE-LAVERNE GAS AREA	480070
MAY SOUTH	ELLIS	MOCANE-LAVERNE GAS AREA	480070
MAY SW	ELLIS	MOCANE-LAVERNE GAS AREA	480070
MAYFIELD SW	BECKHAM	MAYFIELD WEST	455562
MAYSVILLE SE	GARVIN	ANTIOCH NORTH	021027
MAYSVILLE SOUTH	GARVIN	GOLDEN TREND	278587
MAYSVILLE SW	GARVIN	GOLDEN TREND	278587
MAYSVILLE WEST	GARVIN	GOLDEN TREND	278587
MCALESTER WEST	PITTSBURG	PINE HOLLOW SOUTH	556791
MCCLOUD NORTH	LINCOLN	KICKAPOO NORTH	378161
MCCRACKEN	WAGONER	MCCRACKEN DISTRICT	458515
MCCULLY	LOGAN	CRESCENT-LOVELL	169659
MCCURTAIN NORTH	HASKELL	KINTA	380610
MCCURTAIN NORTH	LE FLORE	KINTA	380610
MCGOWAN DISTRICT	WAGONER	REDBIRD DISTRICT	592289
MCLOUD NORTH	LINCOLN	KICKAPOO NORTH	378161
MCWILLIE NORTH	ALFALFA	RINGWOOD	602225
MEDFORD EAST	GRANT	NUMA	514642
MEDFORD NORTH	GRANT	WAKITA TREND	745559
MEDFORD NW	GRANT	WAKITA TREND	745559
MEEKER SOUTH	LINCOLN	MEEKER SE	465653
MEHAN MIDDLE	PAYNE	MEHAN	465901
MEHAN NE	PAYNE	MEHAN	465901
MEHAN NORTH	PAYNE	MEHAN	465901
MEHAN NW	PAYNE	MEHAN	465901
MELLETE NORTH	MCINTOSH	RAIFORD SE	583337
MENDON	ALFALFA	WAKITA TREND	745559
MENDON EAST	ALFALFA	WAKITA TREND	745559
MENDON WEST	ALFALFA	WAKITA TREND	745559
MENO EAST	MAJOR	RINGWOOD	602225
MENO NORTH	MAJOR	RINGWOOD	602225
MENO NW	MAJOR	RINGWOOD	602225
MENO SE	MAJOR	RINGWOOD	602225
MENO SOUTH	MAJOR	RINGWOOD	602225
MERIDIAN	LOGAN	MERIDIAN EAST	468288
MERVINE SOUTH	KAY	MERVINE	469435
MESSER	OKLAHOMA	EDMOND WEST	214586
MICAWBER	OKFUSKEE	IRON POST	348626
MICAWBER NW	CREEK	IRON POST	348626
MICAWBER SW	OKFUSKEE	IRON POST	348626
MIDDLETON SE	KAY	BLACKWELL-NEWKIRK GAS AREA	011069
MIDDLETON WEST	KAY	BLACKWELL-NEWKIRK GAS AREA	011069
MIDWELL NW	CIMARRON	MIDWELL	473086
MIDWELL SOUTH	CIMARRON	MIDWELL	473086
MILFAY SOUTH	CREEK	MILFAY	474109
MILFAY SW	CREEK	MILFAY	474109
MILLS	CREEK	NEWBY NE	505641
MILROY	STEPHENS	SHO-VEL-TUM	653086
MILROY	CARTER	SHO-VEL-TUM	653086
MILROY NORTH	STEPHENS	SHO-VEL-TUM	653086
MILROY WEST	STEPHENS	SHO-VEL-TUM	653086
MILTON SOUTH	LE FLORE	KINTA	380610
MILTON WEST	LE FLORE	KINTA	380610
MINCO SE	GRADY	MINCO	476496
MINCO SW	GRADY	WATONGA-CHICKASHA TREND	751774
MINCO WEST	GRADY	WATONGA-CHICKASHA TREND	751774
MINNEHOMA	PAWNEE	CLEVELAND	148237
MISENER	CREEK	WILCOX	768043
MISSION	WAGONER	COWETA DISTRICT	166481
MISSION WEST	POTTAWATOMIE	CARR CITY	121428
MISSION WEST	SEMINOLE	CARR CITY	121428
MITCHELL SW	GARFIELD	ELK HORN NE	219384
MOCANE	BEAVER	MOCANE-LAVERNE GAS AREA	480070
MOCANE GAS AREA	BEAVER	MOCANE-LAVERNE GAS AREA	480070
MOCANE NE	BEAVER	MOCANE-LAVERNE GAS AREA	480070
MOCANE SE	BEAVER	MOCANE-LAVERNE GAS AREA	480070
MOCANE SW	BEAVER	MOCANE-LAVERNE GAS AREA	480070
MONTEZUMA	OKMULGEE	HENRYETTA DISTRICT	317046
MOORE	CLEVELAND	NORMAN NORTH	511905
MOORE NE	CLEVELAND	MOORE WEST	483914
MOORE SOUTH	CLEVELAND	MOORE WEST	483914
MOORE SW	CLEVELAND	CORN DISTRICT	161867
MOOREWOOD	CUSTER	MOOREWOOD NE	484041
MOOREWOOD NORTH	CUSTER	MOOREWOOD NE	484041
MOOREWOOD SE	CUSTER	HAMMON EAST	000293
MOOREWOOD WEST	ROGER MILLS	STRONG CITY DISTRICT	010199
MORAL NE	POTTAWATOMIE	MACOMB SOUTH	439349
MORRIS	OKMULGEE	MORRIS DISTRICT	485836
MORRIS	MCINTOSH	MORRIS DISTRICT	485836
MORRISON	PAWNEE	WATCHORN	750953
MORSE	OKFUSKEE	MORSE DISTRICT	486394
MORSE NW	OKFUSKEE	HAYDENVILLE DISTRICT	311008
MORSE WEST	OKFUSKEE	MORSE DISTRICT	486394
MORVIN SW	POTTAWATOMIE	MORVIN	486828
MORVIN WEST OLD	POTTAWATOMIE	MORVIN	486828
MOSE-CARR	MUSKOGEE	BALD HILL	035878
MOSE-CARR	OKMULGEE	BALD HILL	035878
MOSS WEST	MURRAY	DAVIS	182170
MOUND RIDGE	KINGFISHER	SOONER TREND	665959
MOUND RIDGE WEST	KINGFISHER	SOONER TREND	665959
MOUNDS	OKMULGEE	MOUNDS DISTRICT	488626
MOUNDS	TULSA	MOUNDS DISTRICT	488626
MOUNDS	CREEK	MOUNDS DISTRICT	488626
MOUNT HOPE NE	PAYNE	MOUNT HOPE	488781
MOUNT HOPE NORTH	PAYNE	MOUNT HOPE	488781
MOUNT ZION WEST	GRANT	CHEROKITA TREND	136007
MT EVERETTE	KINGFISHER	SOONER TREND	665959
MT EVERETTE NORTH	KINGFISHER	SOONER TREND	665959
MT VERNON SOUTH	LINCOLN	MT VERNON SW	491572
MT VERNON SW DISTRICT	LINCOLN	MT VERNON SW	491572
MT ZION WEST	GRANT	CHEROKITA TREND	136007
MULDROW	SEQUOYAH	SEQUOYAH	644545
MUNGER	OKLAHOMA	WITCHER	774987
MUNGER SE	OKLAHOMA	WITCHER	774987
MUNGER SOUTH	OKLAHOMA	WITCHER	774987
MUSKOGEE	MUSKOGEE	MUSKOGEE DISTRICT	495323
MUSKOGEE NORTH	MUSKOGEE	MUSKOGEE DISTRICT NORTH	495354
MUSTANG NE	CANADIAN	MUSTANG NORTH	495881
MUSTANG NW	CANADIAN	MUSTANG NORTH	495881
MUSTANG NW (NEW)	CANADIAN	MUSTANG NORTH	495881
MUSTANG SW	CANADIAN	YUKON SW	789075
MYERS SOUTH	OSAGE	ATLANTIC	029599
MYRTLE SW	KINGFISHER	SOONER TREND	665959
NATURA	OKMULGEE	NATURA DISTRICT	499572
NAVAL RESERVE NW	OSAGE	NAVAL RESERVE	499758
NAVAL RESERVE WEST	OSAGE	NAVAL RESERVE	499758
NAVINA NW	LOGAN	SOONER TREND	665959
NAVINA SW	LOGAN	EDMOND WEST	214586
NAVINA WEST	LOGAN	EDMOND WEST	214586
NELLIE	STEPHENS	NELLIE DISTRICT NORTH	501890
NEW CUSHING	PAYNE	NORFOLK	511564
NEW ENGLAND	OSAGE	ATLANTIC	029599
NEW HOPE SE	GARVIN	GOLDEN TREND	278587
NEW YORK	OKMULGEE	SAPULPA DISTRICT	633586
NEW YORK	CREEK	SAPULPA DISTRICT	633586
NEWALLA	OKLAHOMA	NEWALLA SW	505300
NEWALLA SOUTH	OKLAHOMA	NEWALLA SW	505300
NEWALLA WEST	OKLAHOMA	NEWALLA SW	505300
NEWBY	CREEK	TUSKEGEE WEST	722919
NEWCASTLE NW	MCCLAIN	NEWCASTLE NORTH	505858
NEWCASTLE SE	CLEVELAND	CORN DISTRICT	161867
NEWCASTLE SE	MCCLAIN	CORN DISTRICT	161867
NEWCASTLE WEST	GRADY	TUTTLE EAST	723012
NEWMAN	HUGHES	LAMAR EAST	399082
NILES EAST	CANADIAN	WATONGA-CHICKASHA TREND	751774
NILES NORTH	CANADIAN	WATONGA-CHICKASHA TREND	751774
NILES SE	CANADIAN	WATONGA-CHICKASHA TREND	751774
NILES SOUTH	CADDO	WATONGA-CHICKASHA TREND	751774
NILES SW	CANADIAN	WATONGA-CHICKASHA TREND	751774
NOBLE	CLEVELAND	NOBLE SE	509828
NOBSCOT	DEWEY	NOBSCOT NW	510045
NOBSCOT SW	CUSTER	PUTNAM	575633
NOBSCOT WEST	DEWEY	PUTNAM	575633
NORFOLK EAST	PAYNE	YALE-QUAY	784984
NORFOLK SE	PAYNE	SCHLEGEL NORTH	637748
NORGE NW	GRADY	WATONGA-CHICKASHA TREND	751774
NORGE SW	GRADY	VERDEN	736118
NORMAN	CLEVELAND	NORMAN NORTH	511905
NORMAN NE	CLEVELAND	NORMAN NORTH	511905
NORMAN NW	CLEVELAND	CORN DISTRICT	161867
NORMAN WEST	CLEVELAND	CORN DISTRICT	161867
NORRIS	LATIMER	RED OAK-NORRIS	591700
NORTH FORK	BEAVER	COMO SE	156344
NORTH STAR NORTH	BEAVER	UNION STAR	728107
NORTH STAR SE	BEAVER	UNION STAR	728107
NUMA WEST	GRANT	NUMA	514642
NUYAKA	OKMULGEE	NUYAKA DISTRICT	515200
NUYAKA WEST	CREEK	TUSKEGEE DISTRICT	722857
NYE	BEAVER	MOCANE-LAVERNE GAS AREA	480070
NYE NORTH	BEAVER	MOCANE-LAVERNE GAS AREA	480070
NYE NW	BEAVER	MOCANE-LAVERNE GAS AREA	480070
OAK GROVE	WAGONER	OAK GROVE DISTRICT	516752
OAKDALE NORTH	WOODS	OAKDALE	517186
OAKDALE NW	WOODS	OAKDALE	517186
OAKDALE SW	WOODS	OAKDALE	517186
OAKHURST	TULSA	RED FORK DISTRICT	590832
OAKMAN	PONTOTOC	OAKMAN DISTRICT	517899
OAKMAN DISTRICT WEST	PONTOTOC	OAKMAN DISTRICT	517899
OAKMAN SE	PONTOTOC	ADA DISTRICT EAST	002923
OAKMAN SOUTH	PONTOTOC	OAKMAN DISTRICT	517899
OAKWOOD NW	DEWEY	OAKWOOD NORTH	518240
OGLESBY	WASHINGTON	HOGSHOOTER	326836
OILTON	CREEK	CUSHING	175162
OKEENE NE	BLAINE	RINGWOOD	602225
OKEENE NE	MAJOR	RINGWOOD	602225
OKEMAH NORTH (OLD)	OKFUSKEE	OKEMAH NORTH	521619
OKESA	OSAGE	DOMES-POND CREEK	196518
OKESA EAST	OSAGE	DOMES-POND CREEK	196518
OKESA NE	OSAGE	DOMES-POND CREEK	196518
OKESA NORTH	OSAGE	DOMES-POND CREEK	196518
OKESA SOUTH	OSAGE	DOMES-POND CREEK	196518
OKESA SW	OSAGE	DOMES-POND CREEK	196518
OKFUSKEE EAST	OKFUSKEE	OKFUSKEE DISTRICT EAST	521991
OKFUSKEE EAST	OKMULGEE	OKFUSKEE DISTRICT EAST	521991
OKFUSKEE SE	OKFUSKEE	OKFUSKEE DISTRICT EAST	521991
OKMULGEE	OKMULGEE	OKMULGEE DISTRICT	522394
OKTAHA	MUSKOGEE	OKTAHA NW	522518
OLEAN	OKMULGEE	BEGGS DISTRICT	052239
OLIPHANT	OSAGE	BARKER	039257
OLIVE	CREEK	CUSHING	175162
OLNEY	PAWNEE	LAUDERDALE	403794
OLYMPIC NORTH	OKFUSKEE	OLYMPIC	525060
OMEGA EAST	KINGFISHER	ALTONA	013928
OMEGA NE	KINGFISHER	ALTONA	013928
ONA WEST	TEXAS	ONA NW	525463
ONAPA	MCINTOSH	CHECOTAH	134984
ONE THOUSAND ACRE	OKMULGEE	OKMULGEE DISTRICT	522394
ONETA	WAGONER	OAK GROVE DISTRICT	516752
ONEY EAST	CADDO	EAKLY-WEATHERFORD TREND	010255
ONEY NE	CADDO	EAKLY-WEATHERFORD TREND	010255
ONEY SOUTH	CADDO	EAKLY-WEATHERFORD TREND	010255
ONEY SW	CADDO	EAKLY-WEATHERFORD TREND	010255
ONG	SEMINOLE	LITTLE RIVER EAST	419249
ONG SE	SEMINOLE	WEWOKA DISTRICT	761765
ORCHARD CITY SW	OKLAHOMA	ORCHARD CITY	527207
ORIENTA	MAJOR	RINGWOOD	602225
ORIENTA EAST	MAJOR	RINGWOOD	602225
ORIENTA SE	MAJOR	RINGWOOD	602225
ORLANDO MIDDLE	PAYNE	ORLANDO	528199
ORLANDO NORTH	NOBLE	ORLANDO	528199
ORLANDO SOUTH	PAYNE	ORLANDO	528199
ORLANDO SOUTH	LOGAN	ORLANDO	528199
OSAGE	OSAGE	OSAGE CITY	529067
OSAGE CITY EAST	OSAGE	OSAGE CITY DISTRICT EAST	529098
OSAGE-HOMINY	OSAGE	OSAGE-HOMINY DISTRICT	529284
OTOE	NOBLE	OTOE CITY	530400
OTOE CITY NE	NOBLE	OTOE CITY	530400
OTOE CITY NW	NOBLE	OTOE CITY	530400
OTSTOT	KAY	BLACKWELL	069608
PACE	STEPHENS	EMPIRE-COMANCHE	224344
PACKSADDLE	ELLIS	PEEK SOUTH	547824
PACKSADDLE SE	ELLIS	PEEK SOUTH	547824
PADEN NORTH (OLD)	OKFUSKEE	PADEN NE	534935
PADEN SOUTH	OKFUSKEE	PADEN SW	535028
PAGE	OSAGE	PAGE DISTRICT	535555
PAGE	TULSA	PAGE DISTRICT	535555
PALACINE	STEPHENS	LOCO DISTRICT	422040
PALACINE SOUTH	STEPHENS	LOCO DISTRICT	422040
PAMETA	CREEK	CUSHING	175162
PANAMA EAST	LE FLORE	SPIRO SE	669865
PANTHER CREEK	GARVIN	GOLDEN TREND	278587

Table 6. Fields Not Officially Recognized by State Regulatory Agencies (Continued)

Alias Field	County Name	Valid Field Name	Field Code
PANTHER CREEK SOUTH	GARVIN	GOLDEN TREND	278587
PANTHER CREEK SW	GARVIN	GOLDEN TREND	278587
PAOLI SW	GARVIN	PAULS VALLEY WEST	543708
PARADISE SE	PAYNE	PARADISE	539182
PARALLEL EAST	DEWEY	NOBSCOT NW	510045
PARKER SW	HARPER	FORT SUPPLY NE	251101
PARKERSBURG	CUSTER	CLINTON	148733
PATRICK	PITTSBURG	CANADIAN	116282
PATTON	MUSKOGEE	JOLLY-PATTON	362944
PAW PAW	SEQUOYAH	KINTA	380610
PAW PAW NE	LE FLORE	PENO	549777
PAWHUSKA DISTRICT WEST	OSAGE	ATLANTIC	029599
PAWHUSKA WEST	OSAGE	ATLANTIC	029599
PAWNEE LAKE	PAWNEE	MASHAM	451191
PAYNE EAST	MCCLAIN	PAYNE	545010
PAYNE NE	MCCLAIN	PAYNE	545010
PAYNE NORTH	MCCLAIN	PAYNE	545010
PAYNE NW	MCCLAIN	PAYNE	545010
PAYNE WEST	MCCLAIN	PAYNE	545010
PAYSON EAST	LINCOLN	PAYSON	545227
PEARSON SWITCH	POTTAWATOMIE	ST LOUIS	674097
PEARSONS SWITCH	OSAGE	PEARSONIA	546274
PEAVINE	OKLAHOMA	EDMOND NE	214462
PECAN GROVE	HUGHES	HOLDENVILLE NE	327425
PECK (OLD)	STEPHENS	LOCO DISTRICT	422040
PECK MIDDLE	LINCOLN	PECK	546956
PECKHAM	KAY	BLACKWELL-NEWKIRK GAS AREA	011069
PEEK SE	ROGER MILLS	PEEK SOUTH	547824
PEMETA	CREEK	CUSHING	175162
PERKINS	LINCOLN	PERKINS SOUTH	550490
PERKINS WEST	LINCOLN	OLIVET	524161
PERRY	NOBLE	PERRY DISTRICT	550862
PERRY (OLD)	NOBLE	LUCIEN	432248
PERRY NW	NOBLE	PERRY DISTRICT	550862
PERRY WEST	NOBLE	SAMS	627541
PERRYMAN	TULSA	TULSA DISTRICT	720718
PETERSON	MUSKOGEE	YAHOLA DISTRICT	784891
PETTIQUAH EAST	OKFUSKEE	LAFFOON SE	394215
PETTIQUAH SE	OKFUSKEE	LAFFOON SE	394215
PETTIT	GRADY	CHICKASHA	137960
PHILLIPSVILLE	OKMULGEE	NUYAKA DISTRICT	515200
PICKETT PRAIRIE	OKMULGEE	SAPULPA DISTRICT	633586
PICKETT PRAIRIE	CREEK	SAPULPA DISTRICT	633586
PICKETT PRAIRIE NE	CREEK	SAPULPA DISTRICT	633586
PIEDMONT CM	CANADIAN	RICHLAND	599683
PIEDMONT NORTH	CANADIAN	REEDING SOUTH	593560
PIEDMONT WEST	CANADIAN	RICHLAND	599683
PINE	OKMULGEE	BALD HILL	035878
PINKSTON NORTH	ELLIS	GRAND WEST	284919
PITTSBURG SOUTH	PITTSBURG	PITTSBURG	558682
PLATTER	OSAGE	BOAR CREEK	076909
PLEASANT HILL	LOGAN	LANGSTON SOUTH	401562
PLEASANT HILL NE	GARFIELD	SOONER TREND	665959
PLEASANT HILL NW	GARFIELD	SOONER TREND	665959
PLEASANT RIDGE SE	KINGFISHER	SOONER TREND	665959
PLEASANT VALLEY SW (OLD)	LOGAN	PLEASANT VALLEY SOUTH	560806
PLEASANT VIEW SOUTH	GRADY	CHITWOOD	140192
POCASSET SW	GRADY	WATONGA-CHICKASHA TREND	751774
POLO (OLD)	NOBLE	POLO WEST	563984
POLO SE	NOBLE	POLO	563860
POLO SOUTH	NOBLE	POLO	563860
POND CREEK	OSAGE	DOMES-POND CREEK	196518
POND CREEK EAST	GRANT	GRANT-POND CREEK EAST	285392
POND CREEK SW	OSAGE	DOMES-POND CREEK	196518
PORTER	WAGONER	PORTER DISTRICT SE	566743
POSTLE EAST	TEXAS	POSTLE	567983
POSTLE NE	TEXAS	POSTLE	567983
POTEAU	LE FLORE	POTEAU-GILMORE	568200
PRAIRIE	OKFUSKEE	BEIDLEMAN	052456
PRAIRIE	CREEK	SLICK	660844
PRAIRIE CENTER WEST	GARFIELD	SALT FORK SE (NEW)	002235
PRAIRIE VALLEY	GARFIELD	HUNTER SOUTH	339764
PRAIRIE VALLEY NE	GARFIELD	HUNTER SOUTH	339764
PRATT	PAYNE	YALE-QUAY	784984
PRATT NE	PAYNE	YALE-QUAY	784984
PRESTON	OKMULGEE	BEGGS DISTRICT	052239
PRINGEY NORTH	WOODWARD	WAYNOKA NE	753123
PRINGEY SE	WOODWARD	CEDARDALE NE	128365
PRUITT CITY	CARTER	SHO-VEL-TUM	653086
PUMPKIN CENTER	CREEK	SAPULPA DISTRICT	633586
PURDY EAST	GARVIN	GOLDEN TREND	278587
PURDY NE	GARVIN	GOLDEN TREND	278587
PURDY NW	GARVIN	GOLDEN TREND	278587
PURDY SE	GARVIN	GOLDEN TREND	278587
PURE	CREEK	DEPEW	188952
PUTNAM EAST	DEWEY	PUTNAM	575633
PUTNAM NE	DEWEY	PUTNAM	575633
PUTNAM NORTH	DEWEY	PUTNAM	575633
PUTNAM SE	DEWEY	PUTNAM	575633
PUTNAM SW	DEWEY	PUTNAM	575633
QUAY	PAWNEE	YALE-QUAY	784984
QUAY	PAYNE	YALE-QUAY	784984
QUAY WEST	PAWNEE	GARR	266177
QUINLAN	WOODWARD	CEDARDALE NE	128365
QUINLAN NORTH	WOODWARD	WAYNOKA NE	753123
QUINLAN NW	WOODWARD	CEDARDALE NE	128365
QUINLAN SE	WOODWARD	CEDARDALE NE	128365
QUINLAN WEST	WOODWARD	CEDARDALE NE	128365
QUINN	OKFUSKEE	LYONS-QUINN	436457
QUINN	OKMULGEE	LYONS-QUINN	436457
QUINTON	PITTSBURG	QUINTON DISTRICT	580321
QUINTON	HASKELL	QUINTON DISTRICT	580321
QUINTON SOUTH	PITTSBURG	KINTA	380610
QUINTON SOUTH	LATIMER	KINTA	380610
QUINTON SW	LATIMER	KINTA	380610
RAINEY SE	WASHITA	RAINEY SOUTH	583864
RAINEY SW	WASHITA	RAINEY SOUTH	583864
RAINOLA	STEPHENS	RAINOLA DISTRICT	583957
RALSTON	PAWNEE	RALSTON DISTRICT	584546
RALSTON GAS AREA	PAWNEE	RALSTON DISTRICT	584546
RAMSEY	WASHINGTON	CANEY	116964
RAMSEY	CIMARRON	CASTANEDA	124497
RAMSEY EAST	PAYNE	LOST CREEK	428271
RANCH CREEK	PAWNEE	GREENUP	289515
RANDLETT SOUTH	COTTON	RANDLETT SW	586096
RANKIN SE	ROGER MILLS	REYDON	597115
RATTLESNAKE	PAYNE	MEHAN	465901
REAMS	PITTSBURG	REAMS SE	589344
RED FORK	TULSA	RED FORK DISTRICT	590832
RED MOUND SE	LINCOLN	MT VERNON	491324
RED OAK	LATIMER	RED OAK-NORRIS	591700
RED RIVER	TILLMAN	RED RIVER BED	591793
REDBIRD	WAGONER	REDBIRD DISTRICT	592289
REDLAND	SEQUOYAH	KINTA	380610
REDLAND NE	SEQUOYAH	KINTA	380610
REEDING	KINGFISHER	SOONER TREND	665959
REEDING NORTH	KINGFISHER	SOONER TREND	665959
REEDING NW	KINGFISHER	SOONER TREND	665959
REEDING SE	KINGFISHER	SOONER TREND	665959
REEDING SW	KINGFISHER	REEDING SOUTH	593560
REEDING WEST	KINGFISHER	SOONER TREND	665959
REMINGTON NORTH	OSAGE	REMINGTON	595513
REMINGTON NW	OSAGE	REMINGTON	595513
REMUS	POTTAWATOMIE	ST LOUIS	674097
RETTA	KAY	HUBBARD	336354
REYDON EAST	ROGER MILLS	REYDON	597115
REYDON NE	ROGER MILLS	REYDON	597115
REYDON NW	ROGER MILLS	REYDON	597115
REYDON SE	ROGER MILLS	REYDON	597115
REYDON WEST	ROGER MILLS	REYDON	597115
RHEAMS	PITTSBURG	REAMS SE	589344
RICE SW	TEXAS	GRIGGS SE	291468
RICH VALLEY SE	GRANT	RICH VALLEY	598939
RICHLAND EAST	CANADIAN	RICHLAND	599683
RICHLAND NORTH	CANADIAN	RICHLAND	599683
RICHLAND NW	CANADIAN	RICHLAND	599683
RICHLAND SE	CANADIAN	RICHLAND	599683
RICHMOND	WOODWARD	SEILING NE	643119
RICHMOND WEST	WOODWARD	SEILING NE	643119
RIDGEWAY	BEAVER	MOCANE-LAVERNE GAS AREA	480070
RIDGEWAY NW	BEAVER	MOCANE-LAVERNE GAS AREA	480070
RIDGEWAY SOUTH	BEAVER	MOCANE-LAVERNE GAS AREA	480070
RINGWOOD (OLD)	MAJOR	RINGWOOD	602225
RINGWOOD DISTRICT	MAJOR	RINGWOOD	602225
RINGWOOD EAST	MAJOR	RINGWOOD	602225
RINGWOOD NE	MAJOR	RINGWOOD	602225
RINGWOOD NORTH	ALFALFA	RINGWOOD	602225
RINGWOOD NORTH	MAJOR	RINGWOOD	602225
RINGWOOD NW	MAJOR	RINGWOOD	602225
RINGWOOD WEST	MAJOR	RINGWOOD	602225
RIPLEY EAST	PAYNE	RIPLEY	602659
RIVER BED	TILLMAN	RED RIVER BED	591793
RIVERLAND	OKFUSKEE	CLEARVIEW DISTRICT	147524
RIVERLAND	OKMULGEE	BEGGS DISTRICT	052239
RIVERLAND	TULSA	BIXBY-JENKS DISTRICT	067396
ROADY NE	GARVIN	HOOVER	331362
ROBBERSON	GARVIN	EOLA-ROBBERSON	226514
ROBINSON	MUSKOGEE	MUSKOGEE DISTRICT NORTH	495354
ROBINSON CREEK	LINCOLN	WILZETTA SOUTH	772383
ROCKFORD NW	CADDO	FLETCHER NE	245160
ROCKY EAST	WASHITA	ROCKY	609209
ROCKY WEST	WASHITA	ROCKY	609209
ROFF	PONTOTOC	DOLBERG DISTRICT	000567
ROLL EAST	ROGER MILLS	STRONG CITY DISTRICT	010199
ROLL NE	ROGER MILLS	STRONG CITY DISTRICT	010199
ROLL SE	ROGER MILLS	STRONG CITY DISTRICT	010199
ROOD-BETHEL	SEMINOLE	BETHEL	058997
ROSANNA	SEMINOLE	WEWOKA DISTRICT	761765
ROSCOE	MAJOR	OKEENE NW	521495
ROSCOE NW	MAJOR	CHEYENNE VALLEY	137278
ROSCOE SW	MAJOR	OKEENE NW	521495
ROSCOE WEST	MAJOR	OKEENE NW	521495
ROSE VALLEY NORTH	COTTON	ESSAQUANAHDALE	228506
ROSSTON NORTH	HARPER	MOCANE-LAVERNE GAS AREA	480070
ROUND HILL EAST	GRANT	WAKITA TREND	745559
ROUND HILL NORTH	GRANT	WAKITA TREND	745559
ROUND HILL NW	GRANT	WAKITA TREND	745559
ROUND PRAIRIE EAST	HUGHES	GERTY NW	270665
ROUND-UP	CARTER	SHO-VEL-TUM	653086
ROXANA	LOGAN	CRESCENT-LOVELL	169659
ROYAL	GARVIN	EOLA-ROBBERSON	226514
RUSK WEST	OKFUSKEE	GARDEN GROVE SOUTH	265278
RUSSELL	LOGAN	LANGSTON WEST	401593
RUSSELL NE	LOGAN	LANGSTON WEST	401593
RUSSELLVILLE NORTH	HASKELL	BROOKEN	094054
RYAN	JEFFERSON	SPRING	670795
SAC AND FOX	LINCOLN	STROUD	685102
SAC AND FOX NW	LINCOLN	STROUD	685102
SALON NORTH	ELLIS	MOCANE-LAVERNE GAS AREA	480070
SALON SE	ELLIS	GAGE	262736
SALON SOUTH	ELLIS	GAGE	262736
SALT CREEK	OKFUSKEE	TIGER FLATS	707603
SALT CREEK	OKMULGEE	TIGER FLATS	707603
SALT FORK	GRANT	SALT FORK SE (NEW)	002235
SALT FORK DISTRICT SE	GRANT	SALT FORK SE (NEW)	002235
SALT FORK SE	GRANT	SALT FORK SE (NEW)	002235
SALT SPRINGS SOUTH	HARPER	LOVEDALE	429697
SAMS DISTRICT	NOBLE	SAMS	627541
SAMS NE	NOBLE	PERRY DISTRICT	550862
SANCHO	SEMINOLE	WEWOKA DISTRICT	761765
SANCHO DISTRICT	SEMINOLE	WEWOKA DISTRICT	761765
SAND SPRINGS	TULSA	SAND SPRINGS DISTRICT	630455
SANDY CREEK SW	MURRAY	DAVIS	182170
SANDY LAND	LINCOLN	AGRA WEST	005186
SANFORD	SEMINOLE	SEMINOLE	643956
SANTA FE	STEPHENS	SHO-VEL-TUM	653086
SAPULPA	CREEK	SAPULPA DISTRICT	633586
SAPULPA DISTRICT SOUTH	CREEK	KELLYVILLE DISTRICT	373270
SAPULPA NW	CREEK	SAPULPA DISTRICT	633586
SARAH WHIPPLE	GARFIELD	GARBER	264596
SASAKWA	SEMINOLE	HOLDENVILLE	327363
SASAKWA	HUGHES	HOLDENVILLE	327363
SASAKWA EAST	SEMINOLE	HOLDENVILLE	327363
SASAKWA SE	HUGHES	HOLDENVILLE	327363
SASAKWA TOWNSITE	SEMINOLE	HOLDENVILLE	327363
SATCHELL VALLEY NORTH	GRANT	NUMA	514642
SAYRE	BECKHAM	SAYRE DISTRICT	636500
SCHLEGEL NE	PAYNE	SCHLEGEL NORTH	637748
SCHLEGEL NW	PAYNE	SCHLEGEL NORTH	637748
SCIPIO EAST	PITTSBURG	SCIPIO NW	639825
SCIPIO WEST	PITTSBURG	SCIPIO NW	639825
SCOTT	OKFUSKEE	SCOTT GAS AREA	640259
SCOTT	CREEK	KELLYVILLE DISTRICT	373270
SCOTT	MURRAY	VINES	739379

Table 6. Fields Not Officially Recognized by State Regulatory Agencies

Alias Field	County Name	Valid Field Name	Field Code
SCOTT NE	OKFUSKEE	SCOTT GAS AREA	640259
SEALY NORTH	SEMINOLE	HOLDENVILLE	327363
SEILING SOUTH	DEWEY	PUTNAM	575633
SELF NW	BECKHAM	ERICK GAS AREA SOUTH	227266
SELMAN	HARPER	LOVEDALE	429697
SELMAN EAST	HARPER	LOVEDALE NW	429790
SELMAN NORTH	HARPER	LOVEDALE NW	429790
SELTZER	WAGONER	STRIKER DISTRICT	684544
SEMINOLE CITY	SEMINOLE	SEMINOLE	643956
SEMINOLE EAST	SEMINOLE	SEMINOLE	643956
SEMINOLE NORTH	SEMINOLE	SEMINOLE	643956
SENTINEL NW	WASHITA	SENTINEL	644434
SEWARD	LOGAN	WATERLOO NORTH	751449
SEWARD SOUTH	LOGAN	WATERLOO NORTH	751449
SHADY POINT	LE FLORE	CAMERON	114670
SHAFFER	LINCOLN	AGRA	005062
SHAMROCK	CREEK	CUSHING	175162
SHAPON WEST	WOODWARD	SHARON WEST	648188
SHARON NW	WOODWARD	SHARON WEST	648188
SHARON SW	WOODWARD	TANGIER	697155
SHATTUCK EAST	ELLIS	SHATTUCK	648467
SHATTUCK SW	ELLIS	SHATTUCK	648467
SHAWNEE EAST A	POTTAWATOMIE	SHAWNEE EAST	648761
SHAWNEE LAKE EAST	POTTAWATOMIE	CENTERPOINT	129574
SHAWNEE LAKE SE	POTTAWATOMIE	CENTERPOINT	129574
SHAWNEE NORTH	POTTAWATOMIE	SHAWNEE NE	648901
SHAWNEE TOWNSITE	POTTAWATOMIE	SHAWNEE SW	648994
SHEETZ	CREEK	IRON POST	348626
SHEPARD	SEMINOLE	WEWOKA DISTRICT NORTH	761796
SHEPPARD	MUSKOGEE	COUNCIL HILL DISTRICT	165024
SHERIDAN	OKMULGEE	MOUNDS DISTRICT	488626
SHERIDAN	TULSA	MOUNDS DISTRICT	488626
SHERIDAN	CREEK	MOUNDS DISTRICT	488626
SHOLEM ALECHEM	STEPHENS	SHO-VEL-TUM	653086
SHOLEM ALECHEM	CARTER	SHO-VEL-TUM	653086
SHOLEM ALECHEM SW	CARTER	SHO-VEL-TUM	653086
SHOLEM ALECHEM WEST	STEPHENS	SHO-VEL-TUM	653086
SHORT JUNCTION	CLEVELAND	MOORE WEST	483914
SHORT JUNCTION WEST	CLEVELAND	MOORE WEST	483914
SHO-VEL-TUM DISTRICT	STEPHENS	SHO-VEL-TUM	653086
SHO-VEL-TUM DISTRICT	CARTER	SHO-VEL-TUM	653086
SHO-VEL-TUM DISTRICT	GARVIN	SHO-VEL-TUM	653086
SICKLES NE	CADDO	LOOKEBA	426649
SICKLES NW	CADDO	SICKLES NORTH	655077
SIGNAL HILL	SEMINOLE	HOLDENVILLE	327363
SIGNAL HILL	HUGHES	HOLDENVILLE	327363
SILVER CITY NORTH	CREEK	CUSHING	175162
SIMMONS-BLACK	OKMULGEE	NUYAKA DISTRICT	515200
SIX MILE	BEAVER	MOCANE-LAVERNE GAS AREA	480070
SIX MILE (NEW)	BEAVER	SIX MILE SOUTH	658604
SKELLY-FORD	LINCOLN	SKELLYVILLE (NEW)	000814
SKELLYVILLE	LINCOLN	SKELLYVILLE (NEW)	000814
SKELLYVILLE DISTRICT	LINCOLN	SKELLYVILLE (NEW)	000814
SKIATOOK WEST	OSAGE	JAVINE DISTRICT	355610
SKULL CREEK	OSAGE	DOMES-POND CREEK	196518
SLICK DISTRICT SOUTH	CREEK	EDNA DISTRICT	214896
SLICK SOUTH	CREEK	EDNA DISTRICT	214896
SLICK SW	CREEK	EDNA DISTRICT	214896
SMELSOR	COAL	CLARITA DISTRICT	145354
SOLDIER CREEK NORTH	COTTON	SOLDIER CREEK	664781
SOLDIER CREEK SW	COTTON	SOLDIER CREEK	664781
SOLOMON CREEK	OSAGE	BURBANK	103663
SOMMERVILLE	MUSKOGEE	TAFT DISTRICT	695853
SOONERVILLE NORTH	PAYNE	GEORGIA SOUTH	269952
SOUTHARD SE	BLAINE	WATONGA-CHICKASHA TREND	751774
SOUTHWESTERN	PAWNEE	LAUDERDALE	403794
SPARKS SE	LINCOLN	SPARKS EAST	667757
SPAULDING	SEMINOLE	HOLDENVILLE	327363
SPAULDING	HUGHES	HOLDENVILLE	327363
SPAULDING (OLD)	HUGHES	HOLDENVILLE	327363
SPAULDING EAST	HUGHES	ATWOOD NORTH	030095
SPAULDING NORTH	HUGHES	HOLDENVILLE	327363
SPAULDING SE	HUGHES	HOLDENVILLE	327363
SPAULDING SOUTH	HUGHES	HOLDENVILLE	327363
SPAULDING SW	HUGHES	HOLDENVILLE	327363
SPAULDING TOWNSITE	HUGHES	HOLDENVILLE	327363
SPAULDING WEST	HUGHES	HOLDENVILLE	327363
SPENCER	OKMULGEE	SPENCER DISTRICT	669090
SPENCER	TULSA	SPENCER DISTRICT	669090
SPENCER	WAGONER	SPENCER DISTRICT	669090
SPERRY	TULSA	BIRD CREEK	065407
SPIRO	LE FLORE	KINTA	380610
SPIRO NORTH	LE FLORE	KINTA	380610
SPORN EAST	LINCOLN	SPORN	670299
SPORN SE	LINCOLN	SPORN	670299
SPRING VALLEY EAST	GARFIELD	HUNTER SOUTH	339764
SPRING VALLEY NW	KINGFISHER	SOONER TREND	665959
SPRING VALLEY SE	GARFIELD	HUNTER SOUTH	339764
SPRINGER SW	CARTER	SPRINGER	671508
SPRINGHILL	OKFUSKEE	LYONS-QUINN	436457
SQUAW CREEK NE	BLAINE	GREENFIELD WEST	288957
SQUAW CREEK WEST	BLAINE	SQUAW CREEK	672624
SQUIRREL CREEK	DEWEY	SQUIRREL CREEK SOUTH	672717
ST JAMES EAST	LINCOLN	WELLSTON WEST	757828
ST JAMES SW	OKLAHOMA	LUTHER	434542
ST JOHN	OSAGE	NAVAL RESERVE	499758
ST JOHN WEST	OSAGE	NAVAL RESERVE	499758
ST LOUIS DISTRICT	POTTAWATOMIE	ST LOUIS	674097
ST LOUIS DISTRICT	SEMINOLE	ST LOUIS	674097
ST LOUIS DISTRICT NORTH	POTTAWATOMIE	ST LOUIS	674097
ST LOUIS NORTH	POTTAWATOMIE	ST LOUIS	674097
STAFFORD NW	CUSTER	BUTLER-CUSTER WEST	107422
STAR	BLAINE	SOONER TREND	665959
STAR	KINGFISHER	SOONER TREND	665959
STATE LINE	GRANT	CALDWELL	112872
STEALY	MCCLAIN	WAYNE SW	752968
STEALY SOUTH	MCCLAIN	WAYNE SW	752968
STEALY SW	MCCLAIN	WAYNE SW	752968
STEALY WEST	MCCLAIN	WAYNE SW	752968
STEEDMAN NORTH	PONTOTOC	ALLEN DISTRICT	011231
STEEDMAN NORTH DISTRICT	PONTOTOC	ALLEN DISTRICT	011231
STEEDMAN WEST	PONTOTOC	OAKMAN DISTRICT	517899
STELLA	CLEVELAND	CLAY CITY SE	146470
STERLING SE	COMANCHE	STERLING	679832
STIDHAM WEST	MCINTOSH	STIDHAM	680545
STILLWATER	PAYNE	STILLWATER (NEW)	002434
STILLWATER (OLD)	PAYNE	STILLWATER SE	680917
STILLWATER AIRPORT NORTH	PAYNE	STILLWATER AIRPORT	680762
STILLWATER AIRPORT WEST	PAYNE	STILLWATER AIRPORT NW	680799
STILLWATER DISTRICT	PAYNE	STILLWATER (NEW)	002434
STILLWATER EAST	PAYNE	STILLWATER (NEW)	002434
STILLWATER SOUTH	PAYNE	STILLWATER (NEW)	002434
STILLWATER SW	PAYNE	STILLWATER (NEW)	002434
STOCKHOLM EAST	HARPER	MOCANE-LAVERNE GAS AREA	480070
STOCKHOLM SW	HARPER	MOCANE-LAVERNE GAS AREA	480070
STOCKHOLM WEST	HARPER	MOCANE-LAVERNE GAS AREA	480070
STONEBLUFF	TULSA	STONEBLUFF DISTRICT	681909
STONEBLUFF	WAGONER	STONEBLUFF DISTRICT	681909
STORY SE	GARVIN	GOLDEN TREND	278587
STRIKER	WAGONER	STRIKER DISTRICT	684544
STRONG CITY	ROGER MILLS	STRONG CITY DISTRICT	010199
STRONG CITY EAST	ROGER MILLS	STRONG CITY DISTRICT	010199
STRONG CITY NE	ROGER MILLS	STRONG CITY DISTRICT	010199
STRONG CITY NORTH	ROGER MILLS	STRONG CITY DISTRICT	010199
STRONG CITY SE	ROGER MILLS	STRONG CITY DISTRICT	010199
STRONG CITY SOUTH	ROGER MILLS	STRONG CITY DISTRICT	010199
STRONG CITY WEST	ROGER MILLS	STRONG CITY DISTRICT	010199
STROUD SE	CREEK	STROUD	685102
STROUD SE	LINCOLN	STROUD	685102
STUART	PITTSBURG	PINE HOLLOW SOUTH	556791
STUART NE	PITTSBURG	PINE HOLLOW SOUTH	556791
STUART SE	PITTSBURG	PINE HOLLOW SOUTH	556791
STURGIS NORTH	CIMARRON	KEYES GAS AREA	377145
SUMMERS	MUSKOGEE	YAHOLA DISTRICT	784891
SUMMERS	OKMULGEE	HENRYETTA DISTRICT	317046
SUMMERS SE	OKMULGEE	HENRYETTA DISTRICT	317046
SUMMERS SOUTH	OKMULGEE	HENRYETTA DISTRICT	317046
SUMNER NORTH	NOBLE	SUMNER DISTRICT NORTH	688512
SUMNER WEST	NOBLE	SUMNER NW	688636
SUNFLOWER	LINCOLN	WELLSTON WEST	757828
SUNFLOWER SE	LINCOLN	WELLSTON WEST	757828
SUNNY SIDE	BEAVER	MOCANE-LAVERNE GAS AREA	480070
SUNNY SIDE EAST	BEAVER	MOCANE-LAVERNE GAS AREA	480070
SUNNYSIDE	BEAVER	MOCANE-LAVERNE GAS AREA	480070
SUNNYSIDE EAST	BEAVER	MOCANE-LAVERNE GAS AREA	480070
SUNRAY	TULSA	RED FORK DISTRICT	590832
SWEET HOME NE	LINCOLN	MT VERNON SW	491572
SWEET HOME NORTH	LINCOLN	MT VERNON SW	491572
SWEET WATER NORTH	ROGER MILLS	SWEET WATER NW	692479
SYLVIAN SW	SEMINOLE	SEMINOLE	643956
TABLER NE	GRADY	TABLER EAST	000823
TABLER NW	GRADY	WATONGA-CHICKASHA TREND	751774
TABLER SOUTH	GRADY	ALEX NW	009340
TABLER SW	GRADY	WATONGA-CHICKASHA TREND	751774
TABOR	CREEK	BRUCE	096796
TAFT NORTH	WAGONER	TAFT DISTRICT	695853
TALOGA SOUTH	DEWEY	PUTNAM	575633
TANEHA	TULSA	ALSUMA DISTRICT	013153
TANGIER NW	WOODWARD	TANGIER	697155
TANGIER NW	ELLIS	TANGIER	697155
TANGIER SE	WOODWARD	SHARON WEST	648188
TANGIER SOUTH	WOODWARD	TANGIER	697155
TANGIER WEST	WOODWARD	TANGIER	697155
TATUMS	CARTER	SHO-VEL-TUM	653086
TATUMS	GARVIN	SHO-VEL-TUM	653086
TECUMSEH (OLD)	POTTAWATOMIE	MORVIN	486828
TECUMSEH LAKE EAST	POTTAWATOMIE	TECUMSEH LAKE	699868
TECUMSEH LAKE WEST	POTTAWATOMIE	TECUMSEH LAKE	699868
TEGARDEN	WOODS	AVARD NW	031490
TEGARDEN SOUTH	WOODS	AVARD NW	031490
TEGARDEN WEST	WOODS	AVARD NW	031490
TERRA-OKLA	MUSKOGEE	BALD HILL	035878
TEXANNA	MCINTOSH	BROOKEN	094054
TEXANNA SW	MCINTOSH	BROOKEN	094054
TEXHOMA	TEXAS	GUYMON-HUGOTON GAS AREA	295545
THOMAS EAST	CUSTER	FAY EAST	237350
THOMAS SE	CUSTER	THOMAS SOUTH	705107
THOMAS SW	CUSTER	CUSTER CITY SE	175503
THOUSAND ACRE LAKE	OKMULGEE	OKMULGEE DISTRICT	522394
THREE SANDS	NOBLE	TONKAWA	712851
THREE SANDS	KAY	TONKAWA	712851
TIBBENS	CREEK	IRON POST	348626
TIBBENS NORTH	CREEK	IRON POST	348626
TIMBER CREEK WEST	BEAVER	MOCANE-LAVERNE GAS AREA	480070
TIMBER RIDGE	MUSKOGEE	MUSKOGEE DISTRICT	495323
TOGO	MAJOR	CAMPBELL	115538
TOGO EAST	MAJOR	CHEYENNE VALLEY	137278
TOGO SE	MAJOR	CAMPBELL	115538
TOGO SOUTH	MAJOR	CAMPBELL	115538
TONKAWA EAST	KAY	TONKAWA	712851
TONKAWA NE	KAY	TONKAWA	712851
TRAIL EAST	DEWEY	PUTNAM	575633
TRAIL NE	DEWEY	PUTNAM	575633
TRAIL WEST	DEWEY	PUTNAM	575633
TRANSCO NW	SEMINOLE	LITTLE RIVER	419218
TRANSCONTINENTAL	MUSKOGEE	COUNCIL HILL DISTRICT	165024
TRANSCONTINENTAL EAST	MUSKOGEE	COUNCIL HILL DISTRICT	165024
TRAUGH	SEMINOLE	KONAWA-DORA	385780
TRAUGH SOUTH	SEMINOLE	KONAWA-DORA	385780
TRIVOLI NW	MAJOR	ORION SE	528064
TRIVOLI WEST	MAJOR	ORION SE	528064
TULLAHASSEE	WAGONER	TULLAHASSEE DISTRICT	720563
TULSA	TULSA	TULSA DISTRICT	720718
TURKEY CREEK WEST	OSAGE	TURKEY CREEK	721307
TURKEY MOUNTAIN	TULSA	BIXBY-JENKS DISTRICT	067396
TURKEY PEN HOLLOW	OKMULGEE	TIGER FLATS	707603
TURLEY	OSAGE	TURLEY DISTRICT	721958
TURLEY	TULSA	TURLEY DISTRICT	721958
TURMAN	OKMULGEE	BEGGS DISTRICT	052239
TUSKEGEE	CREEK	TUSKEGEE DISTRICT	722857
TUSKEGEE EAST	CREEK	TUSKEGEE DISTRICT	722857
TUSSY	CARTER	SHO-VEL-TUM	653086
TUSSY	GARVIN	SHO-VEL-TUM	653086
TUTTLE	GRADY	MINCO EAST	476527
TUTTLE SE	GRADY	TUTTLE EAST	723012
TWENTY-ONE-ELEVEN	OSAGE	EDGEWOOD	213811
TWENTY-ONE-TEN	OSAGE	WILDHORSE SOUTH	768601
TWIN LAKES	SEMINOLE	BETHEL	058997
TWIN MOUND	BEAVER	MOCANE-LAVERNE GAS AREA	480070
TYROLA	SEMINOLE	TYROLA NE	724919
TYROLA EAST	SEMINOLE	TYROLA NE	724919
TYROLA NORTH	SEMINOLE	TYROLA NE	724919
TYROLA NW	SEMINOLE	TYROLA NE	724919
TYROLA SE	SEMINOLE	TYROLA NE	724919

Table 6. Fields Not Officially Recognized by State Regulatory Agencies (Continued)

Alias Field	County Name	Valid Field Name	Field Code
TYROLA SOUTH	PONTOTOC	TYROLA NE	724919
TYRONE NW	TEXAS	TYRONE	725105
ULAN	PITTSBURG	SCIPIO NW	639825
ULAN NORTH	PITTSBURG	SCIPIO NW	639825
ULAN SE	PITTSBURG	ULAN EAST	726712
ULAN SOUTH	PITTSBURG	REAMS NW	589313
ULAN WEST	PITTSBURG	SCIPIO NW	639825
UMBURN	OKFUSKEE	LYONS-QUINN	436457
UNION CITY NE	CANADIAN	EL RENO	217431
UNION CITY NW	CANADIAN	UNION CITY	727797
UNION CITY WEST	CANADIAN	UNION CITY	727797
UNION STAR EAST	BEAVER	SIX MILE SOUTH	658604
UNION STAR NORTH	BEAVER	UNION STAR	728107
UNION STAR NW	BEAVER	UNION STAR	728107
UNION STAR SE	BEAVER	ELMWOOD	221771
UNION STAR SOUTH	BEAVER	BALKO SOUTH	036467
UNION STAR SW	BEAVER	UNION STAR DISTRICT	015073
UNION STAR WEST	BEAVER	UNION STAR DISTRICT	015073
UNION VALLEY	LOGAN	EVANSVILLE NW	230924
VALLEY CENTER WEST	DEWEY	PUTNAM	575633
VELMA	STEPHENS	SHO-VEL-TUM	653086
VELMA NORTH	STEPHENS	SHO-VEL-TUM	653086
VERDEN EAST	GRADY	VERDEN	736118
VERDEN NE	CADDO	WATONGA-CHICKASHA TREND	751774
VERDEN NE	GRADY	WATONGA-CHICKASHA TREND	751774
VERDEN NW	CADDO	VERDEN	736118
VERDEN SE	GRADY	WATONGA-CHICKASHA TREND	751774
VERDEN SW	CADDO	VERDEN	736118
VERDEN WEST	CADDO	VERDEN	736118
VERN	TULSA	RED FORK DISTRICT	590832
VERNON	KAY	DILWORTH DISTRICT	192479
VERNON EAST	KAY	DILWORTH DISTRICT	192479
VERNON SE	KAY	DILWORTH DISTRICT	192479
VIAN	SEQUOYAH	SEQUOYAH	644545
VICI TOWNSITE	DEWEY	VICI	737488
VICI WEST	WOODWARD	HARMON EAST	306451
VICI WEST	ELLIS	HARMON EAST	306451
VICTOR	LINCOLN	MT VERNON SW	491572
VICTOR EAST	LINCOLN	MT VERNON SW	491572
VICTOR SE	LINCOLN	MT VERNON SW	491572
VINEYARD	POTTAWATOMIE	ROMULUS SW	612123
VINING NE	GRANT	CHEROKITA TREND	136007
VINING NORTH	ALFALFA	CHEROKITA TREND	136007
VINING SE	ALFALFA	LAMBERT SE	399361
VINITA	ROGERS	CATALE EAST	125675
VINITA	CRAIG	CATALE EAST	125675
WAGONER	WAGONER	WAGONER DISTRICT NW	744412
WAGONER DISTRICT SOUTH	WAGONER	WAGONER DISTRICT SW	744474
WAGONER SOUTH	WAGONER	WAGONER DISTRICT SW	744474
WAINRIGHT	MUSKOGEE	COUNCIL HILL DISTRICT	165024
WAKITA	GRANT	CHEROKITA TREND	136007
WAKITA DISTRICT	ALFALFA	WAKITA TREND	745559
WAKITA DISTRICT	GRANT	WAKITA TREND	745559
WAKITA NE	GRANT	WAKITA TREND	745559
WAKITA NW	GRANT	WAKITA TREND	745559
WAKITA SOUTH	GRANT	CHEROKITA TREND	136007
WAKITA SW	ALFALFA	CHEROKITA TREND	136007
WAKITA SW	GRANT	CHEROKITA TREND	136007
WALTERS	STEPHENS	WALTERS DISTRICT	747419
WALTERS	COTTON	WALTERS DISTRICT	747419
WANDELL	KINGFISHER	SOONER TREND	665959
WANDELL EAST	KINGFISHER	SOONER TREND	665959
WANDELL NE	KINGFISHER	SOONER TREND	665959
WANDELL SOUTH	KINGFISHER	SOONER TREND	665959
WANDELL SW	KINGFISHER	SOONER TREND	665959
WANETTE (OLD)	POTTAWATOMIE	ASHER WEST	027677
WANETTE EAST	POTTAWATOMIE	WANETTE	748225
WANETTE SOUTH	POTTAWATOMIE	WANETTE	748225
WARD DISTRICT	WAGONER	INOLA DISTRICT	347184
WARWICK	LINCOLN	WELLSTON NORTH	757735
WASHINGTON	MCCLAIN	WASHINGTON DISTRICT	750271
WASHINGTON EAST	MCCLAIN	WASHINGTON DISTRICT	750271
WASHINGTON NE	MCCLAIN	WASHINGTON DISTRICT	750271
WASHINGTON NORTH	MCCLAIN	WASHINGTON DISTRICT	750271
WASHINGTON NORTH (OLD)	MCCLAIN	WASHINGTON DISTRICT	750271
WASHINGTON WEST	MCCLAIN	WASHINGTON DISTRICT	750271
WASHUNGA EAST	KAY	KAW	370433
WATCHORN SE	PAWNEE	WATCHORN EAST	750984
WATCHORN SOUTH	PAWNEE	WATCHORN EAST	750984
WATERLOO DISTRICT NORTH	LOGAN	WATERLOO NORTH	751449
WATERLOO NW	LOGAN	WATERLOO NORTH	751449
WATERLOO SE	OKLAHOMA	EDMOND NE	214462
WATONGA EAST	BLAINE	WATONGA-CHICKASHA TREND	751774
WATONGA NE	BLAINE	WATONGA-CHICKASHA TREND	751774
WATONGA NW	BLAINE	WATONGA-CHICKASHA TREND	751774
WATONGA SE	BLAINE	WATONGA-CHICKASHA TREND	751774
WATONGA TREND	BLAINE	WATONGA-CHICKASHA TREND	751774
WATONGA TREND	CADDO	WATONGA-CHICKASHA TREND	751774
WATONGA TREND	CANADIAN	WATONGA-CHICKASHA TREND	751774
WATONGA TREND	DEWEY	WATONGA-CHICKASHA TREND	751774
WAUKOMIS	GARFIELD	SOONER TREND	665959
WAUKOMIS	MAJOR	SOONER TREND	665959
WAUKOMIS (OLD)	GARFIELD	SOONER TREND	665959
WAUKOMIS EAST	GARFIELD	SOONER TREND	665959
WAUKOMIS NEW	GARFIELD	SOONER TREND	665959
WAUKOMIS NORTH	GARFIELD	SOONER TREND	665959
WAUKOMIS NW	GARFIELD	SOONER TREND	665959
WAUKOMIS SE	GARFIELD	SOONER TREND	665959
WAUKOMIS SW	GARFIELD	SOONER TREND	665959
WAUKOMIS WEST	GARFIELD	SOONER TREND	665959
WAYNOKA NORTH	WOODS	WAYNOKA NE	753123
WAYNOKA SE	WOODS	WAYNOKA EAST	753092
WAYNOKA WEST	WOODWARD	WAYNOKA NE	753123
WAYSIDE POOL	WASHINGTON	BARTLESVILLE-DEWEY	041458
WEATHERFORD NORTH	CUSTER	WEATHERFORD	753767
WEATHERFORD NW	CUSTER	WEATHERFORD	753767
WEATHERFORD SE	CUSTER	EAKLY-WEATHERFORD TREND	010255
WEATHERFORD SOUTH	CUSTER	EAKLY-WEATHERFORD TREND	010255
WEATHERFORD SW	CUSTER	EAKLY-WEATHERFORD TREND	010255
WEBB NW	DEWEY	PUTNAM	575633
WEBBERS FALLS	SEQUOYAH	SEQUOYAH	644545
WEBER POOL	WASHINGTON	BARTLESVILLE-DEWEY	041458
WEBSTER	WAGONER	COWETA DISTRICT	166481
WEIMER	CRAIG	WIMER	772476
WELEETKA	OKFUSKEE	LYONS-QUINN	436457
WELEETKA DISTRICT NORTH	OKFUSKEE	LYONS-QUINN	436457
WELEETKA DISTRICT SW	OKFUSKEE	WELEETKA DISTRICT	756805
WELEETKA SOUTH	OKFUSKEE	WELEETKA DISTRICT	756805
WELLSTON NE	LINCOLN	WELLSTON NORTH	757735
WELLSTON NW	LINCOLN	WELLSTON WEST	757828
WELLSTON SOUTH	LINCOLN	WELLSTON	757673
WELLSTON SW	LINCOLN	WELLSTON WEST	757828
WELTY SW	OKFUSKEE	ROSENWALD	613890
WETLEY	SEMINOLE	ALLEN DISTRICT	011231
WETLEY NORTH	SEMINOLE	ALLEN DISTRICT	011231
WETLEY NW	SEMINOLE	ALLEN DISTRICT	011231
WETLEY WEST	SEMINOLE	ALLEN DISTRICT	011231
WETUMKA EAST	HUGHES	WETUMKA DISTRICT EAST	761579
WETUMKA SE	HUGHES	GREASY CREEK	287314
WETUMKA SOUTH	HUGHES	GREASY CREEK	287314
WEWOKA	SEMINOLE	WEWOKA DISTRICT	761765
WEWOKA	HUGHES	WEWOKA DISTRICT	761765
WEWOKA LAKE	SEMINOLE	WEWOKA DISTRICT	761765
WEWOKA LAKE NORTH	SEMINOLE	WEWOKA DISTRICT	761765
WEWOKA NORTH	SEMINOLE	WEWOKA DISTRICT NORTH	761796
WEWOKA SW	SEMINOLE	WEWOKA DISTRICT	761765
WEWOKA TOWNSITE	SEMINOLE	WEWOKA DISTRICT	761765
WHEATLAND SE	CLEVELAND	MOORE WEST	483914
WHEELER	CARTER	SHO-VEL-TUM	653086
WHITE HALL NORTH	NOBLE	MORRISON EAST	486053
WHITEFIELD SE	HASKELL	STIGLER	680607
WHITEROCK NORTH	NOBLE	TONKAWA SOUTH	712944
WHITETAIL NORTH	OSAGE	WHITETAIL	765780
WHITETAIL SOUTH	OSAGE	WHITETAIL	765780
WICEY	TULSA	WICEY DISTRICT	766710
WIER	TULSA	BROKEN ARROW DISTRICT	093603
WILBURTON NORTH	LATIMER	WILBURTON	767826
WILBURTON NW	LATIMER	WILBURTON	767826
WILDCAT JIM	CARTER	SHO-VEL-TUM	653086
WILDHORSE (NEW)	LINCOLN	AGRA	005062
WILLOW	GREER	WILLOW NE	770988
WILLOW NORTH	GREER	WILLOW NE	770988
WILLOW NW	GREER	WILLOW NE	770988
WILSON WEST	CARTER	JOINER CITY	362665
WILZETTA NW	LINCOLN	WILZETTA	772259
WINCHESTER EAST	WOODS	FRITZLEN	258650
WIRTH	PITTSBURG	CANADIAN	116282
WISER	OSAGE	BARTLESVILLE-DEWEY	041458
WOODROW	JEFFERSON	SPRING	670795
WOODWARD EAST	WOODWARD	WOODWARD NE	778468
WOODWARD SW	WOODWARD	SHARON WEST	648188
WOODWARD WEST	WOODWARD	WOODWARD NORTH	778499
WOODY CHAPEL SW	MCCLAIN	PAYNE	545010
WOOLSEY	STEPHENS	LOCO DISTRICT	422040
WOOLSEY SOUTH	STEPHENS	LOCO DISTRICT	422040
WOOLSEY SOUTH (OLD)	STEPHENS	LOCO DISTRICT	422040
WRIGHTS CORNER NORTH	STEPHENS	KNOX	384106
X-686	OSAGE	KEYSTONE DISTRICT EAST	377424
Y-686	OSAGE	DOMES-POND CREEK	196518
YAHOLA	MUSKOGEE	YAHOLA DISTRICT	784891
YAHOLA	WAGONER	YAHOLA DISTRICT	784891
YALE	PAYNE	YALE-QUAY	784984
YALE SW	PAYNE	YALE-QUAY	784984
YEAGER NORTH	HUGHES	GREASY CREEK	287314
YEAGER SE	HUGHES	GREASY CREEK	287314
YELLOWSTONE SW	WOODS	YELLOWSTONE SOUTH	786395
YOST NW	NOBLE	MORRISON SW	486239
YUKON NORTH	CANADIAN	YUKON NW	789064
YUKON SOUTH	CANADIAN	MUSTANG NORTH	495881
YUKON WEST	CANADIAN	YUKON NW	789064
ZEA	TEXAS	GUYMON-HUGOTON GAS AREA	295545
ZIMMERMAN	LINCOLN	WILZETTA SOUTH	772383
ZION SE	GARFIELD	KREMLIN EAST	387439
OREGON			
AL'S POOL	COLUMBIA	MIST	478835
BRUER	COLUMBIA	MIST	478835
FLORA	COLUMBIA	MIST	478835
PENNSYLVANIA			
ALABRAN	INDIANA	SMICKSBURG	007340
ANDERSON CREEK	CLEARFIELD	IRISH RUN	348275
ARMAGH CONSOL GAS	INDIANA	NOLO	510572
ARTEMAS A STORAGE	BEDFORD	FIVE FORKS	243009
BELMOUTH	ELK	HORTON	333563
BIG RUN CONSOL GAS	JEFFERSON	BIG RUN	063330
BLACKHAWK	BEAVER	BRUSH RUN	097742
BLACKTOWN	MERCER	VOLANT	741074
BULLERS	JEFFERSON	WARSAW	749821
BUNOLA	WASHINGTON	FORWARD	251938
BUNOLA	ALLEGHENY	FORWARD	251938
CHERRYTREE	VENANGO	TOONERVILLE	713358
CHERRYTREE	CAMBRIA	CHERRY TREE	013121
CHICKARAA	CAMBRIA	RAGER MOUNTAIN	582872
CLARION	CLARION	CLARION-MIOLA	145300
CLARK	INDIANA	BIG RUN	063330
COLORADO-GOODWILL	WARREN	GOODWILL HILL-GRAND VALLEY	280478
COLVIN	WASHINGTON	BELLEVERNON	053882
CROSS CREEK	WASHINGTON	ELDERSVILLE	218322
DONEGAL	WASHINGTON	MEHAFFY	465885
DRIFTWOOD	CAMERON	PUNXSUTAWNEY-DRIFTWOOD	575168
DUHRING	FOREST	WATSON-DUHRING	752045
EAST BRANCH A	WARREN	WETMORE	761501
EAST BRANCH A	MCKEAN	WETMORE	761501
EAST BRANCH B	WARREN	WETMORE	761501
EAST BRANCH B	MCKEAN	WETMORE	761501
ELK RUN CONSOL GAS	JEFFERSON	FROSTBURG	259010
FAIR-HELM	ARMSTRONG	MADISON	439969
FINLEYVILLE	WASHINGTON	RODFIELD	610085
FINLEYVILLE	ALLEGHENY	RODFIELD	610085
FLORENCE	WASHINGTON	FLORENCE-FIVE POINTS	245892
GALBRAITH	JEFFERSON	BROOKVILLE	007460
GAMBLE-HAYDEN	ALLEGHENY	FORWARD	251938
GREENLICK	POTTER	LEIDY	408747
GREENLICK	CLINTON	LEIDY	408747
HAVERLINE	ALLEGHENY	DORSEYVILLE	198481
HEARD	WASHINGTON	FINLEY WEST	241424
HEARD	GREENE	FINLEY WEST	241424
HENDERSON	VENANGO	WOLF CREEK	776236
HENDERSON	MERCER	WOLF CREEK	776236
HIGHOUSE	FAYETTE	HIGHHOUSE	321986
HOLBROOK	GREENE	WOODRUFF	007376

Table 6. Fields Not Officially Recognized by State Regulatory Agencies

Alias Field	County Name	Valid Field Name	Field Code
HUGHES	BUTLER	FREEPORT	257162
HUNTERS CAVE	GREENE	SYCAMORE	693302
IOWA	JEFFERSON	BROOKVILLE	007460
IRWIN	WESTMORELAND	MURRYSVILLE	494982
KANESHOLM	MCKEAN	BURNING WELL	105436
KEASEY	BUTLER	SAXONBURG	636376
KEELOR	MCKEAN	TIPPARARY	709231
KINTER	INDIANA	MARION CENTER	447810
KINZUA EAST	MCKEAN	KINZUA	380837
KIRBY	GREENE	SHANNON RUN	007331
KNOX	CLARION	ELK CITY-KNOX	219110
LABORDE	CLEARFIELD	IRISH RUN	348275
LUTHERSBURG-HELVETIA	CLEARFIELD	PUNXSUTAWNEY-DRIFTWOOD	575168
MAJORSVILLE	WASHINGTON	FINLEY WEST	241424
MAJORSVILLE	GREENE	FINLEY WEST	241424
MARKLE	JEFFERSON	BROOKVILLE	007460
MARS-GLADE MILLS	BUTLER	GLADE MILLS	006200
MCCURDY	WASHINGTON	MCDONALD-MCCURDY	459310
MCDONALD	WASHINGTON	MCDONALD-MCCURDY	459310
MCDONALD	ALLEGHENY	MCDONALD-MCCURDY	459310
MCKINLEY	ELK	KANE	368790
MEADE	ERIE	ERIE	227297
MEADE RUN	MCKEAN	GUFFEY	294067
MEEKER	TIOGA	TIOGA	709091
MOHAN RUN	ELK	HORTON	333563
MT ROYAL	ALLEGHENY	GLENSHAW	276843
MUNDERF	JEFFERSON	WARSAW	749821
MURRYSVILLE	ALLEGHENY	CLUGSTON	007463
NEUBERT	BUTLER	WINFIELD WEST	007373
NEW WASHINGTON	CLEARFIELD	BURNSIDE	007296
NORTHEAST	ERIE	NORTH EAST	512542
OLIVEBURG	JEFFERSON	FROSTBURG	259010
OWLS NEST	ELK	BEAR CREEK	048643
PALMER STORAGE	TIOGA	TIOGA	709091
PATTON	WESTMORELAND	WEBSTER	754542
PATTON	CAMBRIA	CARROLTOWN	121826
PETROLEUM CENTER	VENANGO	PETROLEUM CENTER-PIONEER	552551
PINE	INDIANA	NOLO	510572
PLUM	VENANGO	COOPERSTOWN	160142
RUSH RUN	FAYETTE	LUZERNE WEST	008218
SALEM	CLEARFIELD	PUNXSUTAWNEY-DRIFTWOOD	575168
SALT RUN	CAMERON	EMPORIUM EAST	224390
SCOTTDALE	WESTMORELAND	MAYFIELD	455469
SHARON	POTTER	SHARON CENTER	648002
SOLDIERS RUN	JEFFERSON	RATHMEL	587163
SOUTH BEND	ARMSTRONG	ROARING RUN	605055
SOUTH BEND	INDIANA	ROARING RUN	605055
SPRANKLE	JEFFERSON	FROSTBURG	259010
SUGAR RUN	WASHINGTON	SUGAR	013427
SUMMIT	ERIE	ERIE	227297
SUMMIT NORTH	FAYETTE	SUMMIT	688357
SWARTS	GREENE	SYCAMORE	693302
SWARTS WEST	GREENE	SYCAMORE	693302
SWEDE HILL	MCKEAN	TIPPARARY	709231
TAMARACK	CLINTON	LEIDY	408747
TARENTUM STONE & COAL	ALLEGHENY	RURAL RIDGE	619153
TEPE	ALLEGHENY	ELIZABETH	218915
TRADE CITY	INDIANA	SMICKSBURG	007340
TRAFFORD	WESTMORELAND	MURRYSVILLE	494982
TRUITTSBURG	CLARION	SHANNONDALE	647795
WELLENDORF	MCKEAN	BETULA	059595
WHARTON	POTTER	EAST FORK-WHARTON	008117
WHARTON	CAMERON	EAST FORK-WHARTON	008117
TENNESSEE			
BOONE CAMP NORTH	MORGAN	BOONE CAMP	081025
BURRVILLE NORTH	MORGAN	BURRVILLE	106504
DAN BRANCH	MORGAN	GATEWOOD-STOWERS	010928
DOUGLAS BRANCH NORTH	MORGAN	DOUGLAS BRANCH	199866
FRANKFORT EAST	MORGAN	FRANKFORT NE	254907
GATEWOOD SCHOOL	MORGAN	GATEWOOD-STOWERS	010928
GLADES	MORGAN	GATEWOOD-STOWERS	010928
INDIAN CREEK NE	MORGAN	INDIAN CREEK	345200
JAMESTOWN	FENTRESS	GLENOBEY	001122
LAUREL CREEK	MORGAN	BURRVILLE	106504
LOVE LADY	PICKETT	LOVE LADY NW	014652
LOW GAP	SCOTT	LOW GAP-REUBEN HOLLOW	010970
PINE BRANCH	CLAY	KETTLE CREEK	376708
RUBEN HOLLOW	SCOTT	LOW GAP-REUBEN HOLLOW	010970
RUGBY SW	MORGAN	RUGBY	618275
SHIRLEY FLD	MORGAN	SHIRLEY	652900
STANLEY CREEK	SCOTT	STANLEY JUNCTION	001321
STOWERS NW	MORGAN	GATEWOOD-STOWERS	010928
WINNONA	SCOTT	WINONA	773793
WOLF BRANCH	FENTRESS	HONEY CREEK SOUTH	330729
TEXAS			
ABERCROMBIE-WILSON	ARCHER	KING-WILSON	379680
AGEY	CARSON	PANHANDLE	537880
AKIN & DIMOCK	ARCHER	ARCHER COUNTY REGULAR	023554
ALCORN	RUNNELS	ALLCORN	006368
ALDWELL	REAGAN	SPRABERRY TREND AREA	670609
ALICEANNE	SHACKELFORD	SHACKELFORD NE	646494
ALICEANNE SOUTH	SHACKELFORD	SHACKELFORD NE	646494
ALLAR-MARKS	REEVES	KEN REGAN	373921
ALLEN	STARR	ALVAREZ	014362
ALVIN	PANOLA	BRIGGS	011075
AMBRA NORTH	JACK	AMBRA	015602
ANDREWS NE	ANDREWS	MAGUTEX	441240
ANGUS	NAVARRO	CORSICANA	162916
ARCHER CITY SE	ARCHER	ARCHER COUNTY REGULAR	023554
ARLIS	GLASSCOCK	DEWEY LAKE SOUTH	003826
ARROYO NEGRO	ZAVALA	PEARSALL	546119
ATHEY EAST	PECOS	ATHEY	029289
AVIATORS NORTH	WEBB	AVIATORS	031800
BAILEY SW	NUECES	BAILEY	035289
BAKKE NORTH	ANDREWS	WEMAC	758262
BALTO	TAYLOR	AUDAS-GRAHAM	030436
BANKLINE-EVANS	EASTLAND	BANKLINE-EVANS LAKE	000860
BARNSLEY	WEBB	VAQUILLAS RANCH	734014
BAY CITY NORTH	MATAGORDA	MARKHAM NORTH	448184
BAYS NORTH	RUNNELS	DEIKE	186620
BEAL NOVI	LIPSCOMB	BEAL	048302
BECKNALL SE	WISE	MORRIS	485774
BEE CREEK	CALDWELL	DALE-MCBRIDE	178760
BELCHER	JONES	TRUBY NORTH	719129
BENAVIDES RANCH	WEBB	BENAVIDES	055494
BENAVIDES SOUTH	ZAPATA	CISCO-BENAVIDES	007240
BIG JOHN	KARNES	PANNA MARIA	538035
BIG WELLS NE	ZAVALA	BIG WELLS	063826
BILLINGTON	MARTIN	SPRABERRY TREND AREA	670609
BLOCK 18	WARD	BLOCK 17 SE	072398
BLOCK 220-L	OFFSHORE-STATE	GALVESTON 220-L	837220
BLOCK 39 SOUTH	UPTON	SPRABERRY TREND AREA	670609
BLUCHER	JIM WELLS	TIJERINA-CANALES-BLUCHER	707913
BOLING DOME	FORT BEND	BOLING SOUTH	078831
BOLING DOME	WHARTON	BOLING SOUTH	078831
BONEBRAKE	WEBB	VAQUILLAS RANCH	734014
BOTTENFIELD	GAINES	D E B	177737
BRANHAM	STARR	ALVAREZ	014362
BRANTEX	SCURRY	REVILO	597032
BRANYON	CALDWELL	LULING-BRANYON	433891
BRAZOS BLK 339	OFFSHORE-STATE	STATE TRACT 339-L	014598
BRAZOS BLK 340	OFFSHORE-STATE	MIDDLE BANK REEF	471457
BRAZOS BLK 340	OFFSHORE-STATE	BLOCK 340	006221
BRAZOS BLK 366	OFFSHORE-STATE	MIDDLE BANK REEF	471457
BRAZOS BLK 367	OFFSHORE-STATE	MIDDLE BANK REEF	471457
BRAZOS BLK 367	OFFSHORE-STATE	BLOCK 367-L	006229
BRAZOS BLK 368	OFFSHORE-STATE	BLOCK 368-L	006227
BRAZOS BLK 369	OFFSHORE-STATE	BLOCK 368-L	006227
BRAZOS BLK 369	OFFSHORE-STATE	BLOCK 369-L	006226
BRAZOS BLK 374	OFFSHORE-STATE	COWTRAP SOUTH	000533
BRAZOS BLK 374	OFFSHORE-STATE	COWTRAP NORTH	000532
BRAZOS BLK 402S	OFFSHORE-STATE	BRAZOS BLK 386S	806386
BRAZOS BLK 404	OFFSHORE-STATE	BRAZOS BLK 405	805405
BRAZOS BLK 406	OFFSHORE-STATE	MORGANITE	002188
BRAZOS BLK 441	OFFSHORE-STATE	BRAZOS BLK 440	805440
BRAZOS BLK 488S	OFFSHORE-STATE	KAIN	368294
BRAZOS BLK 527S	OFFSHORE-STATE	COLORADO DELTA	154756
BRAZOS BLK 533S	OFFSHORE-STATE	COLORADO DELTA	154756
BREEDLOVE NORTH	MARTIN	BREEDLOVE	090441
BRIAR CREEK	YOUNG	CDC	110237
BRIDGEPORT EAST	WISE	MORRIS	485774
BRIDGEPORT NORTH	WISE	MORRIS	485774
BROADDUS	SAN AUGUSTINE	BROOKELAND	004302
BRONTE NORTH	COKE	RAWLINGS	587956
BROSIUS	JACK	BRYSON EAST	098935
BROWN	SCURRY	KELLY-SNYDER	373084
BROWN + THORPE	CRANE	BROWN & THORP	001826
BROWN + THORPE	PECOS	BROWN & THORP	001826
BROWN + THORPE EAST	PECOS	BROWN & THORP EAST	001829
BROWN + THORPE NORTH	PECOS	BROWN & THORP NORTH	001828
BROWN + THORPE WEST	PECOS	BROWN & THORP WEST	001827
BROWN-HATCHETT	CALLAHAN	CALLAHAN COUNTY REGULAR	113647
BUCHANAN NORTH	CALDWELL	DALE-MCBRIDE	178760
BUNTING	CLAY	MCKINLAY	461398
BURK	HEMPHILL	FELDMAN	238242
BUSTAMANTE SOUTH	ZAPATA	HAYNES	311287
CADDO	MARION	MARION COUNTY	447812
CAL	IRION	BAKER RANCH	035853
CAL SOUTH	IRION	BAKER RANCH	035853
CAMPANERO EAST	EDWARDS	SAWYER	636097
CAMPANERO NORTH	EDWARDS	SAWYER	636097
CANADIAN EAST	HEMPHILL	CANADIAN SE	116468
CANALES	JIM WELLS	TIJERINA-CANALES-BLUCHER	707913
CANON	BORDEN	JO-MILL	360402
CARESS	WEBB	BENAVIDES	055494
CASA BLANCA NORTH	DUVAL	CASA BLANCA	123319
CASA BLANCA SOUTH	DUVAL	SEVENTY-SIX WEST	645723
CASEY	KENT	S M S	622674
CATTO	WEBB	VAQUILLAS RANCH	734014
CAUGHLIN SOUTH	WISE	MORRIS	485774
CEDAR CREEK	LIMESTONE	HONEST RIDGE	330618
CELANESE	KLEBERG	CHEMCEL	135294
CELANESE	NUECES	CHEMCEL	135294
CELANESE SOUTH	KLEBERG	CHEMCEL SOUTH	135325
CENTRALIA DRAW	REAGAN	SPRABERRY TREND AREA	670609
CHAMBLISS	YOAKUM	BRAHANEY	087992
CHAVACO	WEBB	BENAVIDES	055494
CHRISTINE	DAWSON	ACKERLY NORTH	002489
CHULA	JIM HOGG	EL JAVALI	216873
CHURCH	UPTON	MCELROY	459631
CHURCH-FIELDS	CRANE	MCELROY	459631
CLANAHAN	YOAKUM	PRENTICE	571626
CLARK	GUADALUPE	DARST CREEK	181209
COAL MINE	MEDINA	CHICON LAKE	138394
COBB	YOAKUM	PRENTICE	571626
COLD SPRINGS WEST	SAN JACINTO	COLD SPRINGS	152035
CONTRARY	WEBB	BENAVIDES	055494
COPANO BAY	ARANSAS	FULTON BEACH	260340
CORDOVA NORTH	UPTON	CORDOVA	012504
CORSICA WEST	STONEWALL	CORSICA	162854
CORSICANA SHALLOW	NAVARRO	CORSICANA	162916
COTTONWOOD CREEK	DE WITT	HOLLY EAST	328634
COWTHER	MCMULLEN	CROWTHER	172976
CROSS ROADS	JONES	JONES COUNTY REGULAR	363192
CROWN NORTH	ATASCOSA	CROWN EAST	172821
CROWN SOUTH	ATASCOSA	CROWN EAST	172821
CURRY	RUNNELS	HULL-DOBBS	337997
C-W	SCURRY	REVILO	597032
DALE	CALDWELL	DALE-MCBRIDE	178760
DALE WEST	CALDWELL	DALE-MCBRIDE	178760
DAYTON SOUTH	LIBERTY	LIBERTY SOUTH	413421
DE BERRY	PANOLA	BETHANY	058904
DEAN	COCHRAN	SLAUGHTER	660348
DELFERN	JACK	JACK COUNTY REGULAR	352386
DERBY EAST	FRIO	PEARSALL	546119
DIAMONBACK	WEBB	DIAMONDBACK	013127
DIAMOND HALF	GOLIAD	PETTUS NEW	553187
DIBOLL	ANGELINA	GINTER	273905
DIRGIN	RUSK	OAK HILL	516814
DOBBS	WARD	WARD SOUTH	749062
DON GARDNER	RUNNELS	DON	196642
DRISCOLL	DUVAL	CONOCO DRISCOLL	157987
DUCAN SOUTH	WHARTON	DUNCAN SOUTH	008693
DUCK BAY	CALHOUN	JAY WELDER	355858
DURKEE SOUTH	HARRIS	DURKEE	207679
EAGLE LAKE SOUTH	COLORADO	THOMAS	704875
EAVES	WINKLER	SCARBOROUGH	636880
ED KENNEDY	CULBERSON	FORD WEST	248404
EDWARDS NORTH	ECTOR	DOUBLE -H-	011703
EL HUERFANO	ZAPATA	HAYNES	311287

Table 6. Fields Not Officially Recognized by State Regulatory Agencies (Continued)

Alias Field	County Name	Valid Field Name	Field Code
ELISA	ZAPATA	HAYNES	311287
ELROD	WISE	ALVORD	014486
ESPY	SUTTON	SAWYER	636097
ESTES BLOCK B-19	WARD	H S A	297678
EVANS	COOKE	SIVELLS BEND	658325
EVANS BEND	COOKE	SIVELLS BEND	658325
FAIRFIELD	FREESTONE	REED	593095
FAIRWAY WEST	ANDERSON	FAIRWAY	234188
FAIRWAY WEST	HENDERSON	FAIRWAY	234188
FENTON-CRAIG	GREGG	WILLOW SPRINGS WEST	771267
FISHER COUNTY	FISHER	ROYSTON	617176
FISHER COUNTY REGULAR	FISHER	ROYSTON	617176
FLETCHER	FALLS	LOTT	428829
FLINT CREEK	YOUNG	CDC	110237
FLUVANNA NORTH	SCURRY	FLUVANNA	246714
FORDTRAN	DE WITT	HELEN GOHLKE	314721
FOWEL	DAWSON	JO-MILL	360402
FRANCISCO SOUTH	ZAPATA	CISCO-BENAVIDES	007240
FRANKSTON WEST	HENDERSON	FAIRWAY	234188
FREUND	ANDREWS	NELSON	502076
FULLER-COKE	COKE	JAMESON	354215
FULLER-COKE NORTH	COKE	JAMESON	354215
FULLER-COKE SE	COKE	JAMESON	354215
FULLER-COKE SOUTH	COKE	JAMESON	354215
G N K	TOM GREEN	FWB	005197
G T W	TAYLOR	AUDAS-GRAHAM	030436
GAIL G	EASTLAND	CRAWFORD	168884
GAILY	EASTLAND	GAILEY	001103
GAINSVILLE NORTH	COOKE	COOKE COUNTY REGULAR	159134
GALVESTON BLK 101	OFFSHORE-STATE	SHIPWRECK	652669
GALVESTON BLK 146S	OFFSHORE-STATE	CAPLEN	118886
GALVESTON BLK 147S	OFFSHORE-STATE	CAPLEN	118886
GALVESTON BLK 148S	OFFSHORE-STATE	CAPLEN SOUTH	118899
GALVESTON BLK 155S	OFFSHORE-STATE	CRYSTAL BEACH	173472
GALVESTON BLK 157S	OFFSHORE-STATE	CRYSTAL BEACH	173472
GALVESTON BLK 169S	OFFSHORE-STATE	SHIPWRECK	652669
GALVESTON BLK 172S	OFFSHORE-STATE	SHIPWRECK	652669
GALVESTON BLK 173S	OFFSHORE-STATE	SHIPWRECK	652669
GALVESTON BLK 174S	OFFSHORE-STATE	SHIPWRECK	652669
GALVESTON BLK 176S	OFFSHORE-STATE	BLOCK 176-S	005811
GALVESTON BLK 181S	OFFSHORE-STATE	SHIPWRECK	652669
GALVESTON BLK 182S	OFFSHORE-STATE	SHIPWRECK	652669
GALVESTON BLK 214	OFFSHORE-STATE	G O M ST 214-L	262182
GALVESTON BLK 222S	OFFSHORE-STATE	LAFITTES GOLD	394308
GALVESTON BLK 228S	OFFSHORE-STATE	LAFITTES GOLD	394308
GALVESTON BLK 229S	OFFSHORE-STATE	LAFITTES GOLD	394308
GALVESTON BLK 234S	OFFSHORE-STATE	LAFITTES GOLD	394308
GALVESTON BLK 236S	OFFSHORE-STATE	LAFITTES GOLD	394308
GALVESTON BLK 245	OFFSHORE-STATE	BLOCK 245	006224
GALVESTON BLK 278	OFFSHORE-STATE	FREEPORT	257162
GALVESTON BLK 307	OFFSHORE-STATE	BRAZOS BLK 386S	806386
GALVESTON BLK 334	OFFSHORE-STATE	GALVESTON BLK 310	837310
GALVESTON BLK 335	OFFSHORE-STATE	GALVESTON BLK 310	837310
GALVESTON BLK 409S	OFFSHORE-STATE	SEASTAR I	012278
GANADO NORTH	JACKSON	SANDY CREEK	631385
GEORGE PARKS	SCURRY	KELLY-SNYDER	373084
GILMER WEST	UPSHUR	ROSEWOOD	613983
GLADEWATER SOUTH	GREGG	GLADEWATER	274597
GLADYS-MAG	JACK	BOONSVILLE	081249
GLASS	MARTIN	SPRABERRY TREND AREA	670609
GOMEZ SW	PECOS	GOMEZ	279548
GRAHAM	YOUNG	GRAHAM CITY	283749
GRANITE	CALLAHAN	A C SCOTT	000908
GRIMM	TAYLOR	AUDAS-GRAHAM	030436
GROESBECK SOUTH	LIMESTONE	GROESBECK	292088
GULF-MCELROY	CRANE	MCELROY	459631
H S A NORTH	WARD	WARD-ESTES NORTH	748938
HALE SCHALEBEN	HIDALGO	SCHALEBEN	001268
HALLEY EXTENSION	WINKLER	HALLEY	300375
HALLWOOD	JACK	BOONSVILLE	081249
HANKAMER NW	LIBERTY	HANKAMER	302979
HARPER WEST	ECTOR	HARPER	306916
HARVEY EAST	SAN PATRICIO	HARVEY DEEP	309024
HASTINGS	BRAZORIA	HASTINGS EAST	309489
HAYNES JRS	ZAPATA	HAYNES	311287
HAZIDA	WARD	TWOFREDS	724198
HEADQUARTERS	ARANSAS	ST CHARLES	673074
HECAR	REFUGIO	REFUGIO-FOX	594056
HEMBY	ANDERSON	ELKHART	219663
HEMPHILL EAST	HEMPHILL	HEMPHILL	315620
HIGH ISLAND BLK 115S	OFFSHORE-STATE	HIGH ISLAND	321720
HIGH ISLAND BLK 118S	OFFSHORE-STATE	HIGH ISLAND	321720
HIGH ISLAND BLK 118S	OFFSHORE-STATE	PIRATES COVE	010154
HIGH ISLAND BLK 119S	OFFSHORE-STATE	HIGH ISLAND	321720
HIGH ISLAND BLK 22-L	OFFSHORE-STATE	HIGH ISLAND BLK 23-L	848023
HIGH ISLAND BLK 27	OFFSHORE-STATE	G O M 27-L	006233
HIGH ISLAND BLK 51S	OFFSHORE-STATE	STATE TRACT 60-S WEST	013940
HIGH ISLAND BLK 52S	OFFSHORE-STATE	STATE TRACT 60-S EAST	013939
HIGH ISLAND BLK 54	OFFSHORE-STATE	HIGH ISLAND BLK 30	848030
HIGH ISLAND BLK 59S	OFFSHORE-STATE	STATE TRACT 60-S CENTRAL	013938
HIGH ISLAND BLK 59S	OFFSHORE-STATE	STATE TRACT 60-S EAST	013939
HIGH ISLAND BLK 60S	OFFSHORE-STATE	STATE TRACT 60-S CENTRAL	013938
HIGH ISLAND BLK 60S	OFFSHORE-STATE	STATE TRACT 60-S EAST	013939
HIGH ISLAND BLK 60S	OFFSHORE-STATE	STATE TRACT 60-S WEST	013940
HIGH ISLAND BLK 66S	OFFSHORE-STATE	MCFADDIN BEACH EAST	459817
HIGH ISLAND BLK 7	OFFSHORE-STATE	HIGH ISLAND BLK 24	848024
HIGH ISLAND BLK 77S	OFFSHORE-STATE	MCFADDIN BEACH EAST	459817
HIGH ISLAND BLK 83S	OFFSHORE-STATE	G O M ST 83S	262178
HIGH ISLAND BLK 84S	OFFSHORE-STATE	G O M-MCFADDIN BEACH DOME	262147
HIGH ISLAND BLK 87S	OFFSHORE-STATE	BLOCK 87-S	005810
HIGH ISLAND BLK 98	OFFSHORE-STATE	BLOCK 98L	006223
HIRSCH	UPTON	SPRABERRY TREND AREA	670609
HUBBERD (OLD)	WEBB	LAREDO	402048
HUBBERD EAST	WEBB	LAREDO	402048
HUDDLE-MANNING	DAWSON	LAMESA WEST	399547
HUDDLESTON	RUNNELS	BEDDO	051185
HUDDLESTON SOUTH	JONES	NOODLE NORTH	510975
HUDDLESTON WEST	JONES	NOODLE NORTH	510975
HUGHES-ODELL WEST	THROCKMORTON	HUGHES-ODELL	337563
HUGOTON	HANSFORD	TEXAS HUGOTON	000333
HUGOTON	HARTLEY	TEXAS HUGOTON	000333
HUGOTON	MOORE	TEXAS HUGOTON	000333
HUGOTON	SHERMAN	TEXAS HUGOTON	000333
HULLDALE SOUTH	SCHLEICHER	HULLDALE	338214
HUMPHREY-DAVIS	KING	KATZ	370216
HUMPHREY-DAVIS	KNOX	KATZ	370216
H-W	WILBARGER	PARADISE	539182
IATAN-EAST HOWARD	HOWARD	IATAN EAST HOWARD	343083
INDIAN ROCK	UPSHUR	GILMER	273564
J F G	TAYLOR	AUDAS-GRAHAM	030436
J P G	SHACKELFORD	SHACKELFORD NE	646494
JACK MANN	EDWARDS	SAWYER	636097
JACKPOT	MAVERICK	SACATOSA	623418
JAMESON SOUTH	COKE	JAMESON	354215
JAMESON WEST	STERLING	JAMESON	354215
JAVELINA NW	HIDALGO	JAVELINA	355548
JAY HAWK	GONZALES	JAYHAWK	356025
JBT	PALO PINTO	J B T	012550
JOE HUNT	YOUNG	YOUNG COUNTY REGULAR	787924
JOHNSON-SCALING	CLAY	JOHNSON	361797
JONI	TAYLOR	AUDAS-GRAHAM	030436
JURASCHEK	WEBB	VAQUILLAS RANCH	734014
K M C	ATASCOSA	CROWN EAST	172821
K.B.DOYLE	JEFFERSON	K B DOYLE	267742
KAD	WEBB	LAREDO	402048
KATHLYNN	PECOS	CATLYNN	126332
KATY NORTH	FORT BEND	KATY	370123
KATY NORTH	HARRIS	KATY	370123
KATY NORTH	WALLER	KATY	370123
KATY SOUTH	FORT BEND	KATY	370123
KATY SOUTH	WALLER	KATY	370123
KEERAN NORTH	VICTORIA	KOONTZ	386152
KINGDOM NORTH	TERRY	KINGDOM	379711
KIOWA CREEK NW	LIPSCOMB	PAINE	011824
KIRBY	HARDIN	LONG STATION	008214
KONRAD SZTYGOLD	MONTAGUE	MINOR WEST	477891
KRASNER	PECOS	BROWN & THORP	001826
LA PRYOR	ZAVALA	LA PRYOR SE	002143
LA ROSA NORTH	REFUGIO	LA ROSA	392293
LA ROSA NW	REFUGIO	LA ROSA	392293
LA ROSA SOUTH	REFUGIO	LA ROSA	392293
LA ROSA WEST	REFUGIO	LA ROSA	392293
LAKE SCARBROUGH	COLEMAN	BALLARD	036746
LANGSTON-KLEINER WEST	YOUNG	LANGSTON-KLEINER	401438
LAS ANIMAS	JIM HOGG	LAS ANIMAS-LEFEVRE	402895
LAS ANIMAS SOUTH	JIM HOGG	LAS ANIMAS-LEFEVRE	402895
LAVERTE SWITCH	JASPER	LE VERTE SWITCH	406340
LAWLESS-BENSON	MAVERICK	BARBARAS PATCH	038720
LE TULLE	MATAGORDA	GUILLOT	000637
LEA ANNE SW	SHACKELFORD	SHACKELFORD NE	646494
LECHENGER	WEBB	BENAVIDES	055494
LECK	WINKLER	SCARBOROUGH	636880
LECUNO	CHEROKEE	LE CUNO	406236
LEE RAY SHALLOW	STEPHENS	LEE RAY	407662
LEE-TEX	ANGELINA	BEULAH	059710
LEFEVRE	JIM HOGG	LAS ANIMAS-LEFEVRE	402895
LETA EAST	FRIO	PEARSALL	546119
LEVERTE SE	JASPER	LE VERTE SE	392940
LEVERTE SWITCH	JASPER	LE VERTE SWITCH	406340
LINDEN NE	CASS	LINDEN EAST	415095
LINK (OLD)	STEPHENS	LINK DEEP	415932
LIVE OAK	CROCKETT	LIVE OAK WEST	009831
LOS INDIOS EAST	HIDALGO	SCHALEBEN	001268
LOVE LADY CREEK	FALLS	LOTT	428829
LUBBOCK	LUBBOCK	LEE HARRISON	407600
MACEDONIA	SAN AUGUSTINE	BROOKELAND	004302
MALLET	DALLAM	KERRICK	376556
MATAGORDA 560-L	OFFSHORE-STATE	STATE OF TX 560-L	016562
MATAGORDA BLOCK	OFFSHORE-STATE	MATAGORDA ISLAND BLK 571S	879571
MATAGORDA BLOCK 825-S	OFFSHORE-STATE	MAT BLK 825-S	006245
MATAGORDA ISLAND BLK 481	OFFSHORE-STATE	COVE NORTH	008097
MATAGORDA ISLAND BLK 487	OFFSHORE-STATE	COVE	165613
MATAGORDA ISLAND BLK 487	OFFSHORE-STATE	MCPAC	012576
MATAGORDA ISLAND BLK 487	OFFSHORE-STATE	MATAGORDA ISLAND BLK 519	873519
MATAGORDA ISLAND BLK 520	OFFSHORE-STATE	EL GORDO	216795
MATAGORDA ISLAND BLK 525	OFFSHORE-STATE	CAVALLO WEST	000481
MATAGORDA ISLAND BLK 525	OFFSHORE-STATE	BLOCK 525-L	006228
MATAGORDA ISLAND BLK 526	OFFSHORE-STATE	CAVALLO	126721
MATAGORDA ISLAND BLK 564	OFFSHORE-STATE	BLOCK 564-L	007684
MATAGORDA ISLAND BLK 596	OFFSHORE-STATE	SHERMAN OFFSHORE SW	007521
MATAGORDA ISLAND BLK 597	OFFSHORE-STATE	SHERMAN OFFSHORE	004984
MATAGORDA ISLAND BLK 628	OFFSHORE-STATE	PLAYA	559814
MATAGORDA ISLAND BLK 630	OFFSHORE-STATE	PLAYA	559814
MATAGORDA ISLAND BLK 630	OFFSHORE-STATE	BLOCK 630-L	005809
MATAGORDA ISLAND BLK 659	OFFSHORE-STATE	SIX-SIXTY	658650
MATAGORDA ISLAND BLK 659	OFFSHORE-STATE	MATAGORDA ISLAND BLK 629	873629
MATAGORDA ISLAND BLK 660	OFFSHORE-STATE	SIX-SIXTY	658650
MATAGORDA ISLAND BLK 662	OFFSHORE-STATE	SIX-SIXTY	658650
MATAGORDA ISLAND BLK 663	OFFSHORE-STATE	SIX-SIXTY	658650
MATAGORDA ISLAND BLK 691	OFFSHORE-STATE	BLOCK 691	004431
MATAGORDA ISLAND BLK 702S	OFFSHORE-STATE	STEAMBOAT PASS SOUTH	002429
MATAGORDA ISLAND BLK 707S	OFFSHORE-STATE	SHERMAN OFFSHORE	004984
MATAGORDA ISLAND BLK 708S	OFFSHORE-STATE	SHERMAN OFFSHORE	004984
MATAGORDA ISLAND BLK 711S	OFFSHORE-STATE	STEAMBOAT PASS SOUTH	002429
MATAGORDA ISLAND BLK 719S	OFFSHORE-STATE	SHERMAN OFFSHORE WEST	012280
MATAGORDA ISLAND BLK 720S	OFFSHORE-STATE	SHERMAN OFFSHORE WEST	012280
MATAGORDA ISLAND BLK 721S	OFFSHORE-STATE	SHERMAN OFFSHORE	004984
MATAGORDA ISLAND BLK 722S	OFFSHORE-STATE	SHERMAN OFFSHORE	004984
MATAGORDA ISLAND BLK 731S	OFFSHORE-STATE	PANTHER POINT	538531
MATAGORDA ISLAND BLK 767S	OFFSHORE-STATE	OAKVILLE SW	004024
MATAGORDA ISLAND BLK 770S	OFFSHORE-STATE	OAKVILLE SW	004024
MATAGORDA ISLAND BLK 771S	OFFSHORE-STATE	OAKVILLE SW	004024
MATAGORDA ISLAND BLK 818S	OFFSHORE-STATE	CLEAR NORTH	008087
MATAGORDA ISLAND BLK 825S	OFFSHORE-STATE	MAT BLK 825-S	006245
MATAGORDA ISLAND BLK 826S	OFFSHORE-STATE	CLEAR NORTH	008087
MATAGORDA ISLAND BLK 829S	OFFSHORE-STATE	CLEAR	146999
MATAGORDA ISLAND BLK 830S	OFFSHORE-STATE	CLEAR	146999
MATAGORDA ISLAND BLK 833S	OFFSHORE-STATE	CLEAR WEST	004621
MATAGORDA ISLAND BLK 833S	OFFSHORE-STATE	CLEAR SOUTH	003811
MATAGORDA ISLAND BLK 834S	OFFSHORE-STATE	CLEAR	146999
MATAGORDA ISLAND BLK 835S	OFFSHORE-STATE	CLEAR	146999
MATAGORDA ISLAND BLK 840S	OFFSHORE-STATE	CLEAR SOUTH	003811
MATAGORDA ISLAND BLK 844S	OFFSHORE-STATE	CLEAR SOUTH	003811
MATAGORDA ISLAND BLK 845S	OFFSHORE-STATE	MATAGORDA ISLAND BLK 721	873721
MATAGORDA ISLAND BLK 851S	OFFSHORE-STATE	MATAGORDA ISLAND BLK 721	873721
MATTIE	HARRISON	WASKOM	750612
MCCLINTIC	CRANE	MCELROY	459631
MCCOOK SOUTH	HIDALGO	JAVELINA	355548
MCELROY EAST	CRANE	MCELROY	459631
MCKINNEY SOUTH	CALLAHAN	MCKINNEY	461491
MCLAURY	KENT	CLAIREMONT	144393
MCLEAN	WEBB	VAQUILLAS RANCH	734014
MCMURREY SW	ZAPATA	CISCO-BENAVIDES	007240
MELON CREEK WEST	REFUGIO	MARY ELLEN OCONNOR	450602

Table 6. Fields Not Officially Recognized by State Regulatory Agencies

Alias Field	County Name	Valid Field Name	Field Code
MESTENA GRANDE NE	JIM HOGG	MESTENA GRANDE	001698
MIDKIFF	MIDLAND	SPRABERRY TREND AREA	670609
MIDLAND FARMS EAST	ANDREWS	INEZ	345851
MIDLAND FARMS WEST	ANDREWS	MIDLAND FARMS DEEP	012007
MIMMS CREEK WEST	FREESTONE	MIMMS CREEK	476422
MINNICK	COLEMAN	BURBA	103632
MORRISON	VAL VERDE	WILL O	002543
MSTG ISL BLK 818L & 820L	OFFSHORE-STATE	SAMEDAN	001246
MUJERES CREEK SOUTH	WEBB	VAQUILLAS RANCH	734014
MUNNIE	HOCKLEY	ANITA	018888
MURRAY-STEVENS	RUNNELS	JIM ADAMS	359409
MUSTANG ISLAND BLK 747	OFFSHORE-STATE	BLOCK 749	006492
MUSTANG ISLAND BLK 749-L	OFFSHORE-STATE	MUSTANG ISLAND	495788
MUSTANG ISLAND BLK 749-L	OFFSHORE-STATE	BLOCK 749	006492
MUSTANG ISLAND BLK 772	OFFSHORE-STATE	BLOCK 772	006237
MUSTANG ISLAND BLK 774	OFFSHORE-STATE	BLOCK 774	010252
MUSTANG ISLAND BLK 794	OFFSHORE-STATE	BLOCK 794-L	006238
MUSTANG ISLAND BLK 818-L	OFFSHORE-STATE	BLOCK 818-L	010293
MUSTANG ISLAND BLK 818-L	OFFSHORE-STATE	SAMEDAN	001246
MUSTANG ISLAND BLK 820	OFFSHORE-STATE	SAMEDAN	001246
MUSTANG ISLAND BLK 901S	OFFSHORE-STATE	BLOCK 901	006236
MUSTANG ISLAND BLK 903S	OFFSHORE-STATE	G O M-ST-904	262240
MUSTANG ISLAND BLK 904S	OFFSHORE-STATE	G O M-ST-904	262240
MUSTANG ISLAND BLK 905S	OFFSHORE-STATE	G O M-ST-904	262240
MUSTANG ISLAND BLK 906S	OFFSHORE-STATE	BLOCK 901	006236
MUSTANG ISLAND BLK 911S	OFFSHORE-STATE	G O M-ST-904	262240
MUSTANG ISLAND BLK 916S	OFFSHORE-STATE	MUSTANG ISLAND BLK 915S	876915
MUSTANG ISLAND BLK 924S	OFFSHORE-STATE	PADRE NORTH	535318
MUSTANG ISLAND BLK 926S	OFFSHORE-STATE	BLOCK 926-S	006239
MUSTANG ISLAND BLK 934S	OFFSHORE-STATE	SAMEDAN	001246
MUSTANG ISLAND BLK 942S	OFFSHORE-STATE	SAMEDAN	001246
MUSTANG ISLAND BLK 945S	OFFSHORE-STATE	CHEVRON	137123
MUSTANG ISLAND BLK 947S	OFFSHORE-STATE	CHEVRON	137123
MUSTANG ISLAND BLK 952S	OFFSHORE-STATE	CHEVRON	137123
MUSTANG ISLAND BLK 953S	OFFSHORE-STATE	CHEVRON	137123
MUSTANG ISLAND BLK 976S	OFFSHORE-STATE	SPRINT	671911
MUSTANG ISLAND BLK 978S	OFFSHORE-STATE	BLOCK 978-S	073197
MUSTANG ISLAND BLK 980S	OFFSHORE-STATE	SPRINT SOUTH	671942
MUSTANG ISLAND BLK 981S	OFFSHORE-STATE	SPRINT SOUTH	671942
MUSTANG ISLAND BLK 983S	OFFSHORE-STATE	SPRINT SOUTH	671942
MYERSVILLE	DE WITT	MEYERSVILLE	470551
MYERSVILLE EAST	DE WITT	MEYERSVILLE EAST	470582
NANCY	BRAZORIA	NANCY FIELD	009628
NATIONAL VICTORY	WILBARGER	NATIONAL	499355
NAVARRO CROSSING WEST	LEON	OAKWOOD	518178
NEW	MCCULLOCH	WALKER-GRANT	745889
NEWCASTLE NW	YOUNG	YOUNG COUNTY REGULAR	787924
NICKOTIME	RUNNELS	SAVIOR	009328
NIX	ANDREWS	FUHRMAN-MASCHO	259472
NORTHWEST LAKE	WISE	CAP YATES	118514
NUECES BAY EAST	NUECES	NUECES BAY SOUTH	514518
NYSTEL	TERRY	CORRIGAN	162730
O S R	LEON	HALLIDAY	300530
O S RANCH	GARZA	POST	567766
OAK HILL NW	GREGG	OAK HILL	516814
OAK HILL NW	RUSK	OAK HILL	516814
OBRIEN EAST	HASKELL	OBRIEN	518767
OGBUM EAST	HARRIS	WEBER-MAG	754325
OGDEN-MABEE	COLEMAN	BURT-OGDEN-MABEE	106608
OLEARY	CALDWELL	SPILLER	669555
ORANGE SOUTH	ORANGE	ORANGE	526897
ORANGE WEST	ORANGE	ORANGE	526897
OZONA SE	CROCKETT	OZONA	533004
PANTHER GAP NORTH	NOLAN	BLOODWORTH NE	074017
PARADISE	WISE	MORRIS	485774
PARADISE NORTH	WISE	MORRIS	485774
PARADISE WEST	WISE	MORRIS	485774
PARSELL SOUTH	OCHILTREE	PARNELL SOUTH	540918
PASTURE NORTH	SAN PATRICIO	NORTH PASTURE	512592
PAT BURKE	BEE	POESTA CREEK	562310
PATTI CAKE	LIPSCOMB	BRADFORD	086938
PEARSALL SOUTH	FRIO	PEARSALL	546119
PEMBROOK	UPTON	SPRABERRY TREND AREA	670609
PEMBROOK NORTH	REAGAN	SPRABERRY TREND AREA	670609
PEMBROOK NORTH	UPTON	SPRABERRY TREND AREA	670609
PETRANOL	FISHER	PETRANOL AMERICA	012032
PETRO TEX B	JONES	PETROTEX B	009636
PIGLET	UPTON	BUCK TRAP	016475
PINE HILL SE	RUSK	PINEHILL SE	557337
PINERIDGE	HARDIN	PINE RIDGE	557101
PLAYA	MARTIN	SPRABERRY TREND AREA	670609
PLUMLEY	ZAVALA	PLUMLY	561612
P-M-A	GARZA	H & L	297027
POKEY EAST	LIMESTONE	PERSONVILLE NORTH	551699
PONTA	CHEROKEE	LONE STAR	424799
POOR BOY	YOUNG	YOUNG COUNTY REGULAR	787924
POQUITO CREEK	DUVAL	GRUY	293359
PORT NECHES WEST	ORANGE	PORT NECHES	566464
PREMONT-MURCHISON	JIM WELLS	PREMONT	571502
PRICE NE	REAGAN	JOHN SCOTT	361580
PRUETT	WISE	PRUITT	573982
R & W	MIDLAND	PARKS	540546
R P	KNOX	KNOX CITY WEST	384323
RAC	STEPHENS	R A C	012610
RAMSEY SOUTH	COLORADO	RAMSEY	585135
RANCH VIEW SW	SHACKELFORD	SHACKELFORD NE	646494
RANCHO VIEJO SOUTH	WEBB	VAQUILLAS RANCH	734014
REED	CRANE	RUNNING W	618859
REED NORTH	CRANE	RUNNING W	618859
REFUGIO	REFUGIO	REFUGIO OLD	594242
RICE	ELLIS	CORSICANA	162916
RICE	NAVARRO	CORSICANA	162916
RICHARDSON	MONTAGUE	RICHARDSON-MUELLER	599373
ROBERTSON-HAMON	COLEMAN	GOLDSBORO	278835
ROCKSPRINGS	EDWARDS	SAWYER	636097
ROMEO EAST	JIM HOGG	ROMEO NORTH	611813
ROPES SOUTH	HOCKLEY	ROPES	612526
ROWDEN	DUVAL	HOFFMAN	326340
ROWERO TRAP	JIM WELLS	ROMERO TRAP	611937
ROY BAKER	EDWARDS	SAWYER	636097
SABINE SE	GREGG	OAK HILL	516814
SALT PRONE	SHACKELFORD	SALT PRONG	626890
SAMUELS	WEBB	BENAVIDES	055494
SANCO	COKE	I A B NE	342680
SATSUMA EAST	HARRIS	FAIRBANKS SW	233537
SESSIONS	CHEROKEE	SESSIONS SOUTH	644917
SHAFFER	TAYLOR	AUDAS-GRAHAM	030436
SHARON RIDGE NE	SCURRY	SHARON RIDGE	648126
SHAW	ATASCOSA	SOMERSET	665277
SHELL POINT	ARANSAS	FULTON BEACH NORTH	260433
SHERMAN COUNTY	SHERMAN	PALO DURO CREEK	537353
SIERRA NW	EASTLAND	CRAWFORD	168884
SINTON EAST	SAN PATRICIO	SINTON NORTH	657736
SIXTY SEVEN	IRION	SIXTY-SEVEN	658759
SLEEPY CREEK	FRIO	BEAR CREEK	048643
SOUTH PADRE IS BLK 1047	OFFSHORE-STATE	HARENA	306035
SOUTH PADRE IS BLK 1048	OFFSHORE-STATE	HARENA	306035
SOUTH PADRE IS BLK 1064	OFFSHORE-STATE	BLOCK 1064-L	006242
SOUTH PADRE IS BLK 1065	OFFSHORE-STATE	HARENA	306035
SOUTH PADRE IS BLK 1066	OFFSHORE-STATE	HARENA	306035
SOUTH PADRE IS BLK 1068	OFFSHORE-STATE	BLOCK 1068	010251
SOUTHVIEW (OLD)	TAYLOR	VIEW	738604
SPINACH NW	ZAVALA	SPINACH	669596
SPINDLETOP NORTH	JEFFERSON	SPINDLETOP	669617
SPRABERRY WEST DEEP	DAWSON	SPRABERRY WEST	670671
STANFIELD	WISE	MORRIS	485774
STANTON	MARTIN	SPRABERRY TREND AREA	670609
STATE OF TX 560-L	OFFSHORE-STATE	MATAGORDA 560-L	873560
STENNETT	LUBBOCK	LEE HARRISON	407600
STEVENSON POINT	GALVESTON	STEPHENSON POINT	679781
STILES	REAGAN	SPRABERRY TREND AREA	670609
STONY POINT	FREESTONE	TEAGUE	699279
STRICKLAND BRANCH	HENDERSON	GENEVIEVE MCGEE	014339
SUGG NORTH	IRION	SPRABERRY TREND AREA	670609
SUSAN NORTH	SHACKELFORD	SHACKELFORD NE	646494
SWARTZ	HARDEMAN	QUANAH	578864
TACOMA	PANOLA	PANOLA	538128
T-C-B	JIM WELLS	TIJERINA-CANALES-BLUCHER	707913
THIGPEN	PECOS	THIGPIN	704379
TIJERINA	JIM WELLS	TIJERINA-CANALES-BLUCHER	707913
TIJERINA-CANALES	JIM WELLS	TIJERINA-CANALES-BLUCHER	707913
TOBY-JO	GAINES	D E B	177737
TOMERLIN	PALO PINTO	MINERAL WELLS SOUTH	476872
TOMERLIN	PARKER	MINERAL WELLS SOUTH	476872
TRULL TEX-MISS	MATAGORDA	TRULL	719253
TURKEY CREEK-CARBON	NUECES	TURKEY CREEK	721307
URBAN SOUTH	RUNNELS	URBAN	729797
VENAMADRE	NOLAN	NENA LUCIA	502200
VENAMADRE NORTH	NOLAN	NENA LUCIA	502200
VERGARA	WEBB	VAQUILLAS RANCH	734014
VICKBURG	BROOKS	VICKSBURG	002297
VON ORMY	BEXAR	SOMERSET	665277
WADSWORTH NW	MATAGORDA	WADSWORTH	743947
WAKA	OCHILTREE	FARNSWORTH	236451
WALTON	ATASCOSA	CROWN EAST	172821
WAPLES PLATTER	YOAKUM	OWNBY	532508
WASH-TEX	FALLS	LOTT	428829
WASSON 66	GAINES	WASSON 72	750736
WASSON 66	YOAKUM	WASSON 72	750736
WEDDELL	REAGAN	SPRABERRY TREND AREA	670609
WEINER-FLOYD	UPTON	SPRABERRY TREND AREA	670609
WEINERT NORTH	HASKELL	OBRIEN	518767
WELDER-DURNAM	SAN PATRICIO	PLYMOUTH	561736
WEMAC NORTH	ANDREWS	WEMAC	758262
WESTLUND	GAINES	FLANAGAN	243614
WHITE BAYOU	CHAMBERS	WHITES BAYOU	765470
WHITE POINT-E WHITE POINT	SAN PATRICIO	WHITE POINT EAST	764664
WHITEHALL	WISE	MORRIS	485774
WHITEHEAD	WISE	MORRIS	485774
WHITE-MOSELY	COLEMAN	TEMPLETON	700922
WHITWORTH	EDWARDS	SAWYER	636097
WINDSOR	SUTTON	SHURLEY RANCH	654698
WOLF CREEK	GUADALUPE	SPILLER	669555
Y	JACK	-Y-	003965
YONAJOSA	HARDIN	YONAJOSA EAST	787397
YOWARD WEST	BEE	YOWARD	788482
ZACAQUIESTA	WILBARGER	ZACAWEISTA	002559
ZACHRY RANCH	WEBB	LAREDO	402048
ZOBOROSKI	GUADALUPE	DARST CREEK	181209
UTAH			
AGATE	GRAND	GREATER CISCO AREA	287669
ANETH	SAN JUAN	GREATER ANETH	287655
BEND	UINTAH	HORSESHOE BEND	333377
BIG WASH	SAN JUAN	GREATER ANETH	287655
BITTER CREEK	UINTAH	NATURAL BUTTES	499634
BLACKTAIL RIDGE	DUCHESNE	CEDAR RIM	128179
BLUE BENCH	DUCHESNE	ALTAMONT	013742
BULL CANYON	GRAND	GREATER CISCO AREA	287669
CAHONE MESA	SAN JUAN	GREATER ANETH	287655
CAZADOR	SAN JUAN	PATTERSON CANYON	006075
CHAPITA WELLS	UINTAH	NATURAL BUTTES	499634
CISCO DOME	GRAND	GREATER CISCO AREA	287669
CISCO DOME SOUTH	GRAND	GREATER CISCO AREA	287669
CISCO SPRINGS	GRAND	GREATER CISCO AREA	287669
CISCO SPRINGS NORTH	GRAND	GREATER CISCO AREA	287669
CISCO TOWNSITE	GRAND	GREATER CISCO AREA	287669
CISCO WASH	GRAND	GREATER CISCO AREA	287669
CONE ROCK	SAN JUAN	LONE ROCK	010121
COTTONWOOD RIDGE	DUCHESNE	BRUNDAGE CANYON	007828
COTTONWOOD WASH	DUCHESNE	ALTAMONT	013742
COUNTY POOL	DUCHESNE	ALTAMONT	013742
DANISH WASH	GRAND	GREATER CISCO AREA	287669
DUCK CREEK	UINTAH	NATURAL BUTTES	499634
DUST BOWL	GRAND	GREATER CISCO AREA	287669
EAGLE MONUMENT	GRAND	GREATER CISCO AREA	287669
ELKHORN	SUMMIT	ELKHORN RIDGE	013676
FLAT MESA	DUCHESNE	ALTAMONT	013742
GRAVEL PILE	GRAND	GREATER CISCO AREA	287669
GREATER ALTAMONT	DUCHESNE	ALTAMONT	013742
GUSHER EAST	UINTAH	GUSHER	294956
GUSHER WEST	UINTAH	MOFFAT CANAL	011210
HARLEY DOME	GRAND	GREATER CISCO AREA	287669
INDIAN CREEK	EMERY	FLAT CANYON	243738
INDIAN RIDGE	DUCHESNE	ALTAMONT	013742
ISLAND	UINTAH	NATURAL BUTTES	499634
JACK CANYON	CARBON	PETERS POINT	552133
LONE MOUNTAIN	SAN JUAN	GREATER ANETH	287655
MCELMO CREEK	SAN JUAN	GREATER ANETH	287655
NUTTER CANYON	DUCHESNE	BRUNDAGE CANYON	007828
OURAY	UINTAH	NATURAL BUTTES	499634
OVERLOOK	GRAND	SAN ARROYO	628068
PATTERSON	SAN JUAN	PATTERSON CANYON	006075

Table 6. Fields Not Officially Recognized by State Regulatory Agencies (Continued)

Alias Field	County Name	Valid Field Name	Field Code
PINE SPRING	UINTAH	PINE SPRINGS	006155
RAINBOW UNIT	UINTAH	ROCK HOUSE	607938
RATHERFORD	SAN JUAN	GREATER ANETH	287655
RED WASH EAST	UINTAH	POWDER SPRINGS	569130
REFUGE	UINTAH	NATURAL BUTTES	499634
RIVER JUNCTION	UINTAH	NATURAL BUTTES	499634
ROCK CREEK UNIT	DUCHESNE	ALTAMONT	013742
ROOSEVELT	DUCHESNE	BLUEBELL	075994
ROOSEVELT	UINTAH	BLUEBELL	075994
ROSEL POINT	BOX ELDER	ROZEL POINT	617222
SAGE	GRAND	GREATER CISCO AREA	287669
SEIBER NOSE	GRAND	GREATER CISCO AREA	287669
SERVICE BERRY	CARBON	DRUNKARDS WASH	014840
SOUTHMAN CANYON	UINTAH	NATURAL BUTTES	499634
SPRING NORTH	CARBON	DRUNKARDS WASH	014840
STAGECOACH	UINTAH	NATURAL BUTTES	499634
STARVATION	DUCHESNE	ALTAMONT	013742
UINTAH	UINTAH	NATURAL BUTTES	499634
WELLS DRAW	DUCHESNE	EIGHT MILE FLAT	216051
WHITE MESA	SAN JUAN	GREATER ANETH	287655
WONSITS & WONSITS VALLEY	UINTAH	WONSITS VALLEY	776949
VIRGINIA			
DANTE	RUSSELL	NORA	511254
GLUCK	BUCHANAN	GLICK	277145
GRUNDY EAST	BUCHANAN	KEEN MOUNTAIN	001394
HAYSI	BUCHANAN	BREAKS-HAYSI	012915
HAYSI	DICKENSON	BREAKS-HAYSI	012915
JEWELL RIDGE	TAZEWELL	BERWIND	008387
NORTHERN SCOTT COUNTY	SCOTT	HIGH KNOB	008402
STEPHENS	WISE	ROARING FORK	008404
STONEGA	WISE	ROARING FORK	008404
VIRGINIA FIELD AREA	TAZEWELL	BERWIND	008387
VIRGINIA FIELD AREA	WISE	NORA	511254
VIRGINIA FIELD AREA	BUCHANAN	GLICK	277145
WEST VIRGINIA			
ALLEN	LINCOLN	RANGER-ALLEN-FERRELSBURG	586344
ANNA RUN	WIRT	ANNS RUN	019663
ARNOLDSBURG	CALHOUN	GRANTSVILLE-ARNOLDSBURG	285671
ASHLAND	MCDOWELL	ASHLAND-CLARK GAP-ECKMAN	015176
ASHLAND	MERCER	ASHLAND-CLARK GAP-ECKMAN	015176
BEREA	RITCHIE	HAZEL GREEN-LAWFORD-BEREA	312093
BIG SPRINGS	CALHOUN	YELLOW CREEK (BIG SPRINGS)	785992
BIG SPRINGS	RITCHIE	YELLOW CREEK (BIG SPRINGS)	785992
BLUE CREEK (HACKBERRY BR)	KANAWHA	BLUE CREEK (FALLING ROCK)	075064
BLUESTONE CREEK	DODDRIDGE	STRAIGHT FORK-BLUESTONE CR	683397
BOGGS	ROANE	SPENCER	669028
BOWLBY	MONONGALIA	CASSVILLE-BOWLBY	124404
BRANCHLAND	LINCOLN	FOURMILE-BRANCHLAND	252620
BREEDEN	MINGO	BREEDEN CREEK	090348
BRIDGEPORT	HARRISON	BRIDGEPORT-PRUNTYTOWN	091681
BRIDGEPORT	TAYLOR	BRIDGEPORT-PRUNTYTOWN	091681
BRISTOL	HARRISON	MEATHOUSE FORK-BRISTOL	464444
BROWNS CREEK	KANAWHA	BURDETT-ST ALBANS	104035
BROWNS CREEK	PUTNAM	BURDETT-ST ALBANS	104035
BUCK RUN	RITCHIE	BRUSHY FORK-BUCK RUN	097912
BULL CREEK	BOONE	HERNSHAW-BULL CREEK	318193
BURCHFIELD	WETZEL	BIG RUN-BIRCHFIELD	063361
BURNING SPRINGS	WIRT	BURNING SPRINGS SOUTH	105430
BURNING SPRINGS	RITCHIE	BURNING SPRINGS NORTH	105399
CAIRO	RITCHIE	CAIRO-RITCHIE MINE-HARTLEY	112500
CAMERON	MARSHALL	CAMERON-KAUSOOTH	004358
CAMP RUN	WETZEL	PINE GROVE-CAMP RUN	556698
CAMPBELL CREEK	KANAWHA	CAMPBELL CREEK-MALDEN	115565
CAPPO RUN	WETZEL	HIXENBAUGH (CAPPO RUN)	325192
CAPPO RUN	MONONGALIA	HIXENBAUGH (CAPPO RUN)	325192
CARPENTER	KANAWHA	FIVE MILE-CARPENTER	243102
CENTURY	BARBOUR	BUCKHANNON-CENTURY	100284
CENTURY	UPSHUR	BUCKHANNON-CENTURY	100284
CHESTER	HANCOCK	CHESTER-PUGHTOWN	136565
CHESTNUT HILL	MONROE	BOZOO (CHESTNUT HILL)	086209
CHESTNUT HILL	SUMMERS	BOZOO (CHESTNUT HILL)	086209
COCO	KANAWHA	BLUE CREEK (FALLING ROCK)	075064
COMET	TAYLOR	BRIDGEPORT-PRUNTYTOWN	091681
COOPERS CREEK	KANAWHA	COOPER CREEK	159785
COTTAGEVILLE	JACKSON	MOUNT ALTO (COTTAGEVILLE)	488678
COTTAGEVILLE	MASON	MOUNT ALTO (COTTAGEVILLE)	488678
COVE CREEK	WAYNE	HANY-COVE CREEK	303940
CRETE	CABELL	EAST LYNN-CRETE	436209
CRETE	LINCOLN	EAST LYNN-CRETE	436209
CRETE	WAYNE	EAST LYNN-CRETE	436209
CRUM	WAYNE	CRUM-KERMIT	173162
DEERWALK	WOOD	ISAACS FORK (DEERWALK)	349277
DERRICKS CREEK	KANAWHA	ELK-POCA (SISSONVILLE)	219529
DINGESS	LOGAN	LOGAN-HOLDEN-DINGESS	422815
DINGESS	MINGO	LOGAN-HOLDEN-DINGESS	422815
DRAIN	GILMER	CONINGS	157615
DRY FORK	LEWIS	FINK CREEK (DRY FORK)	241304
EARNSHAW	WETZEL	COBURN-EARNSHAW	150733
EARNSHAW	MARION	COBURN-EARNSHAW	150733
ELK FORK	TYLER	KIDWELL-ELK FORK	378254
EMMONS	BOONE	PEYTONA-EMMONS	553311
EXTRA	PUTNAM	MIDWAY-EXTRA	472807
FAIRVIEW	MARION	FAIRVIEW-STATLER RUN-MT MO	234157
FERRELLSBURG	LINCOLN	RANGER-ALLEN-FERRELSBURG	586344
FINK	LEWIS	FINK CREEK (DRY FORK)	241304
FINK-KENNEDY	DODDRIDGE	MURPHY CREEK(FREEMANSBURG)	494610
FINK-KENNEDY	HARRISON	WESTON-JANE LEW	760959
FINK-KENNEDY	LEWIS	MURPHY CREEK(FREEMANSBURG)	494610
FINSTER	LEWIS	ASPINALL-FINSTER	028700
FLANAGAN (IRELAND)	RITCHIE	IRELAND-PRUNTY (OXFD FLAN)	004412
FLINT RUN	DODDRIDGE	SWIGER (FLINT RUN)	692891
FLINT RUN	TYLER	SWIGER (FLINT RUN)	692891
FOLSOM	WETZEL	WALLACE-FOLSOM	746148
FREED	RITCHIE	LEATHERBARK CREEK (FREED)	406980
FREEMANSBURG	LEWIS	MURPHY CREEK(FREEMANSBURG)	494610
FRENCH CREEK	LEWIS	ABBOTT-FRENCH CREEK	001497
FRENCH CREEK	UPSHUR	ABBOTT-FRENCH CREEK	001497
GRAGSTON	WAYNE	WHITES CREEK-GRAGSTON	765532
GRAPEVINE A & B	KANAWHA	ELK-POCA (SISSONVILLE)	219529
H GREEN LAWFORD	RITCHIE	HAZEL GREEN-LAWFORD-BEREA	312093
HACKBERRY BRANCH	KANAWHA	BLUE CREEK (FALLING ROCK)	075064
HAGANS	MARION	GRANT TOWN-HAGANS	285578
HAGANS	MONONGALIA	GRANT TOWN-HAGANS	285578
HARTLEY	CALHOUN	CAIRO-RITCHIE MINE-HARTLEY	112500
HARTLEY	RITCHIE	CAIRO-RITCHIE MINE-HARTLEY	112500
HAYES	MARION	MANNINGTON	444340
HEBRON	TYLER	BROADWATER (HEBRON)	093262
HOLDEN	LOGAN	LOGAN-HOLDEN-DINGESS	422815
HUBBARDSTOWN	WAYNE	FORT GAY-HUBBARDSTOWN	250140
HUNT	KANAWHA	ELK-POCA (SISSONVILLE)	219529
INDIAN FORK	GILMER	SAND FORK (INDIAN FORK)	629959
IRELAND	RITCHIE	IRELAND-PRUNTY (OXFD FLAN)	004412
JANE LEW	HARRISON	WESTON-JANE LEW	760959
JANE LEW	LEWIS	WESTON-JANE LEW	760959
JARROLDS VALLEY	BOONE	HOPKINS FORK-JARROLDS VALL	331889
JARROLDS VALLEY	RALEIGH	HOPKINS FORK-JARROLDS VALL	331889
JOHNSONS CREEK	ROANE	WALTON(JHNSNS&ROCK CREEKS)	747543
JOKER	CALHOUN	BEE RUN (JOKER)	004347
JOKER (BEE GUM)	CALHOUN	BEE RUN (JOKER)	004347
KAUSOOTH	MARSHALL	CAMERON-KAUSOOTH	004358
KELLY CREEK	KANAWHA	MAMMOTH (KELLY CREEK)	372898
KERMIT	MINGO	CRUM-KERMIT	173162
KERMIT	WAYNE	CRUM-KERMIT	173162
LAKE	PUTNAM	BURDETT-ST ALBANS	104035
LANHAM	KANAWHA	ELK-POCA (SISSONVILLE)	219529
LANHAM	PUTNAM	ELK-POCA (SISSONVILLE)	219529
LAWFORD	RITCHIE	HAZEL GREEN-LAWFORD-BEREA	312093
LOOP CREEK	FAYETTE	BECKWITH (LOOP CREEK)	004346
LOST CREEK	HARRISON	WESTON-JANE LEW	760959
LOST CREEK	LEWIS	WESTON-JANE LEW	760959
LOST RUN	RITCHIE	GOOSENECK (LOST RUN)	280850
LUCERNE	GILMER	BURNT HOUSE-LUCERNE	106019
LUCERNE	RITCHIE	BURNT HOUSE-LUCERNE	106019
MADISON	BOONE	JULIAN-MADISON	365867
MALDEN	KANAWHA	CAMPBELL CREEK-MALDEN	115565
MALDEN-CAMPBELL CREEK	KANAWHA	CAMPBELL CREEK-MALDEN	115565
MAPLE	MONONGALIA	MAPLE-WADESTOWN	445595
MAPLE LAKE	HARRISON	BRIDGEPORT-PRUNTYTOWN	091681
MAPLE LAKE	TAYLOR	BRIDGEPORT-PRUNTYTOWN	091681
MARSH FORK	RALEIGH	HOPKINS FORK-JARROLDS VALL	331889
MILLSTONE	CALHOUN	SYCAMORE-MILLSTONE	693364
MIRACLE RUN	MARION	CAMPBELL RUN-MIRACLE RUN	115755
MIRACLE RUN	MONONGALIA	CAMPBELL RUN-MIRACLE RUN	115755
MOBLEY	WETZEL	FALLEN TIMBER (MOBLEY)	234622
MOLE HILL	RITCHIE	DEEP VALLEY AREA	004372
MOUNT MORRIS	MARION	FAIRVIEW-STATLER RUN-MT MO	234157
MOUNT MORRIS	MONONGALIA	FAIRVIEW-STATLER RUN-MT MO	234157
MUD RIVER	LINCOLN	PALERMO (MUD RIVER)	536733
NORMANTOWN	GILMER	STUMPTOWN-NORMANTOWN-SHOCK	685970
OCEANA	WYOMING	MANN-OCEANA	443999
OGDIN	WOOD	HENDERSHOT-OGDIN	315806
ORISKANY	KANAWHA	CAMPBELL CREEK-MALDEN	115565
OVERFIELD	BARBOUR	ELK CREEK (OVERFIELD)	219229
OXFORD	RITCHIE	IRELAND-PRUNTY (OXFD FLAN)	004412
PENIEL	ROANE	BUFFALO-PENIEL	101555
PETERSON	HANCOCK	CARSON-PETERSON	121955
POCA	JACKSON	ELK-POCA (SISSONVILLE)	219529
POCA	KANAWHA	ELK-POCA (SISSONVILLE)	219529
POCA	PUTNAM	ELK-POCA (SISSONVILLE)	219529
PRUNTY (OXFORD)	RITCHIE	IRELAND-PRUNTY (OXFD FLAN)	004412
PRUNTYTOWN	HARRISON	BRIDGEPORT-PRUNTYTOWN	091681
PRUNTYTOWN	TAYLOR	BRIDGEPORT-PRUNTYTOWN	091681
PUGHTOWN	HANCOCK	CHESTER-PUGHTOWN	136565
RACKETT-NEWBERNE	GILMER	SINKING CREEK	657612
RAGTOWN	MARION	CONDIT-RAGTOWN	157367
RAGTOWN	MONONGALIA	CONDIT-RAGTOWN	157367
RALEIGH	RALEIGH	SLAB FORK	659945
RHODES	LEWIS	ASPINALL-FINSTER	028700
RIPLEY	JACKSON	RIPLEY SOUTH	602814
RITCHIE MINE	CALHOUN	CAIRO-RITCHIE MINE-HARTLEY	112500
RITCHIE MINE	RITCHIE	CAIRO-RITCHIE MINE-HARTLEY	112500
ROCK CREEK	ROANE	WALTON(JHNSNS&ROCK CREEKS)	747543
RUSH RUN	ROANE	CLOVER-RUSH RUN (FISHER)	149229
SAINT ALBANS	KANAWHA	BURDETT-ST ALBANS	104035
SALT ROCK	CABELL	MERRITT CREEK-SALT ROCK	469032
SEDALIA	DODDRIDGE	SMITHTON-FLINT-SEDALIA	662952
SHOCK	GILMER	STUMPTOWN-NORMANTOWN-SHOCK	685970
SISSONVILLE (ELK-POCA)	JACKSON	ELK-POCA (SISSONVILLE)	219529
SISSONVILLE (ELK-POCA)	KANAWHA	ELK-POCA (SISSONVILLE)	219529
SISSONVILLE (ELK-POCA)	PUTNAM	ELK-POCA (SISSONVILLE)	219529
SKIN CREEK	LEWIS	ASPINALL-FINSTER	028700
SMITHTON	DODDRIDGE	SMITHTON-FLINT-SEDALIA	662952
SMITHVILLE	RITCHIE	MAHONE (SMITHSVILLE)	441395
STATLER RUN	MARION	FAIRVIEW-STATLER RUN-MT MO	234157
STATLER RUN	MONONGALIA	FAIRVIEW-STATLER RUN-MT MO	234157
STOUT	DODDRIDGE	PORTO RICO (STOUT)	567177
STRINGTOWN	WETZEL	JACKSONBURG-STRINGTOWN	353285
STRINGTOWN	DODDRIDGE	JACKSONBURG-STRINGTOWN	353285
STRINGTOWN	TYLER	JACKSONBURG-STRINGTOWN	353285
SUGAR RUN	WETZEL	LITTLETON-SUGAR RUN	420086
SWIGER	DODDRIDGE	SWIGER (FLINT RUN)	692891
SYCAMORE	CALHOUN	SYCAMORE-MILLSTONE	693364
TALLMAN	ROANE	TARIFF (TALLMAN)	697883
TOLLGATE	RITCHIE	PENNSBORO-TOLLGATE	549529
VICTORY	WETZEL	LYNN CAMP	436178
VICTORY	MARSHALL	CAMERON-KAUSOOTH	004358
VILLA NOVA	CLAY	DUCK (VILLA NOVA)	204424
VILLA NOVA	BRAXTON	DUCK (VILLA NOVA)	204424
WADESTOWN	MONONGALIA	MAPLE-WADESTOWN	445595
WALLACE	HARRISON	WALLACE-FOLSOM	746148
WARRIOR FORK	MARION	SEVEN PINES (WARRIOR FORK)	645320
WARWOOD	OHIO	GLENN RUN	276711
WHIP COVE EAST	HARDY	LOST RIVER(WHIP COVE EAST)	428519
WHIP COVE WEST	HAMPSHIRE	INKERMAN (WHIP COVE WEST)	346657
WHIP COVE WEST	HARDY	INKERMAN (WHIP COVE WEST)	346657
WICK	PLEASANTS	SHILOH-WICK	652280
WICK	TYLER	SHILOH-WICK	652280
WIDEN	CLAY	SWANDALE-WIDEN	691837
X- 1	PUTNAM	ELK-POCA (SISSONVILLE)	219529
WYOMING			
ADON EAST	CAMPBELL	ADON NORTH	012320
AINSWORTH	BIG HORN	MANDERSON	443472
ANTELOPE DRAW	LARAMIE	SILO	655814
ANTELOPE EAST	FREMONT	ANTELOPE SPRINGS EAST	020453
APOSTOLOS	CAMPBELL	KITTY	382222
B R	CAMPBELL	EAGLE ROCK	000575
BATES CREEK	CAMPBELL	TURNERCREST	010228
BIG PINEY AREA	LINCOLN	BIG PINEY-LABARGE	000929

Table 6. Fields Not Officially Recognized by State Regulatory Agencies

Alias Field	County Name	Valid Field Name	Field Code
BIG PINEY AREA	SUBLETTE	BIG PINEY-LABARGE	000929
BIG PINEY SHALLOW	SUBLETTE	BIG PINEY-LABARGE	000929
BOBBY DRAW	CONVERSE	SCOTT	640104
BONANZA WEST	BIG HORN	MANDERSON SOUTH	443503
BYRON SOUTH	BIG HORN	BYRON	109205
CABALLO CREEK	CAMPBELL	CABALLO - FORT UNION	015797
CARTER CREEK	LINCOLN	WHITNEY CANYON-CARTER CRK	766312
CARTER CREEK	UINTA	WHITNEY CANYON-CARTER CRK	766312
CHAN NE	CAMPBELL	CHAN	131822
CHAN SE	CAMPBELL	CHAN	131822
CLARETON SOUTH	WESTON	HAMPSHIRE	302355
COALMINE	CAMPBELL	CABALLO - FORT UNION	015797
COTTONWOOD	WASHAKIE	COTTONWOOD CREEK	164280
COTTONWOOD CREEK SOUTH	WASHAKIE	COTTONWOOD CREEK	164280
DALY	CAMPBELL	KITTY	382222
DEER HILL	SUBLETTE	BIG PINEY-LABARGE	000929
DEMOT	CAMPBELL	ROYAL DRAW	009145
DOGIE CREEK	NIOBRARA	DOGIE	000566
DONKEY CREEK SOUTH	CROOK	DONKEY CREEK	196952
DRY PINEY (NEW)	SUBLETTE	BIG PINEY-LABARGE	000929
DRY PINEY UNIT	SUBLETTE	BIG PINEY-LABARGE	000929
DUGOUT CREEK	JOHNSON	SUSSEX WEST	691085
EMPIRE EAST	CAMPBELL	TRIANGLE U	717150
FAIRVIEW	BIG HORN	GREYBULL WEST	291003
FAIRVIEW ROAD	WESTON	MUSH CREEK WEST	495230
FERRIS	CARBON	FERRIS EAST	239730
FIDDLER CREEK SE	WESTON	FIDDLER CREEK	240281
FINN	WESTON	FINN-SHURLEY	008129
FLAG BUTTE	CROOK	MELLOTT RANCH	466800
GARLAND SOUTH	BIG HORN	GARLAND	265805
GILLETTE	CAMPBELL	MILL-GILLETTE	474370
GOAT HILL	SUBLETTE	BIG PINEY-LABARGE	000929
GRADY	CAMPBELL	HILIGHT	322681
GRADY SOUTH	CAMPBELL	HILIGHT	322681
GUTHREY WEST	CROOK	GUTHERY	295111
HALVERSON RANCH	CAMPBELL	HALVERSON	301105
HANK HOLLOW	UINTA	BIG DRY CREEK	000414
HAY CREEK	CAMPBELL	BAY CREEK	000399
HENRY FOLK	UINTA	HENRY	316798
HENSLEY	CAMPBELL	KITTY	382222
HENSLEY DRAW	CAMPBELL	KITTY	382222
HERMAN	CAMPBELL	KITTY	382222
HERRICK DOME	ALBANY	HERRICK	318503
HIDDEN DOME HEAVY	WASHAKIE	HIDDEN DOME	000652
HIDDEN DOME LIGHT & HEAVY	WASHAKIE	HIDDEN DOME	000652
HORN CANYON UNIT	SWEETWATER	HORN CANYON	332543
HOUSE CREEK NORTH	CAMPBELL	HOUSE CREEK	334741
HUDSON	FREMONT	LANDER	400260
JACKS DRAW	CONVERSE	WELL DRAW	757070
JAMISON PRONG	CAMPBELL	KITTY	382222
JAYSON	CAMPBELL	HILIGHT	322681
JOHNSON RIDGE	SUBLETTE	BIG PINEY	000864
KINNEY UNIT	SWEETWATER	KINNEY	000866
KIRK RANCH	FREMONT	KIRK	381509
KOHLER DRAW	FREMONT	KOHLER	385160
LABARGE EAST	SUBLETTE	BIG PINEY-LABARGE	000929
LABARGE NORTH	SUBLETTE	LABARGE	390557
LAKE CREEK UNIT	HOT SPRINGS	LAKE CREEK	395858
LANDER EAST	FREMONT	LANDER	400260
LAPRELE	CONVERSE	LA PRELE	392045
LITTLE BUCK CREEK	NIOBRARA	LANCE CREEK	400136
LONG CREEK	FREMONT	LONGS CREEK	000711
LONG ISLAND	SUBLETTE	BIG PINEY-LABARGE	000929
LONG ISLAND UNIT	SUBLETTE	BIG PINEY-LABARGE	000929
LYNDE	CAMPBELL	CABALLO - FORT UNION	015797
LYNDE SOUTH	CAMPBELL	CABALLO - FORT UNION	015797
LYNDE WEST	CAMPBELL	CABALLO - FORT UNION	015797
MADDEN DEEP	FREMONT	MADDEN	439566
MAHONEY	CARBON	MAHONEY DOME	000719
MAHONEY EAST	CARBON	MAHONEY DOME EAST	005632
MAY BUTTE	CAMPBELL	CABALLO - FORT UNION	015797
MAYFIELD	HOT SPRINGS	GRASS CREEK	000632
MCDONALD DRAW	SUBLETTE	BIG PINEY-LABARGE	000929
MEADOW CREEK SE	JOHNSON	MEADOW CREEK EAST	463793
MEADOWLARK	CAMPBELL	CABALLO - FORT UNION	015797
MEDICINE BOW	CARBON	MEDICINE BOW SOUTH	464909
MEXICAN SPRINGS	CAMPBELL	BUCK DRAW	099645
MILL	CAMPBELL	MILL-GILLETTE	474370
MONNELL (MONELL)	SWEETWATER	PATRICK DRAW	542555
NORWOOD SE	WASHAKIE	NOWOOD SE	000752
OKIE	NATRONA	OKIE DRAW	000757
OREGON BASIN SOUTH	PARK	OREGON BASIN	527672
ORMSBY DRAW	NATRONA	ORMSBY	528478
PATRICK DRAW DESERT SPRGS	SWEETWATER	PATRICK DRAW	542555
PATRICK DRAW WEST	SWEETWATER	PATRICK DRAW	542555
PAYNE NORTH	CAMPBELL	PAYNE	545010
PILOT BUTTE HEAVY	FREMONT	PILOT BUTTE	556133
PILOT BUTTE LIGHT & HEAVY	FREMONT	PILOT BUTTE	556133
PINE GROVE	SUBLETTE	FOGARTY CREEK	247460
PINEGROVE	SUBLETTE	FOGARTY CREEK	247460
PLAYA UNIT	SWEETWATER	PLAYA	559814
POWELL 2	CONVERSE	POWELL	569347
RAINBOW RANCH NORTH NEW	CAMPBELL	RAINBOW RANCH NORTH	583678
RANCHHOUSE	CAMPBELL	CABALLO - FORT UNION	015797
RED LAKES	SWEETWATER	WILD ROSE	768277
RIDGE	CONVERSE	WELL DRAW	757070
RIVERTON EAST	FREMONT	RIVERTON DOME EAST	000786
ROCHELLE	WESTON	CLARETON	145168
ROGERS	CAMPBELL	GAS DRAW	267262
ROSS	CONVERSE	POWELL	569347
ROUTE 59	CAMPBELL	CABALLO - FORT UNION	015797
RUFF DRAW	CAMPBELL	CHAN	131822
RYAN	CAMPBELL	SPRINGEN RANCH	671477
SADDLE RIDGE UNIT	SUBLETTE	SADDLE RIDGE	623604
SAGE SPRING CREEK NORTH	NATRONA	SAGE SPRING CREEK	624069
SALT CREEK HEAVY	NATRONA	SALT CREEK	626270
SALT CREEK LIGHT	NATRONA	SALT CREEK	626270
SANDBAR	CAMPBELL	SANDBAR WEST	630610
SEMLEK SW	CROOK	SEMLEK	644297
SEVEN MILE GULCH	SWEETWATER	SEVENMILE GULCH	001287
SEVEN MILE NORTH	ALBANY	SEVEN MILE	645227
SHAWNEE NORTH	CONVERSE	FLAT TOP	244110
SHELDON DOME	FREMONT	SHELDON	649831
SHELDON DOME SOUTH	FREMONT	SHELDON	649831
SHELDON DOME WEST	FREMONT	SHELDON WEST	649955
SHERWIN AREA	WESTON	SHERWIN	000808
SHIPROCK	SWEETWATER	POINT OF ROCKS	562806
SHURLEY	WESTON	FINN-SHURLEY	008129
SILVERTIP HEAVY	PARK	SILVER TIP	656419
SPRING	CAMPBELL	TIMBER CREEK NORTH	014139
SPRING CREEK	PARK	SPRING CREEK SOUTH	671012
STAR CORRAL	SUBLETTE	BIG PINEY-LABARGE	000929
STAR CORRAL EAST	SUBLETTE	BIG PINEY-LABARGE	000929
STOCK TANK	FREMONT	LYSITE	436643
SULPHUR SPRING	UINTA	YELLOW CREEK	785990
SWANSON DRAW SOUTH	CONVERSE	MIKES DRAW	473476
T P	CONVERSE	MORTON	486611
TABLE ROCK SOUTH	SWEETWATER	TABLE ROCK SW	695512
TEAPOT	NATRONA	TEAPOT DOME (NPR 3)	699465
TEAPOT NAVAL RESERVE	NATRONA	TEAPOT DOME (NPR 3)	699465
TEAPOT NAVAL RESERVE	NATRONA	TEAPOT DOME (NPR 3)	699465
TEAPOT SOUTH	NATRONA	TEAPOT WEST	699507
TECKLA	CAMPBELL	PORCUPINE	566030
TEKLA	CAMPBELL	PORCUPINE	566030
TEPEE	CONVERSE	MORTON	486611
TORCHLIGHT HEAVY	BIG HORN	TORCHLIGHT	000830
TORCHLIGHT L&H	BIG HORN	TORCHLIGHT	000830
TREASURE UNIT	SWEETWATER	TREASURE	001378
TURNER DRAW	CAMPBELL	TURNERCREST	010228
TWENTY MILE CREEK	CONVERSE	WELL DRAW	757070
TWENTY-MILE CREEK	CONVERSE	WELL DRAW	757070
VERN	UINTA	VERNE	736641
WAGONHAMMER	NIOBRARA	CLARETON	145168
WALKER CREEK	CONVERSE	WELL DRAW	757070
WAUGH DOME	HOT SPRINGS	WAUGH	752286
WEST PRONG	CROOK	PRONG CREEK WEST	013279
WHELAN	LINCOLN	STEAD CANYON	678065
WHITNEY CANYON	UINTA	WHITNEY CANYON-CARTER CRK	766312
WIND CREEK NORTH	CROOK	TOMCAT CREEK	711704
WINKELMAN DOME	FREMONT	WINKLEMAN	773499
WORLAND DOME	WASHAKIE	WORLAND	000854
ZOE	CAMPBELL	SIMPSON RANCH	657178
FEDERAL OFFSHORE - CALIFORNIA			
CARPINTERIA	OFFSHORE-FEDERAL	CARPINTERIA OFFSHORE	121397
FEDERAL OFFSHORE - LOUISIANA			
ATWATER VALLEY BLK 1	OFFSHORE-FEDERAL	EWING BANK BLK 921	834921
BAY MARCHAND BLK 3	OFFSHORE-FEDERAL	BAY MARCHAND BLK 2	803002
BRETON SOUND BLK 54	OFFSHORE-FEDERAL	MAIN PASS BLK 41	866041
BRETON SOUND BLK 55	OFFSHORE-FEDERAL	MAIN PASS BLK 41	866041
BRETON SOUND BLK 56	OFFSHORE-FEDERAL	MAIN PASS BLK 41	866041
CHANDELEUR BLK 15	OFFSHORE-FEDERAL	CHANDELEUR BLK 14	814014
CHANDELEUR BLK 17	OFFSHORE-FEDERAL	CHANDELEUR BLK 25	814025
CHANDELEUR BLK 18	OFFSHORE-FEDERAL	CHANDELEUR BLK 25	814025
CHANDELEUR BLK 22	OFFSHORE-FEDERAL	CHANDELEUR EA BLK 40	816040
CHANDELEUR BLK 28	OFFSHORE-FEDERAL	CHANDELEUR BLK 29	814029
CHANDELEUR BLK 30	OFFSHORE-FEDERAL	MAIN PASS BLK 89	866089
CHANDELEUR BLK 34	OFFSHORE-FEDERAL	CHANDELEUR EA BLK 40	816040
EAST CAMERON BLK 104	OFFSHORE-FEDERAL	EAST CAMERON BLK 96	824096
EAST CAMERON BLK 109	OFFSHORE-FEDERAL	VERMILION BLK 102	929102
EAST CAMERON BLK 110	OFFSHORE-FEDERAL	VERMILION BLK 102	929102
EAST CAMERON BLK 119	OFFSHORE-FEDERAL	EAST CAMERON BLK 118	824118
EAST CAMERON BLK 122	OFFSHORE-FEDERAL	EAST CAMERON BLK 121	824121
EAST CAMERON BLK 128	OFFSHORE-FEDERAL	VERMILION BLK 122	929122
EAST CAMERON BLK 129	OFFSHORE-FEDERAL	VERMILION BLK 122	929122
EAST CAMERON BLK 131	OFFSHORE-FEDERAL	EAST CAMERON BLK 142	824142
EAST CAMERON BLK 139	OFFSHORE-FEDERAL	EAST CAMERON BLK 138	824138
EAST CAMERON BLK 143	OFFSHORE-FEDERAL	EAST CAMERON BLK 148	824148
EAST CAMERON BLK 149	OFFSHORE-FEDERAL	EAST CAMERON BLK 160	824160
EAST CAMERON BLK 152	OFFSHORE-FEDERAL	EAST CAMERON BLK 138	824138
EAST CAMERON BLK 154	OFFSHORE-FEDERAL	EAST CAMERON BLK 171	824171
EAST CAMERON BLK 157	OFFSHORE-FEDERAL	EAST CAMERON BLK 151	824151
EAST CAMERON BLK 16	OFFSHORE-FEDERAL	EAST CAMERON BLK 33	824033
EAST CAMERON BLK 161	OFFSHORE-FEDERAL	EAST CAMERON BLK 160	824160
EAST CAMERON BLK 17	OFFSHORE-FEDERAL	EAST CAMERON BLK 33	824033
EAST CAMERON BLK 172	OFFSHORE-FEDERAL	EAST CAMERON BLK 171	824171
EAST CAMERON BLK 178	OFFSHORE-FEDERAL	EAST CAMERON BLK 185	824185
EAST CAMERON BLK 179	OFFSHORE-FEDERAL	EAST CAMERON BLK 185	824185
EAST CAMERON BLK 182	OFFSHORE-FEDERAL	VERMILION BLK 182	929182
EAST CAMERON BLK 184	OFFSHORE-FEDERAL	EAST CAMERON BLK 185	824185
EAST CAMERON BLK 188	OFFSHORE-FEDERAL	EAST CAMERON BLK 193	824193
EAST CAMERON BLK 189	OFFSHORE-FEDERAL	EAST CAMERON BLK 193	824193
EAST CAMERON BLK 190	OFFSHORE-FEDERAL	WEST CAMERON BLK 280	935280
EAST CAMERON BLK 192	OFFSHORE-FEDERAL	EAST CAMERON BLK 193	824193
EAST CAMERON BLK 194	OFFSHORE-FEDERAL	EAST CAMERON BLK 195	824195
EAST CAMERON BLK 199	OFFSHORE-FEDERAL	VERMILION BLK 182	929182
EAST CAMERON BLK 200	OFFSHORE-FEDERAL	VERMILION BLK 202	929202
EAST CAMERON BLK 201	OFFSHORE-FEDERAL	VERMILION BLK 202	929202
EAST CAMERON BLK 204	OFFSHORE-FEDERAL	EAST CAMERON BLK 195	824195
EAST CAMERON BLK 214	OFFSHORE-FEDERAL	EAST CAMERON BLK 213	824213
EAST CAMERON BLK 219	OFFSHORE-FEDERAL	EAST CAMERON SA BLK 237	826237
EAST CAMERON BLK 219	OFFSHORE-FEDERAL	EAST CAMERON BLK 215	824215
EAST CAMERON BLK 220	OFFSHORE-FEDERAL	EAST CAMERON BLK 215	824215
EAST CAMERON BLK 221	OFFSHORE-FEDERAL	EAST CAMERON BLK 215	824215
EAST CAMERON BLK 221	OFFSHORE-FEDERAL	EAST CAMERON BLK 222	824222
EAST CAMERON BLK 223	OFFSHORE-FEDERAL	EAST CAMERON BLK 231	824231
EAST CAMERON BLK 226	OFFSHORE-FEDERAL	WEST CAMERON SA BLK 459	937459
EAST CAMERON BLK 229	OFFSHORE-FEDERAL	EAST CAMERON BLK 224	824224
EAST CAMERON BLK 23	OFFSHORE-FEDERAL	EAST CAMERON BLK 33	824033
EAST CAMERON BLK 230	OFFSHORE-FEDERAL	EAST CAMERON BLK 231	824231
EAST CAMERON BLK 232	OFFSHORE-FEDERAL	EAST CAMERON BLK 231	824231
EAST CAMERON BLK 234	OFFSHORE-FEDERAL	EAST CAMERON SA BLK 237	826237
EAST CAMERON BLK 235	OFFSHORE-FEDERAL	VERMILION BLK 241	929241
EAST CAMERON BLK 24	OFFSHORE-FEDERAL	EAST CAMERON BLK 33	824033
EAST CAMERON BLK 25	OFFSHORE-FEDERAL	EAST CAMERON BLK 33	824033
EAST CAMERON BLK 31	OFFSHORE-FEDERAL	EAST CAMERON BLK 26	824026
EAST CAMERON BLK 32	OFFSHORE-FEDERAL	EAST CAMERON BLK 33	824033
EAST CAMERON BLK 34	OFFSHORE-FEDERAL	EAST CAMERON BLK 33	824033
EAST CAMERON BLK 36	OFFSHORE-FEDERAL	EAST CAMERON BLK 38	824038
EAST CAMERON BLK 42	OFFSHORE-FEDERAL	EAST CAMERON BLK 33	824033
EAST CAMERON BLK 44	OFFSHORE-FEDERAL	EAST CAMERON BLK 49	824049
EAST CAMERON BLK 45	OFFSHORE-FEDERAL	EAST CAMERON BLK 46	824046
EAST CAMERON BLK 47	OFFSHORE-FEDERAL	EAST CAMERON BLK 46	824046
EAST CAMERON BLK 47	OFFSHORE-FEDERAL	EAST CAMERON BLK 64	824064
EAST CAMERON BLK 48	OFFSHORE-FEDERAL	EAST CAMERON BLK 46	824046
EAST CAMERON BLK 48	OFFSHORE-FEDERAL	EAST CAMERON BLK 64	824064
EAST CAMERON BLK 50	OFFSHORE-FEDERAL	EAST CAMERON BLK 49	824049
EAST CAMERON BLK 56	OFFSHORE-FEDERAL	EAST CAMERON BLK 71	824071
EAST CAMERON BLK 57	OFFSHORE-FEDERAL	EAST CAMERON BLK 71	824071
EAST CAMERON BLK 58	OFFSHORE-FEDERAL	EAST CAMERON BLK 71	824071
EAST CAMERON BLK 63	OFFSHORE-FEDERAL	EAST CAMERON BLK 64	824064

Table 6. Fields Not Officially Recognized by State Regulatory Agencies (Continued)

Alias Field	County Name	Valid Field Name	Field Code
EAST CAMERON BLK 63	OFFSHORE-FEDERAL	EAST CAMERON BLK 62	824062
EAST CAMERON BLK 65	OFFSHORE-FEDERAL	WEST CAMERON BLK 192	935192
EAST CAMERON BLK 65	OFFSHORE-FEDERAL	EAST CAMERON BLK 64	824064
EAST CAMERON BLK 66	OFFSHORE-FEDERAL	EAST CAMERON BLK 62	824062
EAST CAMERON BLK 67	OFFSHORE-FEDERAL	EAST CAMERON BLK 62	824062
EAST CAMERON BLK 72	OFFSHORE-FEDERAL	EAST CAMERON BLK 71	824071
EAST CAMERON BLK 76	OFFSHORE-FEDERAL	EAST CAMERON BLK 89	824089
EAST CAMERON BLK 77	OFFSHORE-FEDERAL	EAST CAMERON BLK 89	824089
EAST CAMERON BLK 81	OFFSHORE-FEDERAL	WEST CAMERON BLK 192	935192
EAST CAMERON BLK 82	OFFSHORE-FEDERAL	WEST CAMERON BLK 192	935192
EAST CAMERON BLK 83	OFFSHORE-FEDERAL	WEST CAMERON BLK 192	935192
EAST CAMERON BLK 84	OFFSHORE-FEDERAL	EAST CAMERON BLK 81	824081
EAST CAMERON BLK 88	OFFSHORE-FEDERAL	EAST CAMERON BLK 89	824089
EAST CAMERON BLK 9	OFFSHORE-FEDERAL	EAST CAMERON BLK 14	824014
EAST CAMERON BLK 90	OFFSHORE-FEDERAL	EAST CAMERON BLK 89	824089
EAST CAMERON BLK 97	OFFSHORE-FEDERAL	EAST CAMERON BLK 96	824096
EAST CAMERON SA BLK 236	OFFSHORE-FEDERAL	EAST CAMERON SA BLK 237	826237
EAST CAMERON SA BLK 239	OFFSHORE-FEDERAL	EAST CAMERON BLK 231	824231
EAST CAMERON SA BLK 240	OFFSHORE-FEDERAL	EAST CAMERON BLK 231	824231
EAST CAMERON SA BLK 254	OFFSHORE-FEDERAL	EAST CAMERON SA BLK 271	826271
EAST CAMERON SA BLK 255	OFFSHORE-FEDERAL	EAST CAMERON SA BLK 271	826271
EAST CAMERON SA BLK 263	OFFSHORE-FEDERAL	WEST CAMERON SA BLK 533	937533
EAST CAMERON SA BLK 264	OFFSHORE-FEDERAL	EAST CAMERON SA BLK 261	826261
EAST CAMERON SA BLK 266	OFFSHORE-FEDERAL	EAST CAMERON SA BLK 265	826265
EAST CAMERON SA BLK 268	OFFSHORE-FEDERAL	EAST CAMERON SA BLK 257	826257
EAST CAMERON SA BLK 270	OFFSHORE-FEDERAL	EAST CAMERON SA BLK 271	826271
EAST CAMERON SA BLK 272	OFFSHORE-FEDERAL	EAST CAMERON SA BLK 271	826271
EAST CAMERON SA BLK 273	OFFSHORE-FEDERAL	EAST CAMERON SA BLK 271	826271
EAST CAMERON SA BLK 278	OFFSHORE-FEDERAL	EAST CAMERON SA BLK 265	826265
EAST CAMERON SA BLK 280	OFFSHORE-FEDERAL	WEST CAMERON SA BLK 533	937533
EAST CAMERON SA BLK 281	OFFSHORE-FEDERAL	WEST CAMERON SA BLK 533	937533
EAST CAMERON SA BLK 282	OFFSHORE-FEDERAL	EAST CAMERON SA BLK 265	826265
EAST CAMERON SA BLK 283	OFFSHORE-FEDERAL	EAST CAMERON SA BLK 265	826265
EAST CAMERON SA BLK 287	OFFSHORE-FEDERAL	EAST CAMERON SA BLK 286	826286
EAST CAMERON SA BLK 297	OFFSHORE-FEDERAL	EAST CAMERON SA BLK 300	826300
EAST CAMERON SA BLK 298	OFFSHORE-FEDERAL	WEST CAMERON SA BLK 533	937533
EAST CAMERON SA BLK 305	OFFSHORE-FEDERAL	EAST CAMERON SA BLK 306	826306
EAST CAMERON SA BLK 311	OFFSHORE-FEDERAL	EAST CAMERON SA BLK 322	826322
EAST CAMERON SA BLK 312	OFFSHORE-FEDERAL	EAST CAMERON SA BLK 321	826321
EAST CAMERON SA BLK 313	OFFSHORE-FEDERAL	EAST CAMERON SA BLK 321	826321
EAST CAMERON SA BLK 316	OFFSHORE-FEDERAL	EAST CAMERON SA BLK 299	826299
EAST CAMERON SA BLK 318	OFFSHORE-FEDERAL	EAST CAMERON SA BLK 317	826317
EAST CAMERON SA BLK 320	OFFSHORE-FEDERAL	EAST CAMERON SA BLK 321	826321
EAST CAMERON SA BLK 323	OFFSHORE-FEDERAL	EAST CAMERON SA BLK 322	826322
EAST CAMERON SA BLK 328	OFFSHORE-FEDERAL	EAST CAMERON SA BLK 322	826322
EAST CAMERON SA BLK 330	OFFSHORE-FEDERAL	EAST CAMERON SA BLK 338	826338
EAST CAMERON SA BLK 331	OFFSHORE-FEDERAL	EAST CAMERON SA BLK 338	826338
EAST CAMERON SA BLK 332	OFFSHORE-FEDERAL	EAST CAMERON SA BLK 338	826338
EAST CAMERON SA BLK 335	OFFSHORE-FEDERAL	EAST CAMERON SA BLK 334	826334
EAST CAMERON SA BLK 336	OFFSHORE-FEDERAL	EAST CAMERON SA BLK 334	826334
EAST CAMERON SA BLK 339	OFFSHORE-FEDERAL	EAST CAMERON SA BLK 338	826338
EAST CAMERON SA BLK 340	OFFSHORE-FEDERAL	EAST CAMERON SA BLK 347	826347
EAST CAMERON SA BLK 341	OFFSHORE-FEDERAL	EAST CAMERON SA BLK 347	826347
EAST CAMERON SA BLK 344	OFFSHORE-FEDERAL	EAST CAMERON SA BLK 345	826345
EAST CAMERON SA BLK 346	OFFSHORE-FEDERAL	EAST CAMERON SA BLK 359	826359
EAST CAMERON SA BLK 349	OFFSHORE-FEDERAL	EAST CAMERON SA BLK 338	826338
EAST CAMERON SA BLK 350	OFFSHORE-FEDERAL	EAST CAMERON SA BLK 338	826338
EAST CAMERON SA BLK 351	OFFSHORE-FEDERAL	EAST CAMERON SA BLK 353	826353
EAST CAMERON SA BLK 352	OFFSHORE-FEDERAL	EAST CAMERON SA BLK 353	826353
EAST CAMERON SA BLK 354	OFFSHORE-FEDERAL	EAST CAMERON SA BLK 353	826353
EAST CAMERON SA BLK 356	OFFSHORE-FEDERAL	EAST CAMERON SA BLK 338	826338
EAST CAMERON SA BLK 357	OFFSHORE-FEDERAL	EAST CAMERON SA BLK 359	826359
EAST CAMERON SA BLK 362	OFFSHORE-FEDERAL	VERMILION SA BLK 410	931410
EAST CAMERON SA BLK 370	OFFSHORE-FEDERAL	WEST CAMERON SA BLK 643	937643
EAST CAMERON SA BLK 371	OFFSHORE-FEDERAL	WEST CAMERON SA BLK 643	937643
EAST CAMERON SA BLK 373	OFFSHORE-FEDERAL	GARDEN BANKS BLK 65	840065
EAST CAMERON SA BLK 374	OFFSHORE-FEDERAL	GARDEN BANKS BLK 65	840065
EAST CAMERON SA BLK 380	OFFSHORE-FEDERAL	GARDEN BANKS BLK 65	840065
EAST CAMERON SA BLK 381	OFFSHORE-FEDERAL	WEST CAMERON SA BLK 643	937643
EUGENE ISLAND BLK 10	OFFSHORE-FEDERAL	EUGENE ISLAND BLK 24	829024
EUGENE ISLAND BLK 105	OFFSHORE-FEDERAL	EUGENE ISLAND BLK 100	829100
EUGENE ISLAND BLK 106	OFFSHORE-FEDERAL	EUGENE ISLAND BLK 100	829100
EUGENE ISLAND BLK 107	OFFSHORE-FEDERAL	EUGENE ISLAND BLK 108	829108
EUGENE ISLAND BLK 107	OFFSHORE-FEDERAL	EUGENE ISLAND BLK 100	829100
EUGENE ISLAND BLK 110	OFFSHORE-FEDERAL	EUGENE ISLAND BLK 89	829089
EUGENE ISLAND BLK 111	OFFSHORE-FEDERAL	EUGENE ISLAND BLK 89	829089
EUGENE ISLAND BLK 113A	OFFSHORE-FEDERAL	SOUTH MARSH ISLAND BLK 9	899009
EUGENE ISLAND BLK 116	OFFSHORE-FEDERAL	EUGENE ISLAND BLK 128	829128
EUGENE ISLAND BLK 117	OFFSHORE-FEDERAL	EUGENE ISLAND BLK 128	829128
EUGENE ISLAND BLK 118	OFFSHORE-FEDERAL	EUGENE ISLAND BLK 108	829108
EUGENE ISLAND BLK 119	OFFSHORE-FEDERAL	EUGENE ISLAND BLK 126	829126
EUGENE ISLAND BLK 120	OFFSHORE-FEDERAL	EUGENE ISLAND BLK 126	829126
EUGENE ISLAND BLK 125	OFFSHORE-FEDERAL	EUGENE ISLAND BLK 126	829126
EUGENE ISLAND BLK 128A	OFFSHORE-FEDERAL	EUGENE ISLAND BLK 128	829128
EUGENE ISLAND BLK 129	OFFSHORE-FEDERAL	EUGENE ISLAND BLK 128	829128
EUGENE ISLAND BLK 129A	OFFSHORE-FEDERAL	EUGENE ISLAND BLK 128	829128
EUGENE ISLAND BLK 133	OFFSHORE-FEDERAL	SOUTH MARSH ISLAND BLK 9	899009
EUGENE ISLAND BLK 135	OFFSHORE-FEDERAL	EUGENE ISLAND BLK 136	829136
EUGENE ISLAND BLK 142	OFFSHORE-FEDERAL	EUGENE ISLAND BLK 147	829147
EUGENE ISLAND BLK 148	OFFSHORE-FEDERAL	EUGENE ISLAND BLK 147	829147
EUGENE ISLAND BLK 152	OFFSHORE-FEDERAL	EUGENE ISLAND BLK 159	829159
EUGENE ISLAND BLK 156	OFFSHORE-FEDERAL	SOUTH MARSH ISLAND BLK 23	899023
EUGENE ISLAND BLK 157	OFFSHORE-FEDERAL	EUGENE ISLAND BLK 175	829175
EUGENE ISLAND BLK 158	OFFSHORE-FEDERAL	EUGENE ISLAND BLK 175	829175
EUGENE ISLAND BLK 163	OFFSHORE-FEDERAL	EUGENE ISLAND BLK 164	829164
EUGENE ISLAND BLK 167	OFFSHORE-FEDERAL	SHIP SHOAL BLK 128	894128
EUGENE ISLAND BLK 174	OFFSHORE-FEDERAL	EUGENE ISLAND BLK 175	829175
EUGENE ISLAND BLK 174	OFFSHORE-FEDERAL	EUGENE ISLAND BLK 173	829173
EUGENE ISLAND BLK 176	OFFSHORE-FEDERAL	EUGENE ISLAND BLK 175	829175
EUGENE ISLAND BLK 177	OFFSHORE-FEDERAL	SOUTH MARSH ISLAND BLK 23	899048
EUGENE ISLAND BLK 179	OFFSHORE-FEDERAL	SOUTH MARSH ISLAND BLK 48	899048
EUGENE ISLAND BLK 181	OFFSHORE-FEDERAL	EUGENE ISLAND BLK 175	829175
EUGENE ISLAND BLK 182	OFFSHORE-FEDERAL	EUGENE ISLAND BLK 175	829175
EUGENE ISLAND BLK 183	OFFSHORE-FEDERAL	EUGENE ISLAND BLK 172	829172
EUGENE ISLAND BLK 184	OFFSHORE-FEDERAL	EUGENE ISLAND BLK 172	829172
EUGENE ISLAND BLK 187	OFFSHORE-FEDERAL	EUGENE ISLAND BLK 188	829188
EUGENE ISLAND BLK 189	OFFSHORE-FEDERAL	EUGENE ISLAND BLK 188	829188
EUGENE ISLAND BLK 189	OFFSHORE-FEDERAL	SHIP SHOAL BLK 128	894128
EUGENE ISLAND BLK 190	OFFSHORE-FEDERAL	EUGENE ISLAND BLK 188	829188
EUGENE ISLAND BLK 191	OFFSHORE-FEDERAL	EUGENE ISLAND BLK 188	829188
EUGENE ISLAND BLK 192	OFFSHORE-FEDERAL	EUGENE ISLAND BLK 188	829188
EUGENE ISLAND BLK 193	OFFSHORE-FEDERAL	EUGENE ISLAND BLK 208	829208
EUGENE ISLAND BLK 196	OFFSHORE-FEDERAL	EUGENE ISLAND BLK 205	829205
EUGENE ISLAND BLK 199	OFFSHORE-FEDERAL	EUGENE ISLAND BLK 198	829198
EUGENE ISLAND BLK 202	OFFSHORE-FEDERAL	EUGENE ISLAND BLK 198	829198
EUGENE ISLAND BLK 204	OFFSHORE-FEDERAL	EUGENE ISLAND BLK 205	829205
EUGENE ISLAND BLK 206	OFFSHORE-FEDERAL	EUGENE ISLAND BLK 205	829205
EUGENE ISLAND BLK 207	OFFSHORE-FEDERAL	EUGENE ISLAND BLK 208	829208
EUGENE ISLAND BLK 211	OFFSHORE-FEDERAL	EUGENE ISLAND BLK 212	829212
EUGENE ISLAND BLK 211	OFFSHORE-FEDERAL	EUGENE ISLAND BLK 188	829188
EUGENE ISLAND BLK 214	OFFSHORE-FEDERAL	EUGENE ISLAND BLK 231	829231
EUGENE ISLAND BLK 215	OFFSHORE-FEDERAL	EUGENE ISLAND BLK 208	829208
EUGENE ISLAND BLK 216	OFFSHORE-FEDERAL	EUGENE ISLAND BLK 238	829238
EUGENE ISLAND BLK 216	OFFSHORE-FEDERAL	EUGENE ISLAND BLK 208	829208
EUGENE ISLAND BLK 217	OFFSHORE-FEDERAL	EUGENE ISLAND BLK 205	829205
EUGENE ISLAND BLK 218	OFFSHORE-FEDERAL	EUGENE ISLAND BLK 205	829205
EUGENE ISLAND BLK 219	OFFSHORE-FEDERAL	EUGENE ISLAND BLK 205	829205
EUGENE ISLAND BLK 221	OFFSHORE-FEDERAL	EUGENE ISLAND BLK 266	829266
EUGENE ISLAND BLK 224	OFFSHORE-FEDERAL	EUGENE ISLAND BLK 266	829266
EUGENE ISLAND BLK 225	OFFSHORE-FEDERAL	EUGENE ISLAND BLK 266	829266
EUGENE ISLAND BLK 226	OFFSHORE-FEDERAL	EUGENE ISLAND BLK 205	829205
EUGENE ISLAND BLK 227	OFFSHORE-FEDERAL	EUGENE ISLAND BLK 205	829205
EUGENE ISLAND BLK 229	OFFSHORE-FEDERAL	EUGENE ISLAND BLK 238	829238
EUGENE ISLAND BLK 230	OFFSHORE-FEDERAL	EUGENE ISLAND BLK 238	829238
EUGENE ISLAND BLK 230	OFFSHORE-FEDERAL	EUGENE ISLAND BLK 231	829231
EUGENE ISLAND BLK 237	OFFSHORE-FEDERAL	EUGENE ISLAND BLK 238	829238
EUGENE ISLAND BLK 239	OFFSHORE-FEDERAL	EUGENE ISLAND BLK 240	829240
EUGENE ISLAND BLK 242	OFFSHORE-FEDERAL	EUGENE ISLAND BLK 266	829266
EUGENE ISLAND BLK 243	OFFSHORE-FEDERAL	EUGENE ISLAND BLK 266	829266
EUGENE ISLAND BLK 246	OFFSHORE-FEDERAL	EUGENE ISLAND BLK 266	829266
EUGENE ISLAND BLK 247	OFFSHORE-FEDERAL	EUGENE ISLAND BLK 266	829266
EUGENE ISLAND BLK 248	OFFSHORE-FEDERAL	EUGENE ISLAND BLK 266	829266
EUGENE ISLAND BLK 251	OFFSHORE-FEDERAL	EUGENE ISLAND BLK 238	829238
EUGENE ISLAND BLK 252	OFFSHORE-FEDERAL	EUGENE ISLAND BLK 238	829238
EUGENE ISLAND BLK 253	OFFSHORE-FEDERAL	EUGENE ISLAND BLK 238	829238
EUGENE ISLAND BLK 254	OFFSHORE-FEDERAL	EUGENE ISLAND BLK 238	829238
EUGENE ISLAND BLK 254	OFFSHORE-FEDERAL	EUGENE ISLAND SA BLK 276	831276
EUGENE ISLAND BLK 255	OFFSHORE-FEDERAL	EUGENE ISLAND SA BLK 276	831276
EUGENE ISLAND BLK 256	OFFSHORE-FEDERAL	EUGENE ISLAND BLK 258	829258
EUGENE ISLAND BLK 257	OFFSHORE-FEDERAL	EUGENE ISLAND BLK 258	829258
EUGENE ISLAND BLK 259	OFFSHORE-FEDERAL	EUGENE ISLAND SA BLK 276	831276
EUGENE ISLAND BLK 26	OFFSHORE-FEDERAL	SOUTH MARSH IS NA BLK 239	900239
EUGENE ISLAND BLK 26	OFFSHORE-FEDERAL	EUGENE ISLAND BLK 47	829047
EUGENE ISLAND BLK 260	OFFSHORE-FEDERAL	EUGENE ISLAND SA BLK 276	831276
EUGENE ISLAND BLK 261	OFFSHORE-FEDERAL	EUGENE ISLAND BLK 238	829238
EUGENE ISLAND BLK 262	OFFSHORE-FEDERAL	EUGENE ISLAND BLK 238	829238
EUGENE ISLAND BLK 264	OFFSHORE-FEDERAL	EUGENE ISLAND BLK 266	829266
EUGENE ISLAND BLK 265	OFFSHORE-FEDERAL	EUGENE ISLAND BLK 266	829266
EUGENE ISLAND BLK 27	OFFSHORE-FEDERAL	EUGENE ISLAND BLK 47	829047
EUGENE ISLAND BLK 33	OFFSHORE-FEDERAL	EUGENE ISLAND BLK 32	829032
EUGENE ISLAND BLK 38	OFFSHORE-FEDERAL	EUGENE ISLAND BLK 57	829057
EUGENE ISLAND BLK 39	OFFSHORE-FEDERAL	EUGENE ISLAND BLK 57	829057
EUGENE ISLAND BLK 41	OFFSHORE-FEDERAL	EUGENE ISLAND BLK 53	829053
EUGENE ISLAND BLK 41	OFFSHORE-FEDERAL	EUGENE ISLAND BLK 32	829032
EUGENE ISLAND BLK 42	OFFSHORE-FEDERAL	EUGENE ISLAND BLK 53	829053
EUGENE ISLAND BLK 43	OFFSHORE-FEDERAL	EUGENE ISLAND BLK 45	829045
EUGENE ISLAND BLK 43	OFFSHORE-FEDERAL	EUGENE ISLAND BLK 30	829030
EUGENE ISLAND BLK 44	OFFSHORE-FEDERAL	EUGENE ISLAND BLK 45	829045
EUGENE ISLAND BLK 46	OFFSHORE-FEDERAL	EUGENE ISLAND BLK 47	829047
EUGENE ISLAND BLK 49	OFFSHORE-FEDERAL	EUGENE ISLAND BLK 45	829045
EUGENE ISLAND BLK 50	OFFSHORE-FEDERAL	EUGENE ISLAND BLK 45	829045
EUGENE ISLAND BLK 51	OFFSHORE-FEDERAL	EUGENE ISLAND BLK 45	829045
EUGENE ISLAND BLK 52	OFFSHORE-FEDERAL	EUGENE ISLAND BLK 45	829045
EUGENE ISLAND BLK 56	OFFSHORE-FEDERAL	EUGENE ISLAND BLK 57	829057
EUGENE ISLAND BLK 58	OFFSHORE-FEDERAL	EUGENE ISLAND BLK 57	829057
EUGENE ISLAND BLK 62	OFFSHORE-FEDERAL	EUGENE ISLAND BLK 77	829077
EUGENE ISLAND BLK 63	OFFSHORE-FEDERAL	EUGENE ISLAND BLK 77	829077
EUGENE ISLAND BLK 65	OFFSHORE-FEDERAL	EUGENE ISLAND BLK 64	829064
EUGENE ISLAND BLK 72	OFFSHORE-FEDERAL	EUGENE ISLAND BLK 71	829071
EUGENE ISLAND BLK 72	OFFSHORE-FEDERAL	EUGENE ISLAND BLK 89	829089
EUGENE ISLAND BLK 76	OFFSHORE-FEDERAL	EUGENE ISLAND BLK 77	829077
EUGENE ISLAND BLK 83	OFFSHORE-FEDERAL	EUGENE ISLAND BLK 78	829078
EUGENE ISLAND BLK 88	OFFSHORE-FEDERAL	EUGENE ISLAND BLK 89	829089
EUGENE ISLAND BLK 90	OFFSHORE-FEDERAL	EUGENE ISLAND BLK 89	829089
EUGENE ISLAND BLK 93	OFFSHORE-FEDERAL	EUGENE ISLAND BLK 89	829089
EUGENE ISLAND BLK 94	OFFSHORE-FEDERAL	EUGENE ISLAND BLK 89	829089
EUGENE ISLAND BLK 95	OFFSHORE-FEDERAL	EUGENE ISLAND BLK 89	829089
EUGENE ISLAND BLK 97	OFFSHORE-FEDERAL	EUGENE ISLAND BLK 108	829108
EUGENE ISLAND BLK 99	OFFSHORE-FEDERAL	EUGENE ISLAND BLK 100	829100
EUGENE ISLAND SA BLK 267	OFFSHORE-FEDERAL	EUGENE ISLAND BLK 266	829266
EUGENE ISLAND SA BLK 269	OFFSHORE-FEDERAL	EUGENE ISLAND BLK 266	829266
EUGENE ISLAND SA BLK 271	OFFSHORE-FEDERAL	EUGENE ISLAND BLK 266	829266
EUGENE ISLAND SA BLK 271	OFFSHORE-FEDERAL	EUGENE ISLAND BLK 266	829266
EUGENE ISLAND SA BLK 272	OFFSHORE-FEDERAL	EUGENE ISLAND SA BLK 273	831273
EUGENE ISLAND SA BLK 274	OFFSHORE-FEDERAL	EUGENE ISLAND SA BLK 273	831273
EUGENE ISLAND SA BLK 275	OFFSHORE-FEDERAL	EUGENE ISLAND SA BLK 276	831276
EUGENE ISLAND SA BLK 277	OFFSHORE-FEDERAL	EUGENE ISLAND BLK 258	829258
EUGENE ISLAND SA BLK 278	OFFSHORE-FEDERAL	EUGENE ISLAND BLK 258	829258
EUGENE ISLAND SA BLK 279	OFFSHORE-FEDERAL	SHIP SHOAL SA BLK 246	896246
EUGENE ISLAND SA BLK 281	OFFSHORE-FEDERAL	EUGENE ISLAND SA BLK 297	831297
EUGENE ISLAND SA BLK 282	OFFSHORE-FEDERAL	EUGENE ISLAND SA BLK 297	831297
EUGENE ISLAND SA BLK 284	OFFSHORE-FEDERAL	EUGENE ISLAND SA BLK 273	831273
EUGENE ISLAND SA BLK 285	OFFSHORE-FEDERAL	EUGENE ISLAND SA BLK 273	831273
EUGENE ISLAND SA BLK 286	OFFSHORE-FEDERAL	EUGENE ISLAND SA BLK 292	831292
EUGENE ISLAND SA BLK 293	OFFSHORE-FEDERAL	EUGENE ISLAND SA BLK 292	831292
EUGENE ISLAND SA BLK 295	OFFSHORE-FEDERAL	EUGENE ISLAND SA BLK 296	831296
EUGENE ISLAND SA BLK 298	OFFSHORE-FEDERAL	EUGENE ISLAND SA BLK 297	831297
EUGENE ISLAND SA BLK 301	OFFSHORE-FEDERAL	EUGENE ISLAND SA BLK 322	831322
EUGENE ISLAND SA BLK 302	OFFSHORE-FEDERAL	EUGENE ISLAND SA BLK 322	831322
EUGENE ISLAND SA BLK 305	OFFSHORE-FEDERAL	EUGENE ISLAND SA BLK 296	831296
EUGENE ISLAND SA BLK 307	OFFSHORE-FEDERAL	EUGENE ISLAND SA BLK 292	831292
EUGENE ISLAND SA BLK 308	OFFSHORE-FEDERAL	EUGENE ISLAND SA BLK 292	831292
EUGENE ISLAND SA BLK 309	OFFSHORE-FEDERAL	EUGENE ISLAND SA BLK 292	831292
EUGENE ISLAND SA BLK 310	OFFSHORE-FEDERAL	EUGENE ISLAND SA BLK 292	831292
EUGENE ISLAND SA BLK 312	OFFSHORE-FEDERAL	SOUTH MARSH IS SA BLK 142	901142
EUGENE ISLAND SA BLK 312	OFFSHORE-FEDERAL	EUGENE ISLAND SA BLK 333	831333
EUGENE ISLAND SA BLK 313	OFFSHORE-FEDERAL	EUGENE ISLAND SA BLK 333	831333
EUGENE ISLAND SA BLK 313	OFFSHORE-FEDERAL	EUGENE ISLAND SA BLK 330	831330
EUGENE ISLAND SA BLK 314	OFFSHORE-FEDERAL	EUGENE ISLAND SA BLK 330	831330
EUGENE ISLAND SA BLK 314	OFFSHORE-FEDERAL	EUGENE ISLAND SA BLK 292	831292
EUGENE ISLAND SA BLK 315	OFFSHORE-FEDERAL	EUGENE ISLAND SA BLK 292	831292
EUGENE ISLAND SA BLK 315	OFFSHORE-FEDERAL	EUGENE ISLAND SA BLK 330	831330
EUGENE ISLAND SA BLK 316	OFFSHORE-FEDERAL	EUGENE ISLAND SA BLK 330	831330
EUGENE ISLAND SA BLK 316	OFFSHORE-FEDERAL	EUGENE ISLAND SA BLK 306	831306
EUGENE ISLAND SA BLK 317	OFFSHORE-FEDERAL	EUGENE ISLAND SA BLK 306	831306
EUGENE ISLAND SA BLK 320	OFFSHORE-FEDERAL	EUGENE ISLAND SA BLK 325	831325
EUGENE ISLAND SA BLK 323	OFFSHORE-FEDERAL	EUGENE ISLAND SA BLK 322	831322
EUGENE ISLAND SA BLK 326	OFFSHORE-FEDERAL	EUGENE ISLAND SA BLK 325	831325
EUGENE ISLAND SA BLK 329	OFFSHORE-FEDERAL	EUGENE ISLAND SA BLK 330	831330
EUGENE ISLAND SA BLK 331	OFFSHORE-FEDERAL	EUGENE ISLAND SA BLK 330	831330
EUGENE ISLAND SA BLK 332	OFFSHORE-FEDERAL	EUGENE ISLAND SA BLK 333	831333
EUGENE ISLAND SA BLK 332	OFFSHORE-FEDERAL	EUGENE ISLAND SA BLK 330	831330
EUGENE ISLAND SA BLK 334	OFFSHORE-FEDERAL	SOUTH MARSH BLK 142	901142
EUGENE ISLAND SA BLK 338	OFFSHORE-FEDERAL	EUGENE ISLAND SA BLK 330	831330

Table 6. Fields Not Officially Recognized by State Regulatory Agencies

Alias Field	County Name	Valid Field Name	Field Code
EUGENE ISLAND SA BLK 339	OFFSHORE-FEDERAL	EUGENE ISLAND SA BLK 330	831330
EUGENE ISLAND SA BLK 343	OFFSHORE-FEDERAL	EUGENE ISLAND SA BLK 342	831342
EUGENE ISLAND SA BLK 345	OFFSHORE-FEDERAL	EUGENE ISLAND SA BLK 346	831346
EUGENE ISLAND SA BLK 347	OFFSHORE-FEDERAL	EUGENE ISLAND SA BLK 366	831366
EUGENE ISLAND SA BLK 349	OFFSHORE-FEDERAL	EUGENE ISLAND SA BLK 342	831342
EUGENE ISLAND SA BLK 352	OFFSHORE-FEDERAL	EUGENE ISLAND SA BLK 361	831361
EUGENE ISLAND SA BLK 352	OFFSHORE-FEDERAL	EUGENE ISLAND SA BLK 330	831330
EUGENE ISLAND SA BLK 353	OFFSHORE-FEDERAL	EUGENE ISLAND SA BLK 337	831337
EUGENE ISLAND SA BLK 353	OFFSHORE-FEDERAL	EUGENE ISLAND SA BLK 361	831361
EUGENE ISLAND SA BLK 354	OFFSHORE-FEDERAL	EUGENE ISLAND SA BLK 337	831337
EUGENE ISLAND SA BLK 359	OFFSHORE-FEDERAL	EUGENE ISLAND SA BLK 337	831337
EUGENE ISLAND SA BLK 360	OFFSHORE-FEDERAL	EUGENE ISLAND SA BLK 361	831361
EUGENE ISLAND SA BLK 363	OFFSHORE-FEDERAL	EUGENE ISLAND SA BLK 385	831385
EUGENE ISLAND SA BLK 364	OFFSHORE-FEDERAL	EUGENE ISLAND SA BLK 348	831348
EUGENE ISLAND SA BLK 365	OFFSHORE-FEDERAL	EUGENE ISLAND SA BLK 348	831348
EUGENE ISLAND SA BLK 367	OFFSHORE-FEDERAL	SHIP SHOAL SA BLK 343	896343
EUGENE ISLAND SA BLK 370	OFFSHORE-FEDERAL	EUGENE ISLAND SA BLK 385	831385
EUGENE ISLAND SA BLK 371	OFFSHORE-FEDERAL	EUGENE ISLAND SA BLK 385	831385
EUGENE ISLAND SA BLK 372	OFFSHORE-FEDERAL	EUGENE ISLAND SA BLK 385	831385
EUGENE ISLAND SA BLK 375	OFFSHORE-FEDERAL	EUGENE ISLAND SA BLK 361	831361
EUGENE ISLAND SA BLK 377	OFFSHORE-FEDERAL	EUGENE ISLAND SA BLK 380	831380
EUGENE ISLAND SA BLK 384	OFFSHORE-FEDERAL	EUGENE ISLAND SA BLK 385	831385
EUGENE ISLAND SA BLK 386	OFFSHORE-FEDERAL	EUGENE ISLAND SA BLK 385	831385
EUGENE ISLAND SA BLK 390	OFFSHORE-FEDERAL	GREEN CANYON BLK 6	846006
EUGENE ISLAND SA BLK 392	OFFSHORE-FEDERAL	EUGENE ISLAND SA BLK 380	831380
EUGENE ISLAND SA BLK 397	OFFSHORE-FEDERAL	EUGENE ISLAND SA BLK 380	831380
EWING BANK BLK 1003	OFFSHORE-FEDERAL	EWING BANK BLK 958	834958
EWING BANK BLK 1010	OFFSHORE-FEDERAL	EWING BANK BLK 921	834921
EWING BANK BLK 306	OFFSHORE-FEDERAL	EWING BANK BLK 305	834305
EWING BANK BLK 438	OFFSHORE-FEDERAL	MISSISSIPPI CANYON BLK 397	874397
EWING BANK BLK 481	OFFSHORE-FEDERAL	MISSISSIPPI CANYON BLK 397	874397
EWING BANK BLK 526	OFFSHORE-FEDERAL	MISSISSIPPI CANYON BLK 397	874397
EWING BANK BLK 782	OFFSHORE-FEDERAL	SOUTH TIMBALIER SA BLK 290	921290
EWING BANK BLK 782	OFFSHORE-FEDERAL	EWING BANK BLK 826	834826
EWING BANK BLK 828	OFFSHORE-FEDERAL	EWING BANK BLK 873	834873
EWING BANK BLK 871	OFFSHORE-FEDERAL	EWING BANK BLK 914	834914
EWING BANK BLK 872	OFFSHORE-FEDERAL	EWING BANK BLK 873	834873
EWING BANK BLK 874	OFFSHORE-FEDERAL	EWING BANK BLK 873	834873
EWING BANK BLK 903	OFFSHORE-FEDERAL	EWING BANK BLK 947	834947
EWING BANK BLK 915	OFFSHORE-FEDERAL	EWING BANK BLK 914	834914
EWING BANK BLK 917	OFFSHORE-FEDERAL	EWING BANK BLK 873	834873
EWING BANK BLK 944	OFFSHORE-FEDERAL	EWING BANK BLK 988	834988
EWING BANK BLK 954	OFFSHORE-FEDERAL	EWING BANK BLK 910	834910
EWING BANK BLK 965	OFFSHORE-FEDERAL	EWING BANK BLK 921	834921
EWING BANK BLK 966	OFFSHORE-FEDERAL	EWING BANK BLK 921	834921
EWING BANK BLK 975	OFFSHORE-FEDERAL	GREEN CANYON BLK 6	846006
EWING BANK BLK 999	OFFSHORE-FEDERAL	GREEN CANYON BLK 29	846029
GRAND ISLE BLK 10	OFFSHORE-FEDERAL	GRAND ISLE BLK 9	842009
GRAND ISLE BLK 19	OFFSHORE-FEDERAL	GRAND ISLE BLK 18	842018
GRAND ISLE BLK 21	OFFSHORE-FEDERAL	GRAND ISLE BLK 20	842020
GRAND ISLE BLK 21	OFFSHORE-FEDERAL	GRAND ISLE BLK 16	842016
GRAND ISLE BLK 22	OFFSHORE-FEDERAL	GRAND ISLE BLK 16	842016
GRAND ISLE BLK 23	OFFSHORE-FEDERAL	GRAND ISLE BLK 16	842016
GRAND ISLE BLK 26	OFFSHORE-FEDERAL	BAY MARCHAND BLK 2	803002
GRAND ISLE BLK 29	OFFSHORE-FEDERAL	GRAND ISLE BLK 16	842016
GRAND ISLE BLK 31	OFFSHORE-FEDERAL	WEST DELTA BLK 38	942038
GRAND ISLE BLK 31	OFFSHORE-FEDERAL	GRAND ISLE BLK 30	842030
GRAND ISLE BLK 32	OFFSHORE-FEDERAL	GRAND ISLE BLK 43	842043
GRAND ISLE BLK 34	OFFSHORE-FEDERAL	GRAND ISLE BLK 41	842041
GRAND ISLE BLK 37	OFFSHORE-FEDERAL	BAY MARCHAND BLK 2	803002
GRAND ISLE BLK 38	OFFSHORE-FEDERAL	GRAND ISLE BLK 47	842047
GRAND ISLE BLK 39	OFFSHORE-FEDERAL	GRAND ISLE BLK 47	842047
GRAND ISLE BLK 40	OFFSHORE-FEDERAL	GRAND ISLE BLK 41	842041
GRAND ISLE BLK 40	OFFSHORE-FEDERAL	GRAND ISLE BLK 47	842047
GRAND ISLE BLK 42	OFFSHORE-FEDERAL	GRAND ISLE BLK 41	842041
GRAND ISLE BLK 44	OFFSHORE-FEDERAL	GRAND ISLE BLK 43	842043
GRAND ISLE BLK 46	OFFSHORE-FEDERAL	GRAND ISLE BLK 47	842047
GRAND ISLE BLK 48	OFFSHORE-FEDERAL	GRAND ISLE BLK 47	842047
GRAND ISLE BLK 49	OFFSHORE-FEDERAL	GRAND ISLE BLK 47	842047
GRAND ISLE BLK 51	OFFSHORE-FEDERAL	GRAND ISLE BLK 47	842047
GRAND ISLE BLK 52	OFFSHORE-FEDERAL	GRAND ISLE BLK 47	842047
GRAND ISLE BLK 53	OFFSHORE-FEDERAL	GRAND ISLE BLK 47	842047
GRAND ISLE BLK 55	OFFSHORE-FEDERAL	GRAND ISLE BLK 43	842043
GRAND ISLE BLK 58	OFFSHORE-FEDERAL	GRAND ISLE BLK 65	842065
GRAND ISLE BLK 62	OFFSHORE-FEDERAL	GRAND ISLE BLK 72	842072
GRAND ISLE BLK 63	OFFSHORE-FEDERAL	GRAND ISLE BLK 72	842072
GRAND ISLE BLK 73	OFFSHORE-FEDERAL	GRAND ISLE BLK 72	842072
GRAND ISLE BLK 75	OFFSHORE-FEDERAL	GRAND ISLE BLK 76	842076
GRAND ISLE BLK 77	OFFSHORE-FEDERAL	GRAND ISLE BLK 82	842082
GRAND ISLE BLK 78	OFFSHORE-FEDERAL	GRAND ISLE BLK 82	842082
GRAND ISLE BLK 81	OFFSHORE-FEDERAL	GRAND ISLE BLK 82	842082
GRAND ISLE BLK 83	OFFSHORE-FEDERAL	GRAND ISLE BLK 76	842076
GRAND ISLE BLK 85	OFFSHORE-FEDERAL	SOUTH TIMBALIER BLK 131	919131
GRAND ISLE SA BLK 101	OFFSHORE-FEDERAL	GRAND ISLE SA BLK 102	844102
GRAND ISLE SA BLK 103	OFFSHORE-FEDERAL	GRAND ISLE SA BLK 102	844102
GRAND ISLE SA BLK 104	OFFSHORE-FEDERAL	MISSISSIPPI CANYON BLK 397	874397
GRAND ISLE SA BLK 108	OFFSHORE-FEDERAL	SOUTH TIMBALIER SA BLK 228	921228
GRAND ISLE SA BLK 86	OFFSHORE-FEDERAL	SOUTH TIMBALIER BLK 131	919131
GRAND ISLE SA BLK 89	OFFSHORE-FEDERAL	GRAND ISLE SA BLK 95	844095
GRAND ISLE SA BLK 90	OFFSHORE-FEDERAL	GRAND ISLE SA BLK 95	844095
GRAND ISLE SA BLK 91	OFFSHORE-FEDERAL	GRAND ISLE SA BLK 95	844095
GRAND ISLE SA BLK 93	OFFSHORE-FEDERAL	GRAND ISLE SA BLK 95	844095
GRAND ISLE SA BLK 94	OFFSHORE-FEDERAL	GRAND ISLE SA BLK 95	844095
GRAND ISLE SA BLK 96	OFFSHORE-FEDERAL	GRAND ISLE SA BLK 95	844095
GREEN CANYON BLK 108	OFFSHORE-FEDERAL	GREEN CANYON BLK 65	846065
GREEN CANYON BLK 109	OFFSHORE-FEDERAL	GREEN CANYON BLK 65	846065
GREEN CANYON BLK 110	OFFSHORE-FEDERAL	GREEN CANYON BLK 65	846065
GREEN CANYON BLK 113	OFFSHORE-FEDERAL	GREEN CANYON BLK 112	846112
GREEN CANYON BLK 113	OFFSHORE-FEDERAL	GREEN CANYON BLK 112	846112
GREEN CANYON BLK 152	OFFSHORE-FEDERAL	GREEN CANYON BLK 153	846153
GREEN CANYON BLK 154	OFFSHORE-FEDERAL	GREEN CANYON BLK 110	846110
GREEN CANYON BLK 155	OFFSHORE-FEDERAL	GREEN CANYON BLK 110	846110
GREEN CANYON BLK 160	OFFSHORE-FEDERAL	GREEN CANYON BLK 205	846205
GREEN CANYON BLK 161	OFFSHORE-FEDERAL	GREEN CANYON BLK 205	846205
GREEN CANYON BLK 18	OFFSHORE-FEDERAL	GREEN CANYON BLK 19	846019
GREEN CANYON BLK 185	OFFSHORE-FEDERAL	GREEN CANYON BLK 184	846184
GREEN CANYON BLK 200	OFFSHORE-FEDERAL	GREEN CANYON BLK 244	846244
GREEN CANYON BLK 201	OFFSHORE-FEDERAL	GREEN CANYON BLK 244	846244
GREEN CANYON BLK 202	OFFSHORE-FEDERAL	GREEN CANYON BLK 158	846158
GREEN CANYON BLK 235	OFFSHORE-FEDERAL	GREEN CANYON BLK 236	846236
GREEN CANYON BLK 237	OFFSHORE-FEDERAL	GREEN CANYON BLK 236	846236
GREEN CANYON BLK 298	OFFSHORE-FEDERAL	GREEN CANYON BLK 254	846254
GREEN CANYON BLK 31	OFFSHORE-FEDERAL	GREEN CANYON BLK 75	846075
GREEN CANYON BLK 338	OFFSHORE-FEDERAL	GREEN CANYON BLK 339	846339
GREEN CANYON BLK 339	OFFSHORE-FEDERAL	GREEN CANYON BLK 339	846339
GREEN CANYON BLK 4	OFFSHORE-FEDERAL	EUGENE ISLAND SA BLK 380	831380
GREEN CANYON BLK 461	OFFSHORE-FEDERAL	GREEN CANYON BLK 506	846506
GREEN CANYON BLK 473	OFFSHORE-FEDERAL	GREEN CANYON BLK 472	846472
GREEN CANYON BLK 48	OFFSHORE-FEDERAL	EUGENE ISLAND SA BLK 380	831380
GREEN CANYON BLK 50	OFFSHORE-FEDERAL	GREEN CANYON BLK 6	846006
GREEN CANYON BLK 505	OFFSHORE-FEDERAL	GREEN CANYON BLK 506	846506
GREEN CANYON BLK 53	OFFSHORE-FEDERAL	GREEN CANYON BLK 52	846052
GREEN CANYON BLK 64	OFFSHORE-FEDERAL	GREEN CANYON BLK 65	846065
GREEN CANYON BLK 66	OFFSHORE-FEDERAL	GREEN CANYON BLK 65	846065
GREEN CANYON BLK 72	OFFSHORE-FEDERAL	GREEN CANYON BLK 116	846116
GREEN CANYON BLK 73	OFFSHORE-FEDERAL	GREEN CANYON BLK 116	846116
GREEN CANYON BLK 89	OFFSHORE-FEDERAL	GREEN CANYON BLK 45	846045
MAIN PASS BLK 100	OFFSHORE-FEDERAL	MAIN PASS BLK 107	866107
MAIN PASS BLK 101	OFFSHORE-FEDERAL	MAIN PASS BLK 107	866107
MAIN PASS BLK 102	OFFSHORE-FEDERAL	MAIN PASS BLK 93	866093
MAIN PASS BLK 104	OFFSHORE-FEDERAL	MAIN PASS BLK 103	866103
MAIN PASS BLK 104	OFFSHORE-FEDERAL	MAIN PASS BLK 093	866093
MAIN PASS BLK 105	OFFSHORE-FEDERAL	MAIN PASS BLK 93	866093
MAIN PASS BLK 106	OFFSHORE-FEDERAL	MAIN PASS BLK 107	866107
MAIN PASS BLK 109	OFFSHORE-FEDERAL	MAIN PASS BLK 98	866098
MAIN PASS BLK 111	OFFSHORE-FEDERAL	MAIN PASS BLK 107	866107
MAIN PASS BLK 112	OFFSHORE-FEDERAL	MAIN PASS BLK 107	866107
MAIN PASS BLK 113	OFFSHORE-FEDERAL	MAIN PASS BLK 107	866107
MAIN PASS BLK 114	OFFSHORE-FEDERAL	MAIN PASS BLK 115	866115
MAIN PASS BLK 116	OFFSHORE-FEDERAL	MAIN PASS BLK 127	866127
MAIN PASS BLK 117	OFFSHORE-FEDERAL	MAIN PASS BLK 127	866127
MAIN PASS BLK 119	OFFSHORE-FEDERAL	MAIN PASS BLK 120	866120
MAIN PASS BLK 122	OFFSHORE-FEDERAL	MAIN PASS BLK 133	866133
MAIN PASS BLK 123	OFFSHORE-FEDERAL	MAIN PASS BLK 133	866133
MAIN PASS BLK 124	OFFSHORE-FEDERAL	MAIN PASS BLK 125	866125
MAIN PASS BLK 132	OFFSHORE-FEDERAL	MAIN PASS BLK 133	866133
MAIN PASS BLK 138	OFFSHORE-FEDERAL	MAIN PASS BLK 129	866129
MAIN PASS BLK 142	OFFSHORE-FEDERAL	MAIN PASS SA BLK 299	870299
MAIN PASS BLK 145	OFFSHORE-FEDERAL	MAIN PASS BLK 144	866144
MAIN PASS BLK 147	OFFSHORE-FEDERAL	MAIN PASS BLK 140	866140
MAIN PASS BLK 148	OFFSHORE-FEDERAL	MAIN PASS BLK 151	866151
MAIN PASS BLK 149	OFFSHORE-FEDERAL	MAIN PASS BLK 151	866151
MAIN PASS BLK 152	OFFSHORE-FEDERAL	SOUTH PASS EA BLK 65	911065
MAIN PASS BLK 153	OFFSHORE-FEDERAL	SOUTH PASS EA BLK 65	911065
MAIN PASS BLK 18	OFFSHORE-FEDERAL	MAIN PASS BLK 6	866006
MAIN PASS BLK 18	OFFSHORE-FEDERAL	MAIN PASS BLK 103	866103
MAIN PASS BLK 19	OFFSHORE-FEDERAL	MAIN PASS BLK 103	866103
MAIN PASS BLK 37	OFFSHORE-FEDERAL	MAIN PASS BLK 41	866041
MAIN PASS BLK 38	OFFSHORE-FEDERAL	MAIN PASS BLK 127	866127
MAIN PASS BLK 40	OFFSHORE-FEDERAL	MAIN PASS BLK 41	866041
MAIN PASS BLK 42	OFFSHORE-FEDERAL	MAIN PASS BLK 41	866041
MAIN PASS BLK 43	OFFSHORE-FEDERAL	MAIN PASS BLK 41	866041
MAIN PASS BLK 44	OFFSHORE-FEDERAL	MAIN PASS BLK 41	866041
MAIN PASS BLK 54	OFFSHORE-FEDERAL	MAIN PASS BLK 41	866041
MAIN PASS BLK 57	OFFSHORE-FEDERAL	MAIN PASS BLK 64	866064
MAIN PASS BLK 57	OFFSHORE-FEDERAL	MAIN PASS BLK 41	866041
MAIN PASS BLK 58	OFFSHORE-FEDERAL	MAIN PASS BLK 41	866041
MAIN PASS BLK 59	OFFSHORE-FEDERAL	MAIN PASS BLK 41	866041
MAIN PASS BLK 65	OFFSHORE-FEDERAL	MAIN PASS BLK 64	866064
MAIN PASS BLK 68	OFFSHORE-FEDERAL	MAIN PASS BLK 69	866069
MAIN PASS BLK 7	OFFSHORE-FEDERAL	MAIN PASS BLK 6	866006
MAIN PASS BLK 70	OFFSHORE-FEDERAL	MAIN PASS BLK 69	866069
MAIN PASS BLK 72	OFFSHORE-FEDERAL	MAIN PASS BLK 73	866073
MAIN PASS BLK 74	OFFSHORE-FEDERAL	MAIN PASS BLK 151	866151
MAIN PASS BLK 74	OFFSHORE-FEDERAL	MAIN PASS BLK 73	866073
MAIN PASS BLK 77	OFFSHORE-FEDERAL	MAIN PASS BLK 151	866151
MAIN PASS BLK 78	OFFSHORE-FEDERAL	MAIN PASS BLK 151	866151
MAIN PASS BLK 90	OFFSHORE-FEDERAL	MAIN PASS BLK 093	866093
MAIN PASS BLK 91	OFFSHORE-FEDERAL	MAIN PASS BLK 6	866006
MAIN PASS BLK 92	OFFSHORE-FEDERAL	MAIN PASS BLK 6	866006
MAIN PASS BLK 94	OFFSHORE-FEDERAL	MAIN PASS BLK 93	866093
MAIN PASS BLK 94	OFFSHORE-FEDERAL	MAIN PASS BLK 96	866096
MAIN PASS BLK 95	OFFSHORE-FEDERAL	MAIN PASS BLK 96	866096
MAIN PASS BLK 99	OFFSHORE-FEDERAL	MAIN PASS BLK 107	866107
MAIN PASS EA BLK 160	OFFSHORE-FEDERAL	MAIN PASS EA BLK 163	868163
MAIN PASS EA BLK 161	OFFSHORE-FEDERAL	CHANDELEUR EA BLK 40	816040
MAIN PASS EA BLK 165	OFFSHORE-FEDERAL	MAIN PASS EA BLK 164	868164
MAIN PASS EA BLK 187	OFFSHORE-FEDERAL	MAIN PASS EA BLK 186	868186
MAIN PASS EA BLK 188	OFFSHORE-FEDERAL	MAIN PASS EA BLK 186	868186
MAIN PASS EA BLK 199	OFFSHORE-FEDERAL	MAIN PASS EA BLK 186	868186
MAIN PASS EA BLK 203	OFFSHORE-FEDERAL	MAIN PASS EA BLK 202	868202
MAIN PASS EA BLK 208	OFFSHORE-FEDERAL	MAIN PASS EA BLK 202	868202
MAIN PASS EA BLK 209	OFFSHORE-FEDERAL	MAIN PASS EA BLK 202	868202
MAIN PASS EA BLK 222	OFFSHORE-FEDERAL	MAIN PASS EA BLK 223	868223
MAIN PASS EA BLK 224	OFFSHORE-FEDERAL	MAIN PASS EA BLK 225	868225
MAIN PASS EA BLK 236	OFFSHORE-FEDERAL	MAIN PASS BLK 133	866133
MAIN PASS EA BLK 237	OFFSHORE-FEDERAL	MAIN PASS BLK 133	866133
MAIN PASS EA BLK 243	OFFSHORE-FEDERAL	MAIN PASS EA BLK 265	868265
MAIN PASS EA BLK 244	OFFSHORE-FEDERAL	MAIN PASS EA BLK 265	868265
MAIN PASS EA BLK 244	OFFSHORE-FEDERAL	MAIN PASS EA BLK 243	868243
MAIN PASS EA BLK 249	OFFSHORE-FEDERAL	MAIN PASS EA BLK 259	868259
MAIN PASS EA BLK 249	OFFSHORE-FEDERAL	MAIN PASS EA BLK 225	868225
MAIN PASS EA BLK 251	OFFSHORE-FEDERAL	MAIN PASS EA BLK 252	868252
MAIN PASS EA BLK 254	OFFSHORE-FEDERAL	MAIN PASS EA BLK 253	868253
MAIN PASS EA BLK 260	OFFSHORE-FEDERAL	MAIN PASS EA BLK 259	868259
MAIN PASS EA BLK 263	OFFSHORE-FEDERAL	MAIN PASS EA BLK 245	868245
MAIN PASS EA BLK 264	OFFSHORE-FEDERAL	MAIN PASS EA BLK 265	868265
MAIN PASS EA BLK 266	OFFSHORE-FEDERAL	MAIN PASS EA BLK 277	868277
MAIN PASS EA BLK 275	OFFSHORE-FEDERAL	MAIN PASS SA BLK 290	870290
MAIN PASS EA BLK 279	OFFSHORE-FEDERAL	MAIN PASS EA BLK 283	868283
MAIN PASS EA BLK 281	OFFSHORE-FEDERAL	MAIN PASS EA BLK 262	868262
MAIN PASS EA BLK 281	OFFSHORE-FEDERAL	MAIN PASS EA BLK 280	868280
MAIN PASS SA BLK 279	OFFSHORE-FEDERAL	MAIN PASS SA BLK 283	870283
MAIN PASS SA BLK 284	OFFSHORE-FEDERAL	MAIN PASS SA BLK 283	870283
MAIN PASS SA BLK 288	OFFSHORE-FEDERAL	MAIN PASS SA BLK 290	870290
MAIN PASS SA BLK 289	OFFSHORE-FEDERAL	MAIN PASS SA BLK 290	870290
MAIN PASS SA BLK 291	OFFSHORE-FEDERAL	MAIN PASS SA BLK 290	870290
MAIN PASS SA BLK 292	OFFSHORE-FEDERAL	MAIN PASS EA BLK 273	868273
MAIN PASS SA BLK 293	OFFSHORE-FEDERAL	MAIN PASS SA BLK 306	870306
MAIN PASS SA BLK 295	OFFSHORE-FEDERAL	MAIN PASS BLK 144	866144
MAIN PASS SA BLK 296	OFFSHORE-FEDERAL	MAIN PASS BLK 144	866144
MAIN PASS SA BLK 297	OFFSHORE-FEDERAL	MAIN PASS BLK 144	866144
MAIN PASS SA BLK 298	OFFSHORE-FEDERAL	MAIN PASS SA BLK 299	870299
MAIN PASS SA BLK 300	OFFSHORE-FEDERAL	MAIN PASS SA BLK 299	870299
MAIN PASS SA BLK 301	OFFSHORE-FEDERAL	MAIN PASS SA BLK 311	870311
MAIN PASS SA BLK 302	OFFSHORE-FEDERAL	MAIN PASS SA BLK 311	870311
MAIN PASS SA BLK 303	OFFSHORE-FEDERAL	MAIN PASS SA BLK 310	870310
MAIN PASS SA BLK 303	OFFSHORE-FEDERAL	MAIN PASS BLK 144	866144
MAIN PASS SA BLK 304	OFFSHORE-FEDERAL	MAIN PASS SA BLK 310	870310
MAIN PASS SA BLK 304	OFFSHORE-FEDERAL	MAIN PASS BLK 144	866144
MAIN PASS SA BLK 305	OFFSHORE-FEDERAL	MAIN PASS SA BLK 306	870306
MAIN PASS SA BLK 309	OFFSHORE-FEDERAL	MAIN PASS SA BLK 310	870310
MAIN PASS SA BLK 312	OFFSHORE-FEDERAL	MAIN PASS SA BLK 311	870311
MAIN PASS SA BLK 313	OFFSHORE-FEDERAL	MAIN PASS SA BLK 311	870311

Table 6. Fields Not Officially Recognized by State Regulatory Agencies (Continued)

Alias Field	County Name	Valid Field Name	Field Code
MAIN PASS SA BLK 315	OFFSHORE-FEDERAL	MAIN PASS SA BLK 310	870310
MISSISSIPPI CANYON BLK 108	OFFSHORE-FEDERAL	MISSISSIPPI CANYON BLK 109	874109
MISSISSIPPI CANYON BLK 110	OFFSHORE-FEDERAL	MISSISSIPPI CANYON BLK 109	874109
MISSISSIPPI CANYON BLK 126	OFFSHORE-FEDERAL	MISSISSIPPI CANYON BLK 84	874084
MISSISSIPPI CANYON BLK 127	OFFSHORE-FEDERAL	MISSISSIPPI CANYON BLK 84	874084
MISSISSIPPI CANYON BLK 129	OFFSHORE-FEDERAL	MISSISSIPPI CANYON BLK 84	874084
MISSISSIPPI CANYON BLK 147	OFFSHORE-FEDERAL	MISSISSIPPI CANYON BLK 148	874148
MISSISSIPPI CANYON BLK 149	OFFSHORE-FEDERAL	SOUTH PASS BLK 52	909052
MISSISSIPPI CANYON BLK 149	OFFSHORE-FEDERAL	MISSISSIPPI CANYON BLK 148	874148
MISSISSIPPI CANYON BLK 150	OFFSHORE-FEDERAL	MISSISSIPPI CANYON BLK 194	874194
MISSISSIPPI CANYON BLK 151	OFFSHORE-FEDERAL	MISSISSIPPI CANYON BLK 194	874194
MISSISSIPPI CANYON BLK 167	OFFSHORE-FEDERAL	MISSISSIPPI CANYON BLK 211	874211
MISSISSIPPI CANYON BLK 192	OFFSHORE-FEDERAL	MISSISSIPPI CANYON BLK 148	874148
MISSISSIPPI CANYON BLK 193	OFFSHORE-FEDERAL	MISSISSIPPI CANYON BLK 148	874148
MISSISSIPPI CANYON BLK 195	OFFSHORE-FEDERAL	MISSISSIPPI CANYON BLK 194	874194
MISSISSIPPI CANYON BLK 21	OFFSHORE-FEDERAL	MISSISSIPPI CANYON BLK 20	874020
MISSISSIPPI CANYON BLK 217	OFFSHORE-FEDERAL	DESOTO CANYON BLK 133	820133
MISSISSIPPI CANYON BLK 248	OFFSHORE-FEDERAL	MISSISSIPPI CANYON BLK 292	874292
MISSISSIPPI CANYON BLK 265	OFFSHORE-FEDERAL	EWING BANK BLK 305	834305
MISSISSIPPI CANYON BLK 267	OFFSHORE-FEDERAL	MISSISSIPPI CANYON BLK 311	874311
MISSISSIPPI CANYON BLK 268	OFFSHORE-FEDERAL	MISSISSIPPI CANYON BLK 311	874311
MISSISSIPPI CANYON BLK 27	OFFSHORE-FEDERAL	VIOSCA KNOLL BLK 990	933990
MISSISSIPPI CANYON BLK 278	OFFSHORE-FEDERAL	MISSISSIPPI CANYON BLK 322	874322
MISSISSIPPI CANYON BLK 28	OFFSHORE-FEDERAL	VIOSCA KNOLL BLK 990	933990
MISSISSIPPI CANYON BLK 280	OFFSHORE-FEDERAL	MISSISSIPPI CANYON BLK 281	874281
MISSISSIPPI CANYON BLK 291	OFFSHORE-FEDERAL	MISSISSIPPI CANYON BLK 292	874292
MISSISSIPPI CANYON BLK 312	OFFSHORE-FEDERAL	MISSISSIPPI CANYON BLK 311	874311
MISSISSIPPI CANYON BLK 321	OFFSHORE-FEDERAL	MISSISSIPPI CANYON BLK 365	874365
MISSISSIPPI CANYON BLK 322	OFFSHORE-FEDERAL	MISSISSIPPI CANYON BLK 365	874365
MISSISSIPPI CANYON BLK 323	OFFSHORE-FEDERAL	MISSISSIPPI CANYON BLK 322	874322
MISSISSIPPI CANYON BLK 324	OFFSHORE-FEDERAL	MISSISSIPPI CANYON BLK 281	874281
MISSISSIPPI CANYON BLK 325	OFFSHORE-FEDERAL	MISSISSIPPI CANYON BLK 281	874281
MISSISSIPPI CANYON BLK 355	OFFSHORE-FEDERAL	MISSISSIPPI CANYON BLK 354	874354
MISSISSIPPI CANYON BLK 357	OFFSHORE-FEDERAL	WEST DELTA SA BLK 152	944152
MISSISSIPPI CANYON BLK 398	OFFSHORE-FEDERAL	MISSISSIPPI CANYON BLK 354	874354
MISSISSIPPI CANYON BLK 399	OFFSHORE-FEDERAL	MISSISSIPPI CANYON BLK 354	874354
MISSISSIPPI CANYON BLK 400	OFFSHORE-FEDERAL	WEST DELTA SA BLK 152	944152
MISSISSIPPI CANYON BLK 401	OFFSHORE-FEDERAL	WEST DELTA SA BLK 152	944152
MISSISSIPPI CANYON BLK 441	OFFSHORE-FEDERAL	MISSISSIPPI CANYON BLK 397	874397
MISSISSIPPI CANYON BLK 485	OFFSHORE-FEDERAL	MISSISSIPPI CANYON BLK 397	874397
MISSISSIPPI CANYON BLK 487	OFFSHORE-FEDERAL	MISSISSIPPI CANYON BLK 486	874486
MISSISSIPPI CANYON BLK 496	OFFSHORE-FEDERAL	MISSISSIPPI CANYON BLK 582	874582
MISSISSIPPI CANYON BLK 502	OFFSHORE-FEDERAL	MISSISSIPPI CANYON BLK 546	874546
MISSISSIPPI CANYON BLK 520	OFFSHORE-FEDERAL	MISSISSIPPI CANYON BLK 522	874522
MISSISSIPPI CANYON BLK 530	OFFSHORE-FEDERAL	MISSISSIPPI CANYON BLK 486	874486
MISSISSIPPI CANYON BLK 538	OFFSHORE-FEDERAL	MISSISSIPPI CANYON BLK 582	874582
MISSISSIPPI CANYON BLK 63	OFFSHORE-FEDERAL	SOUTH PASS BLK 49	909049
MISSISSIPPI CANYON BLK 65	OFFSHORE-FEDERAL	MISSISSIPPI CANYON BLK 20	874020
MISSISSIPPI CANYON BLK 661	OFFSHORE-FEDERAL	MISSISSIPPI CANYON BLK 705	874705
MISSISSIPPI CANYON BLK 665	OFFSHORE-FEDERAL	MISSISSIPPI CANYON BLK 709	874709
MISSISSIPPI CANYON BLK 674	OFFSHORE-FEDERAL	MISSISSIPPI CANYON BLK 718	874718
MISSISSIPPI CANYON BLK 686	OFFSHORE-FEDERAL	MISSISSIPPI CANYON BLK 731	874731
MISSISSIPPI CANYON BLK 711	OFFSHORE-FEDERAL	MISSISSIPPI CANYON BLK 755	874755
MISSISSIPPI CANYON BLK 72	OFFSHORE-FEDERAL	VIOSCA KNOLL BLK 990	933990
MISSISSIPPI CANYON BLK 730	OFFSHORE-FEDERAL	MISSISSIPPI CANYON BLK 731	874731
MISSISSIPPI CANYON BLK 763	OFFSHORE-FEDERAL	MISSISSIPPI CANYON BLK 807	874807
MISSISSIPPI CANYON BLK 764	OFFSHORE-FEDERAL	MISSISSIPPI CANYON BLK 807	874807
MISSISSIPPI CANYON BLK 806	OFFSHORE-FEDERAL	MISSISSIPPI CANYON BLK 807	874807
MISSISSIPPI CANYON BLK 809	OFFSHORE-FEDERAL	MISSISSIPPI CANYON BLK 810	874810
MISSISSIPPI CANYON BLK 837	OFFSHORE-FEDERAL	EWING BANK BLK 878	834878
MISSISSIPPI CANYON BLK 85	OFFSHORE-FEDERAL	MISSISSIPPI CANYON BLK 84	874084
MISSISSIPPI CANYON BLK 853	OFFSHORE-FEDERAL	MISSISSIPPI CANYON BLK 810	874810
MISSISSIPPI CANYON BLK 854	OFFSHORE-FEDERAL	MISSISSIPPI CANYON BLK 810	874810
MISSISSIPPI CANYON BLK 890	OFFSHORE-FEDERAL	MISSISSIPPI CANYON BLK 935	874935
MISSISSIPPI CANYON BLK 934	OFFSHORE-FEDERAL	MISSISSIPPI CANYON BLK 935	874935
MISSISSIPPI CANYON BLK 941	OFFSHORE-FEDERAL	MISSISSIPPI CANYON BLK 899	874899
MISSISSIPPI CANYON BLK 942	OFFSHORE-FEDERAL	MISSISSIPPI CANYON BLK 899	874899
SABINE PASS BLK 12	OFFSHORE-FEDERAL	WEST CAMERON BLK 118	935118
SABINE PASS BLK 12	OFFSHORE-FEDERAL	SABINE PASS BLK 11	890011
SABINE PASS BLK 3	OFFSHORE-FEDERAL	WEST CAMERON BLK 49	935049
SABINE PASS BLK 8	OFFSHORE-FEDERAL	SABINE PASS BLK 11	890011
SABINE PASS BLK 9	OFFSHORE-FEDERAL	SABINE PASS BLK 17	890017
SHIP SHOAL BLK 101	OFFSHORE-FEDERAL	SHIP SHOAL BLK 100	894100
SHIP SHOAL BLK 108	OFFSHORE-FEDERAL	SHIP SHOAL BLK 107	894107
SHIP SHOAL BLK 112	OFFSHORE-FEDERAL	SHIP SHOAL BLK 113	894113
SHIP SHOAL BLK 114	OFFSHORE-FEDERAL	SHIP SHOAL BLK 113	894113
SHIP SHOAL BLK 117	OFFSHORE-FEDERAL	SHIP SHOAL BLK 113	894113
SHIP SHOAL BLK 118	OFFSHORE-FEDERAL	SHIP SHOAL BLK 113	894113
SHIP SHOAL BLK 119	OFFSHORE-FEDERAL	SHIP SHOAL BLK 113	894113
SHIP SHOAL BLK 120	OFFSHORE-FEDERAL	SHIP SHOAL BLK 113	894113
SHIP SHOAL BLK 126	OFFSHORE-FEDERAL	SHIP SHOAL BLK 105	894105
SHIP SHOAL BLK 129	OFFSHORE-FEDERAL	SHIP SHOAL BLK 154	894154
SHIP SHOAL BLK 13	OFFSHORE-FEDERAL	SHIP SHOAL BLK 28	894028
SHIP SHOAL BLK 130	OFFSHORE-FEDERAL	SHIP SHOAL BLK 154	894154
SHIP SHOAL BLK 133	OFFSHORE-FEDERAL	SHIP SHOAL BLK 146	894146
SHIP SHOAL BLK 134	OFFSHORE-FEDERAL	SHIP SHOAL BLK 146	894146
SHIP SHOAL BLK 134	OFFSHORE-FEDERAL	SHIP SHOAL BLK 113A	896113
SHIP SHOAL BLK 135	OFFSHORE-FEDERAL	SHIP SHOAL BLK 113A	896113
SHIP SHOAL BLK 136	OFFSHORE-FEDERAL	SHIP SHOAL BLK 113A	896113
SHIP SHOAL BLK 14	OFFSHORE-FEDERAL	SHIP SHOAL BLK 28	894028
SHIP SHOAL BLK 144	OFFSHORE-FEDERAL	SHIP SHOAL BLK 158	894158
SHIP SHOAL BLK 145	OFFSHORE-FEDERAL	SHIP SHOAL BLK 113A	896113
SHIP SHOAL BLK 145	OFFSHORE-FEDERAL	SHIP SHOAL BLK 158	894158
SHIP SHOAL BLK 148	OFFSHORE-FEDERAL	SHIP SHOAL BLK 154	894154
SHIP SHOAL BLK 149	OFFSHORE-FEDERAL	SHIP SHOAL BLK 154	894154
SHIP SHOAL BLK 150	OFFSHORE-FEDERAL	SHIP SHOAL BLK 154	894154
SHIP SHOAL BLK 153	OFFSHORE-FEDERAL	SHIP SHOAL BLK 154	894154
SHIP SHOAL BLK 156	OFFSHORE-FEDERAL	SHIP SHOAL BLK 169	894169
SHIP SHOAL BLK 157	OFFSHORE-FEDERAL	SHIP SHOAL BLK 169	894169
SHIP SHOAL BLK 159	OFFSHORE-FEDERAL	SHIP SHOAL BLK 158	894158
SHIP SHOAL BLK 16	OFFSHORE-FEDERAL	COON POINT	159661
SHIP SHOAL BLK 166	OFFSHORE-FEDERAL	SHIP SHOAL BLK 167	894167
SHIP SHOAL BLK 168	OFFSHORE-FEDERAL	SHIP SHOAL BLK 169	894169
SHIP SHOAL BLK 170	OFFSHORE-FEDERAL	SHIP SHOAL BLK 169	894169
SHIP SHOAL BLK 171	OFFSHORE-FEDERAL	SHIP SHOAL BLK 169	894169
SHIP SHOAL BLK 173	OFFSHORE-FEDERAL	SHIP SHOAL BLK 154	894154
SHIP SHOAL BLK 175	OFFSHORE-FEDERAL	EUGENE ISLAND BLK 212	829212
SHIP SHOAL BLK 177	OFFSHORE-FEDERAL	SHIP SHOAL BLK 176	894176
SHIP SHOAL BLK 180	OFFSHORE-FEDERAL	SHIP SHOAL BLK 169	894169
SHIP SHOAL BLK 181	OFFSHORE-FEDERAL	SHIP SHOAL BLK 169	894169
SHIP SHOAL BLK 182	OFFSHORE-FEDERAL	SHIP SHOAL BLK 169	894169
SHIP SHOAL BLK 183	OFFSHORE-FEDERAL	SHIP SHOAL BLK 169	894169
SHIP SHOAL BLK 184	OFFSHORE-FEDERAL	SHIP SHOAL BLK 167	894167
SHIP SHOAL BLK 186	OFFSHORE-FEDERAL	SHIP SHOAL BLK 189	894189
SHIP SHOAL BLK 187	OFFSHORE-FEDERAL	SHIP SHOAL BLK 189	894189
SHIP SHOAL BLK 188	OFFSHORE-FEDERAL	SHIP SHOAL BLK 189	894189
SHIP SHOAL BLK 190	OFFSHORE-FEDERAL	SHIP SHOAL BLK 208	894208
SHIP SHOAL BLK 191	OFFSHORE-FEDERAL	SHIP SHOAL BLK 208	894208
SHIP SHOAL BLK 193	OFFSHORE-FEDERAL	SHIP SHOAL BLK 169	894169
SHIP SHOAL BLK 194	OFFSHORE-FEDERAL	SHIP SHOAL BLK 169	894169
SHIP SHOAL BLK 197	OFFSHORE-FEDERAL	SHIP SHOAL BLK 176	894176
SHIP SHOAL BLK 198	OFFSHORE-FEDERAL	SHIP SHOAL BLK 176	894176
SHIP SHOAL BLK 199	OFFSHORE-FEDERAL	SHIP SHOAL BLK 176	894176
SHIP SHOAL BLK 201	OFFSHORE-FEDERAL	SHIP SHOAL BLK 176	894176
SHIP SHOAL BLK 202	OFFSHORE-FEDERAL	SHIP SHOAL BLK 176	894176
SHIP SHOAL BLK 204	OFFSHORE-FEDERAL	SHIP SHOAL BLK 230	894230
SHIP SHOAL BLK 205	OFFSHORE-FEDERAL	SHIP SHOAL BLK 230	894230
SHIP SHOAL BLK 206	OFFSHORE-FEDERAL	SHIP SHOAL BLK 207	894207
SHIP SHOAL BLK 209	OFFSHORE-FEDERAL	SHIP SHOAL BLK 208	894208
SHIP SHOAL BLK 210	OFFSHORE-FEDERAL	SHIP SHOAL BLK 208	894208
SHIP SHOAL BLK 210	OFFSHORE-FEDERAL	SHIP SHOAL BLK 189	894189
SHIP SHOAL BLK 214	OFFSHORE-FEDERAL	SHIP SHOAL BLK 208	894208
SHIP SHOAL BLK 215	OFFSHORE-FEDERAL	SHIP SHOAL BLK 208	894208
SHIP SHOAL BLK 216	OFFSHORE-FEDERAL	SHIP SHOAL BLK 207	894207
SHIP SHOAL BLK 217	OFFSHORE-FEDERAL	SHIP SHOAL BLK 230	894230
SHIP SHOAL BLK 218	OFFSHORE-FEDERAL	SHIP SHOAL BLK 230	894230
SHIP SHOAL BLK 219	OFFSHORE-FEDERAL	SHIP SHOAL BLK 230	894230
SHIP SHOAL BLK 220	OFFSHORE-FEDERAL	SHIP SHOAL BLK 230	894230
SHIP SHOAL BLK 223	OFFSHORE-FEDERAL	SHIP SHOAL BLK 222	894222
SHIP SHOAL BLK 224	OFFSHORE-FEDERAL	SHIP SHOAL SA BLK 246	896246
SHIP SHOAL BLK 224	OFFSHORE-FEDERAL	SHIP SHOAL BLK 222	894222
SHIP SHOAL BLK 225	OFFSHORE-FEDERAL	SHIP SHOAL BLK 222	894222
SHIP SHOAL BLK 227	OFFSHORE-FEDERAL	SHIP SHOAL BLK 230	894230
SHIP SHOAL BLK 229	OFFSHORE-FEDERAL	SHIP SHOAL BLK 230	894230
SHIP SHOAL BLK 232	OFFSHORE-FEDERAL	SHIP SHOAL SA BLK 239	896239
SHIP SHOAL BLK 233	OFFSHORE-FEDERAL	SHIP SHOAL SA BLK 239	896239
SHIP SHOAL BLK 233	OFFSHORE-FEDERAL	SHIP SHOAL BLK 208	894208
SHIP SHOAL BLK 25	OFFSHORE-FEDERAL	COON POINT	159661
SHIP SHOAL BLK 26	OFFSHORE-FEDERAL	COON POINT	159661
SHIP SHOAL BLK 27	OFFSHORE-FEDERAL	SHIP SHOAL BLK 15	894015
SHIP SHOAL BLK 29	OFFSHORE-FEDERAL	SHIP SHOAL BLK 28	894028
SHIP SHOAL BLK 30	OFFSHORE-FEDERAL	SHIP SHOAL BLK 32	894028
SHIP SHOAL BLK 30	OFFSHORE-FEDERAL	SHIP SHOAL BLK 28	894028
SHIP SHOAL BLK 31	OFFSHORE-FEDERAL	SHIP SHOAL BLK 32	894032
SHIP SHOAL BLK 33	OFFSHORE-FEDERAL	SHIP SHOAL BLK 32	894032
SHIP SHOAL BLK 34	OFFSHORE-FEDERAL	SHIP SHOAL BLK 28	894028
SHIP SHOAL BLK 35	OFFSHORE-FEDERAL	SHIP SHOAL BLK 28	894028
SHIP SHOAL BLK 36	OFFSHORE-FEDERAL	SHIP SHOAL BLK 37	894037
SHIP SHOAL BLK 38	OFFSHORE-FEDERAL	COON POINT	159661
SHIP SHOAL BLK 59	OFFSHORE-FEDERAL	SHIP SHOAL BLK 58	894058
SHIP SHOAL BLK 59	OFFSHORE-FEDERAL	SHIP SHOAL BLK 52	894052
SHIP SHOAL BLK 63	OFFSHORE-FEDERAL	SHIP SHOAL BLK 72	894072
SHIP SHOAL BLK 64	OFFSHORE-FEDERAL	SHIP SHOAL BLK 72	894072
SHIP SHOAL BLK 65	OFFSHORE-FEDERAL	SHIP SHOAL BLK 69	894069
SHIP SHOAL BLK 66	OFFSHORE-FEDERAL	SHIP SHOAL BLK 69	894069
SHIP SHOAL BLK 68	OFFSHORE-FEDERAL	SHIPSHOAL BLK 67	894067
SHIP SHOAL BLK 68	OFFSHORE-FEDERAL	SOUTH PELTO BLK 20	916020
SHIP SHOAL BLK 71	OFFSHORE-FEDERAL	SHIP SHOAL BLK 72	894072
SHIP SHOAL BLK 76	OFFSHORE-FEDERAL	SHIP SHOAL BLK 58	894058
SHIP SHOAL BLK 77	OFFSHORE-FEDERAL	SHIP SHOAL BLK 58	894058
SHIP SHOAL BLK 79	OFFSHORE-FEDERAL	SHIP SHOAL BLK 78	894078
SHIP SHOAL BLK 80	OFFSHORE-FEDERAL	SHIP SHOAL BLK 78	894078
SHIP SHOAL BLK 86	OFFSHORE-FEDERAL	SHIP SHOAL BLK 72	894072
SHIP SHOAL BLK 87	OFFSHORE-FEDERAL	SHIP SHOAL BLK 72	894072
SHIP SHOAL BLK 90	OFFSHORE-FEDERAL	SHIP SHOAL BLK 113	894113
SHIP SHOAL BLK 93	OFFSHORE-FEDERAL	SHIP SHOAL BLK 113	894113
SHIP SHOAL BLK 94	OFFSHORE-FEDERAL	SHIP SHOAL BLK 113	894113
SHIP SHOAL BLK 98	OFFSHORE-FEDERAL	SHIP SHOAL BLK 107	894107
SHIP SHOAL BLK 99	OFFSHORE-FEDERAL	SHIP SHOAL BLK 107	894107
SHIP SHOAL SA BLK 238	OFFSHORE-FEDERAL	SHIP SHOAL SA BLK 239	896239
SHIP SHOAL SA BLK 240	OFFSHORE-FEDERAL	SHIP SHOAL SA BLK 239	896239
SHIP SHOAL SA BLK 241	OFFSHORE-FEDERAL	SHIP SHOAL BLK 230	894230
SHIP SHOAL SA BLK 242	OFFSHORE-FEDERAL	SHIP SHOAL BLK 230	894230
SHIP SHOAL SA BLK 243	OFFSHORE-FEDERAL	SHIP SHOAL BLK 230	894230
SHIP SHOAL SA BLK 244	OFFSHORE-FEDERAL	SHIP SHOAL BLK 230	894230
SHIP SHOAL SA BLK 247	OFFSHORE-FEDERAL	SHIP SHOAL SA BLK 246	896246
SHIP SHOAL SA BLK 248	OFFSHORE-FEDERAL	SHIP SHOAL SA BLK 271	896271
SHIP SHOAL SA BLK 248	OFFSHORE-FEDERAL	SHIP SHOAL SA BLK 246	896246
SHIP SHOAL SA BLK 249	OFFSHORE-FEDERAL	SHIP SHOAL SA BLK 246	896246
SHIP SHOAL SA BLK 251	OFFSHORE-FEDERAL	SHIP SHOAL SA BLK 274	896274
SHIP SHOAL SA BLK 252	OFFSHORE-FEDERAL	SHIP SHOAL SA BLK 253	896253
SHIP SHOAL SA BLK 256	OFFSHORE-FEDERAL	SHIP SHOAL SA BLK 239	896239
SHIP SHOAL SA BLK 258	OFFSHORE-FEDERAL	SHIP SHOAL SA BLK 259	896259
SHIP SHOAL SA BLK 261	OFFSHORE-FEDERAL	SHIP SHOAL SA BLK 259	896259
SHIP SHOAL SA BLK 266	OFFSHORE-FEDERAL	SHIP SHOAL SA BLK 253	896253
SHIP SHOAL SA BLK 267	OFFSHORE-FEDERAL	SHIP SHOAL SA BLK 253	896253
SHIP SHOAL SA BLK 268	OFFSHORE-FEDERAL	SHIP SHOAL SA BLK 274	896274
SHIP SHOAL SA BLK 269	OFFSHORE-FEDERAL	SHIP SHOAL SA BLK 274	896274
SHIP SHOAL SA BLK 270	OFFSHORE-FEDERAL	SHIP SHOAL SA BLK 271	896271
SHIP SHOAL SA BLK 272	OFFSHORE-FEDERAL	SHIP SHOAL SA BLK 271	896271
SHIP SHOAL SA BLK 275	OFFSHORE-FEDERAL	SHIP SHOAL SA BLK 274	896274
SHIP SHOAL SA BLK 276	OFFSHORE-FEDERAL	SHIP SHOAL SA BLK 291	896291
SHIP SHOAL SA BLK 277	OFFSHORE-FEDERAL	SHIP SHOAL SA BLK 291	896291
SHIP SHOAL SA BLK 280	OFFSHORE-FEDERAL	SHIP SHOAL SA BLK 279	896279
SHIP SHOAL SA BLK 283	OFFSHORE-FEDERAL	SHIP SHOAL SA BLK 259	896259
SHIP SHOAL SA BLK 290	OFFSHORE-FEDERAL	SHIP SHOAL SA BLK 291	896291
SHIP SHOAL SA BLK 293	OFFSHORE-FEDERAL	SHIP SHOAL SA BLK 274	896274
SHIP SHOAL SA BLK 295	OFFSHORE-FEDERAL	EUGENE ISLAND SA BLK 322	831322
SHIP SHOAL SA BLK 296	OFFSHORE-FEDERAL	EUGENE ISLAND SA BLK 322	831322
SHIP SHOAL SA BLK 300	OFFSHORE-FEDERAL	SHIP SHOAL SA BLK 299	896299
SHIP SHOAL SA BLK 301	OFFSHORE-FEDERAL	SHIP SHOAL SA BLK 299	896299
SHIP SHOAL SA BLK 315	OFFSHORE-FEDERAL	SHIP SHOAL SA BLK 299	896299
SHIP SHOAL SA BLK 316	OFFSHORE-FEDERAL	SHIP SHOAL SA BLK 323	896323
SHIP SHOAL SA BLK 317	OFFSHORE-FEDERAL	SHIP SHOAL SA BLK 323	896323
SHIP SHOAL SA BLK 320	OFFSHORE-FEDERAL	SHIP SHOAL SA BLK 343	896343
SHIP SHOAL SA BLK 322	OFFSHORE-FEDERAL	SHIP SHOAL SA BLK 323	896323
SHIP SHOAL SA BLK 331	OFFSHORE-FEDERAL	SOUTH TIMBALIER SA BLK 300	921300
SHIP SHOAL SA BLK 350	OFFSHORE-FEDERAL	SHIP SHOAL SA BLK 351	896351
SHIP SHOAL SA BLK 354	OFFSHORE-FEDERAL	SHIP SHOAL SA BLK 332	896332
SHIP SHOAL SA BLK 356	OFFSHORE-FEDERAL	EWING BANK BLK 947	834947
SHIP SHOAL SA BLK 358	OFFSHORE-FEDERAL	EWING BANK BLK 988	834988
SHIP SHOAL SA BLK 359	OFFSHORE-FEDERAL	SHIP SHOAL SA BLK 349	896349
SHIP SHOAL SA BLK 360	OFFSHORE-FEDERAL	SHIP SHOAL SA BLK 349	896349
SOUTH MARSH IS NA BLK 207	OFFSHORE-FEDERAL	LIGHTHOUSE POINT	413824
SOUTH MARSH IS NA BLK 208	OFFSHORE-FEDERAL	LIGHTHOUSE POINT	413824
SOUTH MARSH IS NA BLK 210	OFFSHORE-FEDERAL	VERMILION BLK 50	929050
SOUTH MARSH IS NA BLK 210	OFFSHORE-FEDERAL	TIGER SHOAL	707758
SOUTH MARSH IS NA BLK 211	OFFSHORE-FEDERAL	LIGHTHOUSE POINT	413824
SOUTH MARSH IS NA BLK 211	OFFSHORE-FEDERAL	TIGER SHOAL	707758
SOUTH MARSH IS NA BLK 212	OFFSHORE-FEDERAL	LIGHTHOUSE POINT	413824
SOUTH MARSH IS NA BLK 212	OFFSHORE-FEDERAL	TIGER SHOAL	707758
SOUTH MARSH IS NA BLK 217	OFFSHORE-FEDERAL	TIGER SHOAL	707758
SOUTH MARSH IS NA BLK 218	OFFSHORE-FEDERAL	TIGER SHOAL	707758
SOUTH MARSH IS NA BLK 219	OFFSHORE-FEDERAL	TIGER SHOAL	707758

Table 6. Fields Not Officially Recognized by State Regulatory Agencies

Alias Field	County Name	Valid Field Name	Field Code
SOUTH MARSH IS NA BLK 219	OFFSHORE-FEDERAL	VERMILION BLK 50	929050
SOUTH MARSH IS NA BLK 221	OFFSHORE-FEDERAL	TIGER SHOAL	707758
SOUTH MARSH IS NA BLK 222	OFFSHORE-FEDERAL	TIGER SHOAL	707758
SOUTH MARSH IS NA BLK 228	OFFSHORE-FEDERAL	SOUTH MARSH IS NA BLK 236	900236
SOUTH MARSH IS NA BLK 229	OFFSHORE-FEDERAL	SOUTH MARSH IS NA BLK 236	900236
SOUTH MARSH IS NA BLK 230	OFFSHORE-FEDERAL	SOUTH MARSH IS NA BLK 236	900236
SOUTH MARSH IS NA BLK 230	OFFSHORE-FEDERAL	SOUTH MARSH IS NA BLK 231	900231
SOUTH MARSH IS NA BLK 232	OFFSHORE-FEDERAL	VERMILION BLK 71	929071
SOUTH MARSH IS NA BLK 233	OFFSHORE-FEDERAL	VERMILION BLK 71	929071
SOUTH MARSH IS NA BLK 234	OFFSHORE-FEDERAL	SOUTH MARSH IS NA BLK 243	900243
SOUTH MARSH IS NA BLK 235	OFFSHORE-FEDERAL	SOUTH MARSH IS NA BLK 243	900243
SOUTH MARSH IS NA BLK 235	OFFSHORE-FEDERAL	SOUTH MARSH IS NA BLK 236	900236
SOUTH MARSH IS NA BLK 237	OFFSHORE-FEDERAL	SOUTH MARSH IS NA BLK 236	900236
SOUTH MARSH IS NA BLK 238	OFFSHORE-FEDERAL	SOUTH MARSH IS NA BLK 239	900239
SOUTH MARSH IS NA BLK 240	OFFSHORE-FEDERAL	SOUTH MARSH IS NA BLK 241	900241
SOUTH MARSH IS NA BLK 242	OFFSHORE-FEDERAL	SOUTH MARSH IS NA BLK 243	900243
SOUTH MARSH IS NA BLK 244	OFFSHORE-FEDERAL	SOUTH MARSH IS NA BLK 243	900243
SOUTH MARSH IS NA BLK 245	OFFSHORE-FEDERAL	SOUTH MARSH IS NA BLK 243	900243
SOUTH MARSH IS NA BLK 250	OFFSHORE-FEDERAL	SOUTH MARSH IS NA BLK 249	900249
SOUTH MARSH IS NA BLK 253	OFFSHORE-FEDERAL	SOUTH MARSH IS NA BLK 252	900252
SOUTH MARSH IS NA BLK 256	OFFSHORE-FEDERAL	SOUTH MARSH IS NA BLK 265	900265
SOUTH MARSH IS NA BLK 260	OFFSHORE-FEDERAL	SOUTH MARSH IS NA BLK 261	900261
SOUTH MARSH IS NA BLK 266	OFFSHORE-FEDERAL	SOUTH MARSH IS NA BLK 269	900269
SOUTH MARSH IS NA BLK 267	OFFSHORE-FEDERAL	SOUTH MARSH IS NA BLK 269	900269
SOUTH MARSH IS NA BLK 268	OFFSHORE-FEDERAL	SOUTH MARSH IS NA BLK 269	900269
SOUTH MARSH IS NA BLK 275	OFFSHORE-FEDERAL	VERMILION BLK 131	929131
SOUTH MARSH IS NA BLK 280	OFFSHORE-FEDERAL	SOUTH MARSH IS NA BLK 269	900269
SOUTH MARSH IS NA BLK 281	OFFSHORE-FEDERAL	SOUTH MARSH IS NA BLK 269	900269
SOUTH MARSH IS NA BLK 282	OFFSHORE-FEDERAL	SOUTH MARSH ISLAND BLK 9	899009
SOUTH MARSH IS NA BLK 287	OFFSHORE-FEDERAL	SOUTH MARSH ISLAND BLK 9	899009
SOUTH MARSH IS NA BLK 288	OFFSHORE-FEDERAL	SOUTH MARSH ISLAND BLK 9	899009
SOUTH MARSH IS SA BLK 105	OFFSHORE-FEDERAL	SOUTH MARSH IS SA BLK 115	901115
SOUTH MARSH IS SA BLK 106	OFFSHORE-FEDERAL	SOUTH MARSH IS SA BLK 115	901115
SOUTH MARSH IS SA BLK 108	OFFSHORE-FEDERAL	SOUTH MARSH IS SA BLK 107	901107
SOUTH MARSH IS SA BLK 109	OFFSHORE-FEDERAL	EUGENE ISLAND BLK 266	829266
SOUTH MARSH IS SA BLK 111	OFFSHORE-FEDERAL	EUGENE ISLAND SA BLK 289	831289
SOUTH MARSH IS SA BLK 112	OFFSHORE-FEDERAL	SOUTH MARSH IS SA BLK 113	901113
SOUTH MARSH IS SA BLK 114	OFFSHORE-FEDERAL	SOUTH MARSH IS SA BLK 107	901107
SOUTH MARSH IS SA BLK 116	OFFSHORE-FEDERAL	SOUTH MARSH IS SA BLK 115	901115
SOUTH MARSH IS SA BLK 118	OFFSHORE-FEDERAL	SOUTH MARSH IS SA BLK 117	901117
SOUTH MARSH IS SA BLK 122	OFFSHORE-FEDERAL	SOUTH MARSH IS SA BLK 115	901115
SOUTH MARSH IS SA BLK 123	OFFSHORE-FEDERAL	SOUTH MARSH IS SA BLK 130	901130
SOUTH MARSH IS SA BLK 125	OFFSHORE-FEDERAL	SOUTH MARSH IS SA BLK 128	901128
SOUTH MARSH IS SA BLK 127	OFFSHORE-FEDERAL	SOUTH MARSH IS SA BLK 128	901128
SOUTH MARSH IS SA BLK 129	OFFSHORE-FEDERAL	SOUTH MARSH IS SA BLK 128	901128
SOUTH MARSH IS SA BLK 131	OFFSHORE-FEDERAL	SOUTH MARSH IS SA BLK 115	901115
SOUTH MARSH IS SA BLK 131	OFFSHORE-FEDERAL	SOUTH MARSH IS SA BLK 130	901130
SOUTH MARSH IS SA BLK 132	OFFSHORE-FEDERAL	SOUTH MARSH IS SA BLK 137	901137
SOUTH MARSH IS SA BLK 133	OFFSHORE-FEDERAL	SOUTH MARSH IS SA BLK 137	901137
SOUTH MARSH IS SA BLK 135	OFFSHORE-FEDERAL	SOUTH MARSH IS SA BLK 137	901137
SOUTH MARSH IS SA BLK 136	OFFSHORE-FEDERAL	SOUTH MARSH IS SA BLK 137	901137
SOUTH MARSH IS SA BLK 140	OFFSHORE-FEDERAL	SOUTH MARSH IS SA BLK 128	901128
SOUTH MARSH IS SA BLK 141	OFFSHORE-FEDERAL	SOUTH MARSH IS SA BLK 128	901128
SOUTH MARSH IS SA BLK 143	OFFSHORE-FEDERAL	SOUTH MARSH IS SA BLK 142	901142
SOUTH MARSH IS SA BLK 144	OFFSHORE-FEDERAL	SOUTH MARSH IS SA BLK 128	901128
SOUTH MARSH IS SA BLK 147	OFFSHORE-FEDERAL	SOUTH MARSH IS SA BLK 146	901146
SOUTH MARSH IS SA BLK 149	OFFSHORE-FEDERAL	SOUTH MARSH IS SA BLK 137	901137
SOUTH MARSH IS SA BLK 150	OFFSHORE-FEDERAL	SOUTH MARSH IS SA BLK 137	901137
SOUTH MARSH IS SA BLK 151	OFFSHORE-FEDERAL	SOUTH MARSH IS SA BLK 166	901166
SOUTH MARSH IS SA BLK 152	OFFSHORE-FEDERAL	SOUTH MARSH IS SA BLK 137	901137
SOUTH MARSH IS SA BLK 154	OFFSHORE-FEDERAL	SOUTH MARSH IS SA BLK 146	901146
SOUTH MARSH IS SA BLK 156	OFFSHORE-FEDERAL	SOUTH MARSH IS SA BLK 155	901155
SOUTH MARSH IS SA BLK 161	OFFSHORE-FEDERAL	SOUTH MARSH IS SA BLK 160	901160
SOUTH MARSH IS SA BLK 161	OFFSHORE-FEDERAL	SOUTH MARSH IS SA BLK 155	901155
SOUTH MARSH IS SA BLK 171	OFFSHORE-FEDERAL	SOUTH MARSH IS SA BLK 172	901172
SOUTH MARSH IS SA BLK 173	OFFSHORE-FEDERAL	SOUTH MARSH IS SA BLK 175	901175
SOUTH MARSH IS SA BLK 174	OFFSHORE-FEDERAL	SOUTH MARSH IS SA BLK 175	901175
SOUTH MARSH IS SA BLK 176	OFFSHORE-FEDERAL	SOUTH MARSH IS SA BLK 175	901175
SOUTH MARSH IS SA BLK 189	OFFSHORE-FEDERAL	SOUTH MARSH IS SA BLK 175	901175
SOUTH MARSH IS SA BLK 190	OFFSHORE-FEDERAL	SOUTH MARSH IS SA BLK 175	901175
SOUTH MARSH IS SA BLK 71	OFFSHORE-FEDERAL	SOUTH MARSH IS SA BLK 73	901073
SOUTH MARSH IS SA BLK 72	OFFSHORE-FEDERAL	SOUTH MARSH IS SA BLK 73	901073
SOUTH MARSH IS SA BLK 74	OFFSHORE-FEDERAL	SOUTH MARSH IS SA BLK 73	901073
SOUTH MARSH IS SA BLK 75	OFFSHORE-FEDERAL	SOUTH MARSH IS SA BLK 76	901076
SOUTH MARSH IS SA BLK 77	OFFSHORE-FEDERAL	SOUTH MARSH IS SA BLK 79	901079
SOUTH MARSH IS SA BLK 78	OFFSHORE-FEDERAL	SOUTH MARSH IS SA BLK 79	901079
SOUTH MARSH IS SA BLK 80	OFFSHORE-FEDERAL	SOUTH MARSH IS SA BLK 79	901079
SOUTH MARSH IS SA BLK 81	OFFSHORE-FEDERAL	SOUTH MARSH IS SA BLK 76	901076
SOUTH MARSH IS SA BLK 90	OFFSHORE-FEDERAL	SOUTH MARSH IS SA BLK 115	901115
SOUTH MARSH IS SA BLK 93	OFFSHORE-FEDERAL	SOUTH MARSH IS SA BLK 79	901079
SOUTH MARSH IS SA BLK 94	OFFSHORE-FEDERAL	SOUTH MARSH IS SA BLK 79	901079
SOUTH MARSH IS SA BLK 95	OFFSHORE-FEDERAL	EUGENE ISLAND BLK 266	829266
SOUTH MARSH IS SA BLK 96	OFFSHORE-FEDERAL	EUGENE ISLAND BLK 266	829266
SOUTH MARSH IS SA BLK 97	OFFSHORE-FEDERAL	SOUTH MARSH IS SA BLK 107	901107
SOUTH MARSH IS SA BLK 98	OFFSHORE-FEDERAL	SOUTH MARSH IS SA BLK 115	901115
SOUTH MARSH IS SA BLK 99	OFFSHORE-FEDERAL	SOUTH MARSH IS SA BLK 115	901115
SOUTH MARSH ISLAND BLK 10	OFFSHORE-FEDERAL	SOUTH MARSH ISLAND BLK 6	899006
SOUTH MARSH ISLAND BLK 11	OFFSHORE-FEDERAL	SOUTH MARSH ISLAND BLK 6	899006
SOUTH MARSH ISLAND BLK 15	OFFSHORE-FEDERAL	VERMILION BLK 171	929171
SOUTH MARSH ISLAND BLK 22	OFFSHORE-FEDERAL	SOUTH MARSH ISLAND BLK 23	899023
SOUTH MARSH ISLAND BLK 24	OFFSHORE-FEDERAL	SOUTH MARSH ISLAND BLK 23	899023
SOUTH MARSH ISLAND BLK 28	OFFSHORE-FEDERAL	VERMILION BLK 171	929171
SOUTH MARSH ISLAND BLK 29	OFFSHORE-FEDERAL	VERMILION BLK 191	929191
SOUTH MARSH ISLAND BLK 30	OFFSHORE-FEDERAL	SOUTH MARSH ISLAND BLK 27	899027
SOUTH MARSH ISLAND BLK 33	OFFSHORE-FEDERAL	SOUTH MARSH ISLAND BLK 38	899038
SOUTH MARSH ISLAND BLK 34	OFFSHORE-FEDERAL	SOUTH MARSH ISLAND BLK 23	899023
SOUTH MARSH ISLAND BLK 35	OFFSHORE-FEDERAL	SOUTH MARSH ISLAND BLK 23	899023
SOUTH MARSH ISLAND BLK 36	OFFSHORE-FEDERAL	SOUTH MARSH ISLAND BLK 48	899048
SOUTH MARSH ISLAND BLK 37	OFFSHORE-FEDERAL	SOUTH MARSH ISLAND BLK 48	899048
SOUTH MARSH ISLAND BLK 39	OFFSHORE-FEDERAL	SOUTH MARSH ISLAND BLK 38	899038
SOUTH MARSH ISLAND BLK 40	OFFSHORE-FEDERAL	SOUTH MARSH ISLAND BLK 41	899041
SOUTH MARSH ISLAND BLK 49	OFFSHORE-FEDERAL	SOUTH MARSH ISLAND BLK 48	899048
SOUTH MARSH ISLAND BLK 50	OFFSHORE-FEDERAL	SOUTH MARSH ISLAND BLK 48	899048
SOUTH MARSH ISLAND BLK 51	OFFSHORE-FEDERAL	SOUTH MARSH ISLAND BLK 48	899048
SOUTH MARSH ISLAND BLK 57	OFFSHORE-FEDERAL	SOUTH MARSH IS SA BLK 73	901073
SOUTH MARSH ISLAND BLK 58	OFFSHORE-FEDERAL	SOUTH MARSH IS SA BLK 73	901073
SOUTH MARSH ISLAND BLK 59	OFFSHORE-FEDERAL	SOUTH MARSH IS SA BLK 73	901073
SOUTH MARSH ISLAND BLK 60	OFFSHORE-FEDERAL	SOUTH MARSH ISLAND BLK 66	899066
SOUTH MARSH ISLAND BLK 61	OFFSHORE-FEDERAL	SOUTH MARSH ISLAND BLK 66	899066
SOUTH MARSH ISLAND BLK 67	OFFSHORE-FEDERAL	SOUTH MARSH IS SA BLK 76	901076
SOUTH MARSH ISLAND BLK 68	OFFSHORE-FEDERAL	SOUTH MARSH IS SA BLK 73	901073
SOUTH MARSH ISLAND BLK 69	OFFSHORE-FEDERAL	SOUTH MARSH IS SA BLK 73	901073
SOUTH MARSH ISLAND BLK 7	OFFSHORE-FEDERAL	SOUTH MARSH ISLAND BLK 6	899006
SOUTH MARSH ISLAND BLK 70	OFFSHORE-FEDERAL	SOUTH MARSH IS SA BLK 73	901073
SOUTH MARSH ISLAND BLK 8	OFFSHORE-FEDERAL	SOUTH MARSH ISLAND BLK 9	899009
SOUTH PASS BLK 17	OFFSHORE-FEDERAL	SOUTH PASS BLK 61	909061
SOUTH PASS BLK 23	OFFSHORE-FEDERAL	SOUTH PASS BLK 27	909027
SOUTH PASS BLK 24	OFFSHORE-FEDERAL	SOUTH PASS BLK 27	909027
SOUTH PASS BLK 28	OFFSHORE-FEDERAL	SOUTH PASS BLK 27	909027
SOUTH PASS BLK 33	OFFSHORE-FEDERAL	SOUTH PASS BLK 49	909049
SOUTH PASS BLK 34	OFFSHORE-FEDERAL	SOUTH PASS BLK 49	909049
SOUTH PASS BLK 35	OFFSHORE-FEDERAL	SOUTH PASS BLK 49	909049
SOUTH PASS BLK 37	OFFSHORE-FEDERAL	SOUTH PASS BLK 27	909027
SOUTH PASS BLK 38	OFFSHORE-FEDERAL	SOUTH PASS BLK 27	909027
SOUTH PASS BLK 39	OFFSHORE-FEDERAL	SOUTH PASS BLK 43	909043
SOUTH PASS BLK 42	OFFSHORE-FEDERAL	SOUTH PASS BLK 43	909043
SOUTH PASS BLK 46	OFFSHORE-FEDERAL	SOUTH PASS BLK 45	909045
SOUTH PASS BLK 47	OFFSHORE-FEDERAL	SOUTH PASS BLK 49	909049
SOUTH PASS BLK 48	OFFSHORE-FEDERAL	SOUTH PASS BLK 49	909049
SOUTH PASS BLK 50	OFFSHORE-FEDERAL	SOUTH PASS BLK 52	909052
SOUTH PASS BLK 51	OFFSHORE-FEDERAL	SOUTH PASS BLK 52	909052
SOUTH PASS BLK 55	OFFSHORE-FEDERAL	SOUTH PASS BLK 54	909054
SOUTH PASS BLK 56	OFFSHORE-FEDERAL	SOUTH PASS SA BLK 78	913078
SOUTH PASS BLK 57	OFFSHORE-FEDERAL	SOUTH PASS SA BLK 78	913078
SOUTH PASS BLK 58	OFFSHORE-FEDERAL	WEST DELTA BLK 109	942109
SOUTH PASS BLK 58	OFFSHORE-FEDERAL	SOUTH PASS SA BLK 78	913078
SOUTH PASS BLK 59	OFFSHORE-FEDERAL	SOUTH PASS BLK 61	909061
SOUTH PASS BLK 6	OFFSHORE-FEDERAL	SOUTH PASS BLK 61	909061
SOUTH PASS BLK 60	OFFSHORE-FEDERAL	SOUTH PASS BLK 61	909061
SOUTH PASS EA BLK 64	OFFSHORE-FEDERAL	SOUTH PASS EA BLK 65	911065
SOUTH PASS EA BLK 66	OFFSHORE-FEDERAL	SOUTH PASS BLK 61	909061
SOUTH PASS EA BLK 67	OFFSHORE-FEDERAL	SOUTH PASS BLK 61	909061
SOUTH PASS EA BLK 70	OFFSHORE-FEDERAL	SOUTH PASS BLK 61	909061
SOUTH PASS EA BLK 73	OFFSHORE-FEDERAL	SOUTH PASS EA BLK 72	911072
SOUTH PASS SA BLK 74	OFFSHORE-FEDERAL	SOUTH PASS SA BLK 83	913083
SOUTH PASS SA BLK 75	OFFSHORE-FEDERAL	SOUTH PASS SA BLK 83	913083
SOUTH PASS SA BLK 77	OFFSHORE-FEDERAL	SOUTH PASS SA BLK 78	913078
SOUTH PASS SA BLK 82	OFFSHORE-FEDERAL	SOUTH PASS SA BLK 83	913083
SOUTH PASS SA BLK 86	OFFSHORE-FEDERAL	SOUTH PASS SA BLK 89	913089
SOUTH PASS SA BLK 87	OFFSHORE-FEDERAL	SOUTH PASS SA BLK 89	913089
SOUTH PASS SA BLK 88	OFFSHORE-FEDERAL	SOUTH PASS SA BLK 89	913089
SOUTH PASS SA BLK 93	OFFSHORE-FEDERAL	SOUTH PASS SA BLK 89	913089
SOUTH PASS SA BLK 94	OFFSHORE-FEDERAL	SOUTH PASS SA BLK 89	913089
SOUTH PELTO BLK 1	OFFSHORE-FEDERAL	SOUTH PELTO BLK 20	916020
SOUTH PELTO BLK 10	OFFSHORE-FEDERAL	SOUTH PELTO BLK 20	916020
SOUTH PELTO BLK 11	OFFSHORE-FEDERAL	SOUTH PELTO BLK 20	916020
SOUTH PELTO BLK 12	OFFSHORE-FEDERAL	SOUTH PELTO BLK 13	916013
SOUTH PELTO BLK 12	OFFSHORE-FEDERAL	SOUTH PELTO BLK 20	916020
SOUTH PELTO BLK 16	OFFSHORE-FEDERAL	SOUTH TIMBALIER BLK 52	919052
SOUTH PELTO BLK 19	OFFSHORE-FEDERAL	SOUTH PELTO BLK 20	916020
SOUTH PELTO BLK 24	OFFSHORE-FEDERAL	SOUTH PELTO BLK 23	916023
SOUTH PELTO BLK 25	OFFSHORE-FEDERAL	SOUTH TIMBALIER BLK 52	919052
SOUTH PELTO BLK 8	OFFSHORE-FEDERAL	SOUTH PELTO BLK 13	916013
SOUTH PELTO BLK 9	OFFSHORE-FEDERAL	SOUTH PELTO BLK 20	916020
SOUTH PELTO BLK 9	OFFSHORE-FEDERAL	SOUTH PELTO BLK 13	916013
SOUTH TIMBALIER BLK 100	OFFSHORE-FEDERAL	SOUTH TIMBALIER BLK 111	919111
SOUTH TIMBALIER BLK 106	OFFSHORE-FEDERAL	SOUTH TIMBALIER BLK 107	919107
SOUTH TIMBALIER BLK 11	OFFSHORE-FEDERAL	SOUTH PELTO BLK 5	916005
SOUTH TIMBALIER BLK 112	OFFSHORE-FEDERAL	SOUTH TIMBALIER BLK 111	919111
SOUTH TIMBALIER BLK 123	OFFSHORE-FEDERAL	SOUTH TIMBALIER BLK 131	919131
SOUTH TIMBALIER BLK 128	OFFSHORE-FEDERAL	SOUTH TIMBALIER BLK 135	919135
SOUTH TIMBALIER BLK 129	OFFSHORE-FEDERAL	SOUTH TIMBALIER BLK 135	919135
SOUTH TIMBALIER BLK 130	OFFSHORE-FEDERAL	SOUTH TIMBALIER BLK 131	919131
SOUTH TIMBALIER BLK 132	OFFSHORE-FEDERAL	SOUTH TIMBALIER BLK 131	919131
SOUTH TIMBALIER BLK 133	OFFSHORE-FEDERAL	SOUTH TIMBALIER BLK 131	919131
SOUTH TIMBALIER BLK 134	OFFSHORE-FEDERAL	SOUTH TIMBALIER BLK 135	919135
SOUTH TIMBALIER BLK 136	OFFSHORE-FEDERAL	SOUTH TIMBALIER BLK 135	919135
SOUTH TIMBALIER BLK 143	OFFSHORE-FEDERAL	SOUTH TIMBALIER BLK 172	919172
SOUTH TIMBALIER BLK 144	OFFSHORE-FEDERAL	SOUTH TIMBALIER BLK 172	919172
SOUTH TIMBALIER BLK 145	OFFSHORE-FEDERAL	SOUTH TIMBALIER BLK 172	919172
SOUTH TIMBALIER BLK 147	OFFSHORE-FEDERAL	SOUTH TIMBALIER BLK 146	919146
SOUTH TIMBALIER BLK 148	OFFSHORE-FEDERAL	SOUTH TIMBALIER BLK 176	919176
SOUTH TIMBALIER BLK 149	OFFSHORE-FEDERAL	SOUTH TIMBALIER BLK 176	919176
SOUTH TIMBALIER BLK 151	OFFSHORE-FEDERAL	SOUTH TIMBALIER BLK 135	919135
SOUTH TIMBALIER BLK 152	OFFSHORE-FEDERAL	SOUTH TIMBALIER BLK 135	919135
SOUTH TIMBALIER BLK 160	OFFSHORE-FEDERAL	SOUTH TIMBALIER BLK 176	919176
SOUTH TIMBALIER BLK 161	OFFSHORE-FEDERAL	SOUTH TIMBALIER BLK 176	919176
SOUTH TIMBALIER BLK 162	OFFSHORE-FEDERAL	SOUTH TIMBALIER BLK 176	919176
SOUTH TIMBALIER BLK 164	OFFSHORE-FEDERAL	SOUTH TIMBALIER BLK 172	919172
SOUTH TIMBALIER BLK 165	OFFSHORE-FEDERAL	SOUTH TIMBALIER BLK 172	919172
SOUTH TIMBALIER BLK 166	OFFSHORE-FEDERAL	SOUTH TIMBALIER BLK 172	919172
SOUTH TIMBALIER BLK 169	OFFSHORE-FEDERAL	SOUTH TIMBALIER BLK 196	919196
SOUTH TIMBALIER BLK 170	OFFSHORE-FEDERAL	SOUTH TIMBALIER BLK 196	919196
SOUTH TIMBALIER BLK 171	OFFSHORE-FEDERAL	SOUTH TIMBALIER BLK 172	919172
SOUTH TIMBALIER BLK 173	OFFSHORE-FEDERAL	SOUTH TIMBALIER BLK 172	919172
SOUTH TIMBALIER BLK 175	OFFSHORE-FEDERAL	SOUTH TIMBALIER BLK 176	919176
SOUTH TIMBALIER BLK 177	OFFSHORE-FEDERAL	SOUTH TIMBALIER BLK 176	919176
SOUTH TIMBALIER BLK 178	OFFSHORE-FEDERAL	SOUTH TIMBALIER BLK 186	919186
SOUTH TIMBALIER BLK 179	OFFSHORE-FEDERAL	SOUTH TIMBALIER BLK 186	919186
SOUTH TIMBALIER BLK 180	OFFSHORE-FEDERAL	SOUTH TIMBALIER BLK 185	919185
SOUTH TIMBALIER BLK 181	OFFSHORE-FEDERAL	SOUTH TIMBALIER BLK 156	919156
SOUTH TIMBALIER BLK 182	OFFSHORE-FEDERAL	GRAND ISLE SA BLK 95	844095
SOUTH TIMBALIER BLK 184	OFFSHORE-FEDERAL	SOUTH TIMBALIER BLK 185	919185
SOUTH TIMBALIER BLK 188	OFFSHORE-FEDERAL	SOUTH TIMBALIER BLK 176	919176
SOUTH TIMBALIER BLK 189	OFFSHORE-FEDERAL	SOUTH TIMBALIER BLK 190	919190
SOUTH TIMBALIER BLK 189	OFFSHORE-FEDERAL	SOUTH TIMBALIER BLK 176	919176
SOUTH TIMBALIER BLK 192	OFFSHORE-FEDERAL	SOUTH TIMBALIER BLK 172	919172
SOUTH TIMBALIER BLK 193	OFFSHORE-FEDERAL	SOUTH TIMBALIER BLK 172	919172
SOUTH TIMBALIER BLK 194	OFFSHORE-FEDERAL	SOUTH TIMBALIER BLK 172	919172
SOUTH TIMBALIER BLK 195	OFFSHORE-FEDERAL	SOUTH TIMBALIER BLK 196	919196
SOUTH TIMBALIER BLK 203	OFFSHORE-FEDERAL	SOUTH TIMBALIER BLK 190	919190
SOUTH TIMBALIER BLK 204	OFFSHORE-FEDERAL	SOUTH TIMBALIER BLK 190	919190
SOUTH TIMBALIER BLK 205	OFFSHORE-FEDERAL	SOUTH TIMBALIER BLK 206	919206
SOUTH TIMBALIER BLK 205	OFFSHORE-FEDERAL	SOUTH TIMBALIER BLK 190	919190
SOUTH TIMBALIER BLK 22	OFFSHORE-FEDERAL	SOUTH TIMBALIER BLK 21	919021
SOUTH TIMBALIER BLK 23	OFFSHORE-FEDERAL	BAY MARCHAND BLK 2	803002
SOUTH TIMBALIER BLK 24	OFFSHORE-FEDERAL	BAY MARCHAND BLK 2	803002
SOUTH TIMBALIER BLK 26	OFFSHORE-FEDERAL	BAY MARCHAND BLK 2	803002
SOUTH TIMBALIER BLK 27	OFFSHORE-FEDERAL	SOUTH TIMBALIER BLK 21	919021
SOUTH TIMBALIER BLK 28	OFFSHORE-FEDERAL	SOUTH TIMBALIER BLK 21	919021
SOUTH TIMBALIER BLK 29	OFFSHORE-FEDERAL	SOUTH TIMBALIER BLK 37	919037
SOUTH TIMBALIER BLK 31	OFFSHORE-FEDERAL	SOUTH TIMBALIER BLK 36	919036
SOUTH TIMBALIER BLK 34	OFFSHORE-FEDERAL	SOUTH TIMBALIER BLK 52	919052
SOUTH TIMBALIER BLK 35	OFFSHORE-FEDERAL	SOUTH TIMBALIER BLK 36	919036
SOUTH TIMBALIER BLK 35	OFFSHORE-FEDERAL	SOUTH TIMBALIER BLK 36	919036
SOUTH TIMBALIER BLK 38	OFFSHORE-FEDERAL	SOUTH TIMBALIER BLK 37	919037
SOUTH TIMBALIER BLK 48	OFFSHORE-FEDERAL	SOUTH TIMBALIER BLK 54	919054
SOUTH TIMBALIER BLK 48	OFFSHORE-FEDERAL	SOUTH TIMBALIER BLK 37	919037
SOUTH TIMBALIER BLK 50	OFFSHORE-FEDERAL	SOUTH TIMBALIER BLK 52	919052
SOUTH TIMBALIER BLK 51	OFFSHORE-FEDERAL	SOUTH TIMBALIER BLK 52	919052
SOUTH TIMBALIER BLK 53	OFFSHORE-FEDERAL	SOUTH TIMBALIER BLK 52	919052
SOUTH TIMBALIER BLK 53	OFFSHORE-FEDERAL	SOUTH TIMBALIER BLK 52	919052
SOUTH TIMBALIER BLK 55	OFFSHORE-FEDERAL	SOUTH TIMBALIER BLK 54	919054
SOUTH TIMBALIER BLK 63	OFFSHORE-FEDERAL	SOUTH TIMBALIER BLK 86	919086

Table 6. Fields Not Officially Recognized by State Regulatory Agencies (Continued)

Alias Field	County Name	Valid Field Name	Field Code
SOUTH TIMBALIER BLK 66	OFFSHORE-FEDERAL	SOUTH TIMBALIER BLK 54	919054
SOUTH TIMBALIER BLK 67	OFFSHORE-FEDERAL	SOUTH TIMBALIER BLK 54	919054
SOUTH TIMBALIER BLK 68	OFFSHORE-FEDERAL	SOUTH TIMBALIER BLK 54	919054
SOUTH TIMBALIER BLK 71	OFFSHORE-FEDERAL	SOUTH PELTO BLK 23	916023
SOUTH TIMBALIER BLK 72	OFFSHORE-FEDERAL	SOUTH PELTO BLK 23	916023
SOUTH TIMBALIER BLK 75	OFFSHORE-FEDERAL	SHIP SHOAL BLK 139	894139
SOUTH TIMBALIER BLK 87	OFFSHORE-FEDERAL	SOUTH TIMBALIER BLK 86	919086
SOUTH TIMBALIER BLK 99	OFFSHORE-FEDERAL	SOUTH TIMBALIER BLK 111	919111
SOUTH TIMBALIER SA BLK 211	OFFSHORE-FEDERAL	SOUTH TIMBALIER SA BLK 219	921219
SOUTH TIMBALIER SA BLK 212	OFFSHORE-FEDERAL	SOUTH TIMBALIER BLK 200	919200
SOUTH TIMBALIER SA BLK 214	OFFSHORE-FEDERAL	SOUTH TIMBALIER BLK 198	919198
SOUTH TIMBALIER SA BLK 220	OFFSHORE-FEDERAL	SOUTH TIMBALIER SA BLK 219	921219
SOUTH TIMBALIER SA BLK 226	OFFSHORE-FEDERAL	SOUTH TIMBALIER SA BLK 225	921225
SOUTH TIMBALIER SA BLK 229	OFFSHORE-FEDERAL	SOUTH TIMBALIER SA BLK 228	921228
SOUTH TIMBALIER SA BLK 231	OFFSHORE-FEDERAL	SOUTH TIMBALIER SA BLK 228	921228
SOUTH TIMBALIER SA BLK 236	OFFSHORE-FEDERAL	SOUTH TIMBALIER SA BLK 235	921235
SOUTH TIMBALIER SA BLK 246	OFFSHORE-FEDERAL	SOUTH TIMBALIER SA BLK 245	921245
SOUTH TIMBALIER SA BLK 249	OFFSHORE-FEDERAL	SOUTH TIMBALIER SA BLK 265	921265
SOUTH TIMBALIER SA BLK 251	OFFSHORE-FEDERAL	SOUTH TIMBALIER SA BLK 264	921264
SOUTH TIMBALIER SA BLK 252	OFFSHORE-FEDERAL	SOUTH TIMBALIER SA BLK 264	921264
SOUTH TIMBALIER SA BLK 259	OFFSHORE-FEDERAL	SOUTH TIMBALIER SA BLK 260	921260
SOUTH TIMBALIER SA BLK 266	OFFSHORE-FEDERAL	SOUTH TIMBALIER SA BLK 265	921265
SOUTH TIMBALIER SA BLK 270	OFFSHORE-FEDERAL	SOUTH TIMBALIER SA BLK 245	921245
SOUTH TIMBALIER SA BLK 275	OFFSHORE-FEDERAL	SOUTH TIMBALIER SA BLK 274	921274
SOUTH TIMBALIER SA BLK 275	OFFSHORE-FEDERAL	SOUTH TIMBALIER SA BLK 267	921267
SOUTH TIMBALIER SA BLK 276	OFFSHORE-FEDERAL	SOUTH TIMBALIER SA BLK 295	921295
SOUTH TIMBALIER SA BLK 276	OFFSHORE-FEDERAL	SOUTH TIMBALIER SA BLK 267	921267
SOUTH TIMBALIER SA BLK 278	OFFSHORE-FEDERAL	SOUTH TIMBALIER SA BLK 265	921265
SOUTH TIMBALIER SA BLK 279	OFFSHORE-FEDERAL	SOUTH TIMBALIER SA BLK 292	921292
SOUTH TIMBALIER SA BLK 291	OFFSHORE-FEDERAL	SOUTH TIMBALIER SA BLK 290	921290
SOUTH TIMBALIER SA BLK 297	OFFSHORE-FEDERAL	SOUTH TIMBALIER SA BLK 301	921301
SOUTH TIMBALIER SA BLK 299	OFFSHORE-FEDERAL	SOUTH TIMBALIER SA BLK 300	921300
SOUTH TIMBALIER SA BLK 302	OFFSHORE-FEDERAL	SOUTH TIMBALIER SA BLK 301	921301
SOUTH TIMBALIER SA BLK 308	OFFSHORE-FEDERAL	EWING BANK BLK 873	834873
SOUTH TIMBALIER SA BLK 316	OFFSHORE-FEDERAL	SOUTH TIMBALIER SA BLK 314	921314
SOUTH TIMBALIER SA BLK 317	OFFSHORE-FEDERAL	SOUTH TIMBALIER SA BLK 314	921314
VERMILION BLK 101	OFFSHORE-FEDERAL	VERMILION BLK 102	929102
VERMILION BLK 103	OFFSHORE-FEDERAL	VERMILION BLK 120	929120
VERMILION BLK 103	OFFSHORE-FEDERAL	VERMILION BLK 100	929100
VERMILION BLK 104	OFFSHORE-FEDERAL	VERMILION BLK 120	929120
VERMILION BLK 109	OFFSHORE-FEDERAL	VERMILION BLK 115	929115
VERMILION BLK 114	OFFSHORE-FEDERAL	VERMILION BLK 115	929115
VERMILION BLK 116	OFFSHORE-FEDERAL	VERMILION BLK 107	929107
VERMILION BLK 116	OFFSHORE-FEDERAL	VERMILION BLK 115	929115
VERMILION BLK 117	OFFSHORE-FEDERAL	VERMILION BLK 107	929107
VERMILION BLK 119	OFFSHORE-FEDERAL	VERMILION BLK 120	929120
VERMILION BLK 123	OFFSHORE-FEDERAL	VERMILION BLK 120	929120
VERMILION BLK 124	OFFSHORE-FEDERAL	VERMILION BLK 120	929120
VERMILION BLK 128	OFFSHORE-FEDERAL	VERMILION BLK 115	929115
VERMILION BLK 129	OFFSHORE-FEDERAL	VERMILION BLK 115	929115
VERMILION BLK 130	OFFSHORE-FEDERAL	VERMILION BLK 131	929131
VERMILION BLK 143	OFFSHORE-FEDERAL	VERMILION BLK 159	929159
VERMILION BLK 144	OFFSHORE-FEDERAL	VERMILION BLK 159	929159
VERMILION BLK 145	OFFSHORE-FEDERAL	VERMILION BLK 159	929159
VERMILION BLK 146	OFFSHORE-FEDERAL	VERMILION BLK 147	929147
VERMILION BLK 148	OFFSHORE-FEDERAL	VERMILION BLK 155	929155
VERMILION BLK 15	OFFSHORE-FEDERAL	VERMILION BLK 14	929014
VERMILION BLK 156	OFFSHORE-FEDERAL	VERMILION BLK 155	929155
VERMILION BLK 160	OFFSHORE-FEDERAL	VERMILION BLK 159	929159
VERMILION BLK 160	OFFSHORE-FEDERAL	VERMILION BLK 162	929162
VERMILION BLK 161	OFFSHORE-FEDERAL	VERMILION BLK 162	929162
VERMILION BLK 165	OFFSHORE-FEDERAL	VERMILION BLK 164	929164
VERMILION BLK 17	OFFSHORE-FEDERAL	VERMILION BLK 24	929024
VERMILION BLK 172	OFFSHORE-FEDERAL	VERMILION BLK 171	929171
VERMILION BLK 178	OFFSHORE-FEDERAL	VERMILION BLK 164	929164
VERMILION BLK 179	OFFSHORE-FEDERAL	VERMILION BLK 164	929164
VERMILION BLK 186	OFFSHORE-FEDERAL	VERMILION BLK 187	929187
VERMILION BLK 189	OFFSHORE-FEDERAL	VERMILION BLK 193	929193
VERMILION BLK 190	OFFSHORE-FEDERAL	VERMILION BLK 193	929193
VERMILION BLK 196	OFFSHORE-FEDERAL	VERMILION BLK 207	929207
VERMILION BLK 199	OFFSHORE-FEDERAL	VERMILION BLK 200	929200
VERMILION BLK 201	OFFSHORE-FEDERAL	VERMILION BLK 202	929202
VERMILION BLK 201	OFFSHORE-FEDERAL	VERMILION BLK 182	929182
VERMILION BLK 203	OFFSHORE-FEDERAL	VERMILION BLK 200	929200
VERMILION BLK 208	OFFSHORE-FEDERAL	VERMILION BLK 215	929215
VERMILION BLK 21	OFFSHORE-FEDERAL	VERMILION BLK 39	929039
VERMILION BLK 213	OFFSHORE-FEDERAL	VERMILION BLK 214	929214
VERMILION BLK 216	OFFSHORE-FEDERAL	VERMILION BLK 215	929215
VERMILION BLK 217	OFFSHORE-FEDERAL	VERMILION BLK 218	929218
VERMILION BLK 22	OFFSHORE-FEDERAL	VERMILION BLK 39	929039
VERMILION BLK 225	OFFSHORE-FEDERAL	VERMILION BLK 218	929218
VERMILION BLK 226	OFFSHORE-FEDERAL	VERMILION BLK 218	929218
VERMILION BLK 228	OFFSHORE-FEDERAL	VERMILION BLK 215	929215
VERMILION BLK 23	OFFSHORE-FEDERAL	VERMILION BLK 39	929039
VERMILION BLK 232	OFFSHORE-FEDERAL	SOUTH MARSH IS SA BLK 73	901073
VERMILION BLK 237	OFFSHORE-FEDERAL	VERMILION BLK 218	929218
VERMILION BLK 241	OFFSHORE-FEDERAL	VERMILION BLK 241	929241
VERMILION BLK 242	OFFSHORE-FEDERAL	VERMILION BLK 241	929241
VERMILION BLK 246	OFFSHORE-FEDERAL	VERMILION BLK 245	929245
VERMILION BLK 247	OFFSHORE-FEDERAL	VERMILION SA BLK 255	931255
VERMILION BLK 248	OFFSHORE-FEDERAL	VERMILION SA BLK 255	931255
VERMILION BLK 248	OFFSHORE-FEDERAL	VERMILION SA BLK 249	929249
VERMILION BLK 25	OFFSHORE-FEDERAL	VERMILION BLK 14	929014
VERMILION BLK 251	OFFSHORE-FEDERAL	VERMILION BLK 250	929250
VERMILION BLK 26	OFFSHORE-FEDERAL	VERMILION BLK 14	929014
VERMILION BLK 27	OFFSHORE-FEDERAL	VERMILION BLK 14	929014
VERMILION BLK 28	OFFSHORE-FEDERAL	VERMILION BLK 14	929014
VERMILION BLK 30	OFFSHORE-FEDERAL	VERMILION BLK 50	929050
VERMILION BLK 31	OFFSHORE-FEDERAL	VERMILION BLK 50	929050
VERMILION BLK 34	OFFSHORE-FEDERAL	VERMILION BLK 46	929046
VERMILION BLK 34	OFFSHORE-FEDERAL	VERMILION BLK 14	929014
VERMILION BLK 35	OFFSHORE-FEDERAL	VERMILION BLK 14	929014
VERMILION BLK 35	OFFSHORE-FEDERAL	VERMILION BLK 46	929046
VERMILION BLK 36	OFFSHORE-FEDERAL	VERMILION BLK 14	929014
VERMILION BLK 37	OFFSHORE-FEDERAL	VERMILION BLK 39	929039
VERMILION BLK 38	OFFSHORE-FEDERAL	VERMILION BLK 39	929039
VERMILION BLK 40	OFFSHORE-FEDERAL	VERMILION BLK 39	929039
VERMILION BLK 42	OFFSHORE-FEDERAL	VERMILION BLK 39	929039
VERMILION BLK 45	OFFSHORE-FEDERAL	VERMILION BLK 76	929076
VERMILION BLK 47	OFFSHORE-FEDERAL	VERMILION BLK 46	929046
VERMILION BLK 51	OFFSHORE-FEDERAL	VERMILION BLK 50	929050
VERMILION BLK 52	OFFSHORE-FEDERAL	VERMILION BLK 71	929071
VERMILION BLK 56	OFFSHORE-FEDERAL	VERMILION BLK 76	929076
VERMILION BLK 57	OFFSHORE-FEDERAL	VERMILION BLK 76	929076
VERMILION BLK 58	OFFSHORE-FEDERAL	VERMILION BLK 76	929076
VERMILION BLK 61	OFFSHORE-FEDERAL	VERMILION BLK 60	929060
VERMILION BLK 62	OFFSHORE-FEDERAL	VERMILION BLK 60	929060
VERMILION BLK 65	OFFSHORE-FEDERAL	VERMILION BLK 76	929076
VERMILION BLK 66	OFFSHORE-FEDERAL	VERMILION BLK 76	929076
VERMILION BLK 67	OFFSHORE-FEDERAL	VERMILION BLK 76	929076
VERMILION BLK 68	OFFSHORE-FEDERAL	VERMILION BLK 75	929075
VERMILION BLK 70	OFFSHORE-FEDERAL	VERMILION BLK 71	929071
VERMILION BLK 72	OFFSHORE-FEDERAL	VERMILION BLK 71	929071
VERMILION BLK 73	OFFSHORE-FEDERAL	VERMILION BLK 71	929071
VERMILION BLK 77	OFFSHORE-FEDERAL	VERMILION BLK 76	929076
VERMILION BLK 78	OFFSHORE-FEDERAL	VERMILION BLK 76	929076
VERMILION BLK 96	OFFSHORE-FEDERAL	VERMILION BLK 86	929086
VERMILION BLK 97	OFFSHORE-FEDERAL	VERMILION BLK 86	929086
VERMILION SA BLK 252	OFFSHORE-FEDERAL	VERMILION SA BLK 273	931273
VERMILION SA BLK 253	OFFSHORE-FEDERAL	VERMILION SA BLK 273	931273
VERMILION SA BLK 253	OFFSHORE-FEDERAL	VERMILION BLK 250	929250
VERMILION SA BLK 256	OFFSHORE-FEDERAL	VERMILION SA BLK 255	931255
VERMILION SA BLK 258	OFFSHORE-FEDERAL	VERMILION SA BLK 265	931265
VERMILION SA BLK 258	OFFSHORE-FEDERAL	VERMILION BLK 245	929245
VERMILION SA BLK 260	OFFSHORE-FEDERAL	EAST CAMERON SA BLK 271	826271
VERMILION SA BLK 261	OFFSHORE-FEDERAL	EAST CAMERON SA BLK 271	826271
VERMILION SA BLK 262	OFFSHORE-FEDERAL	EAST CAMERON SA BLK 271	826271
VERMILION SA BLK 264	OFFSHORE-FEDERAL	VERMILION SA BLK 265	931265
VERMILION SA BLK 266	OFFSHORE-FEDERAL	VERMILION SA BLK 265	931265
VERMILION SA BLK 267	OFFSHORE-FEDERAL	VERMILION SA BLK 255	931255
VERMILION SA BLK 268	OFFSHORE-FEDERAL	VERMILION SA BLK 255	931255
VERMILION SA BLK 271	OFFSHORE-FEDERAL	VERMILION SA BLK 273	931273
VERMILION SA BLK 274	OFFSHORE-FEDERAL	VERMILION SA BLK 288	931288
VERMILION SA BLK 276	OFFSHORE-FEDERAL	VERMILION SA BLK 287	931287
VERMILION SA BLK 277	OFFSHORE-FEDERAL	VERMILION SA BLK 287	931287
VERMILION SA BLK 279	OFFSHORE-FEDERAL	VERMILION SA BLK 284	931284
VERMILION SA BLK 281	OFFSHORE-FEDERAL	EAST CAMERON SA BLK 271	826271
VERMILION SA BLK 282	OFFSHORE-FEDERAL	EAST CAMERON SA BLK 271	826271
VERMILION SA BLK 286	OFFSHORE-FEDERAL	VERMILION SA BLK 287	931287
VERMILION SA BLK 289	OFFSHORE-FEDERAL	VERMILION SA BLK 288	931288
VERMILION SA BLK 297	OFFSHORE-FEDERAL	VERMILION SA BLK 318	931318
VERMILION SA BLK 298	OFFSHORE-FEDERAL	VERMILION SA BLK 318	931318
VERMILION SA BLK 302	OFFSHORE-FEDERAL	VERMILION SA BLK 320	931320
VERMILION SA BLK 306	OFFSHORE-FEDERAL	VERMILION SA BLK 318	931318
VERMILION SA BLK 308	OFFSHORE-FEDERAL	VERMILION SA BLK 315	931315
VERMILION SA BLK 309	OFFSHORE-FEDERAL	VERMILION SA BLK 315	931315
VERMILION SA BLK 314	OFFSHORE-FEDERAL	VERMILION SA BLK 331	931331
VERMILION SA BLK 314	OFFSHORE-FEDERAL	VERMILION SA BLK 315	931315
VERMILION SA BLK 321	OFFSHORE-FEDERAL	VERMILION SA BLK 320	931320
VERMILION SA BLK 325	OFFSHORE-FEDERAL	VERMILION SA BLK 320	931320
VERMILION SA BLK 326	OFFSHORE-FEDERAL	VERMILION SA BLK 342	931342
VERMILION SA BLK 330	OFFSHORE-FEDERAL	VERMILION SA BLK 331	931331
VERMILION SA BLK 333	OFFSHORE-FEDERAL	VERMILION SA BLK 332	931332
VERMILION SA BLK 338	OFFSHORE-FEDERAL	VERMILION SA BLK 329	931329
VERMILION SA BLK 339	OFFSHORE-FEDERAL	VERMILION SA BLK 340	931340
VERMILION SA BLK 352	OFFSHORE-FEDERAL	VERMILION SA BLK 359	931359
VERMILION SA BLK 354	OFFSHORE-FEDERAL	VERMILION SA BLK 355	931355
VERMILION SA BLK 356	OFFSHORE-FEDERAL	SOUTH MARSH IS SA BLK 166	901166
VERMILION SA BLK 362	OFFSHORE-FEDERAL	VERMILION SA BLK 370	931370
VERMILION SA BLK 363	OFFSHORE-FEDERAL	VERMILION SA BLK 370	931370
VERMILION SA BLK 371	OFFSHORE-FEDERAL	VERMILION SA BLK 370	931370
VERMILION SA BLK 372	OFFSHORE-FEDERAL	VERMILION SA BLK 370	931370
VERMILION SA BLK 375	OFFSHORE-FEDERAL	VERMILION SA BLK 380	931380
VERMILION SA BLK 376	OFFSHORE-FEDERAL	VERMILION SA BLK 380	931380
VERMILION SA BLK 379	OFFSHORE-FEDERAL	VERMILION SA BLK 380	931380
VERMILION SA BLK 381	OFFSHORE-FEDERAL	VERMILION SA BLK 380	931380
VERMILION SA BLK 385	OFFSHORE-FEDERAL	VERMILION SA BLK 370	931370
VERMILION SA BLK 386	OFFSHORE-FEDERAL	VERMILION SA BLK 369	931369
VERMILION SA BLK 389	OFFSHORE-FEDERAL	VERMILION SA BLK 410	931410
VERMILION SA BLK 392	OFFSHORE-FEDERAL	VERMILION SA BLK 370	931370
VERMILION SA BLK 395	OFFSHORE-FEDERAL	VERMILION SA BLK 412	931412
VERMILION SA BLK 397	OFFSHORE-FEDERAL	VERMILION SA BLK 380	931380
VERMILION SA BLK 404	OFFSHORE-FEDERAL	VERMILION SA BLK 412	931412
VERMILION SA BLK 408	OFFSHORE-FEDERAL	GARDEN BANKS BLK 072	840072
VERMILION SA BLK 409	OFFSHORE-FEDERAL	VERMILION SA BLK 410	931410
VIOSCA KNOLL BLK 113	OFFSHORE-FEDERAL	VIOSCA KNOLL BLK 69	933069
VIOSCA KNOLL BLK 117	OFFSHORE-FEDERAL	VIOSCA KNOLL BLK 74	933074
VIOSCA KNOLL BLK 118	OFFSHORE-FEDERAL	VIOSCA KNOLL BLK 74	933074
VIOSCA KNOLL BLK 158	OFFSHORE-FEDERAL	VIOSCA KNOLL BLK 114	933114
VIOSCA KNOLL BLK 203	OFFSHORE-FEDERAL	VIOSCA KNOLL BLK 204	933204
VIOSCA KNOLL BLK 208	OFFSHORE-FEDERAL	VIOSCA KNOLL BLK 252	933252
VIOSCA KNOLL BLK 212	OFFSHORE-FEDERAL	VIOSCA KNOLL BLK 256	933256
VIOSCA KNOLL BLK 22	OFFSHORE-FEDERAL	MOBILE BLK 990	886990
VIOSCA KNOLL BLK 68	OFFSHORE-FEDERAL	VIOSCA KNOLL BLK 69	933069
VIOSCA KNOLL BLK 692	OFFSHORE-FEDERAL	MAIN PASS EA BLK 259	868259
VIOSCA KNOLL BLK 693	OFFSHORE-FEDERAL	MAIN PASS EA BLK 259	868259
VIOSCA KNOLL BLK 694	OFFSHORE-FEDERAL	MAIN PASS EA BLK 259	868259
VIOSCA KNOLL BLK 697	OFFSHORE-FEDERAL	VIOSCA KNOLL BLK 741	933741
VIOSCA KNOLL BLK 698	OFFSHORE-FEDERAL	MAIN PASS EA BLK 255	868255
VIOSCA KNOLL BLK 736	OFFSHORE-FEDERAL	VIOSCA KNOLL BLK 780	933780
VIOSCA KNOLL BLK 773	OFFSHORE-FEDERAL	MAIN PASS SA BLK 290	870290
VIOSCA KNOLL BLK 779	OFFSHORE-FEDERAL	VIOSCA KNOLL BLK 780	933780
VIOSCA KNOLL BLK 784	OFFSHORE-FEDERAL	VIOSCA KNOLL BLK 783	933783
VIOSCA KNOLL BLK 813	OFFSHORE-FEDERAL	MAIN PASS SA BLK 308	870308
VIOSCA KNOLL BLK 814	OFFSHORE-FEDERAL	MAIN PASS SA BLK 308	870308
VIOSCA KNOLL BLK 816	OFFSHORE-FEDERAL	VIOSCA KNOLL BLK 817	933817
VIOSCA KNOLL BLK 818	OFFSHORE-FEDERAL	VIOSCA KNOLL BLK 817	933817
VIOSCA KNOLL BLK 822	OFFSHORE-FEDERAL	VIOSCA KNOLL BLK 823	933823
VIOSCA KNOLL BLK 824	OFFSHORE-FEDERAL	VIOSCA KNOLL BLK 780	933780
VIOSCA KNOLL BLK 826	OFFSHORE-FEDERAL	VIOSCA KNOLL BLK 825	933825
VIOSCA KNOLL BLK 830	OFFSHORE-FEDERAL	VIOSCA KNOLL BLK 786	933786
VIOSCA KNOLL BLK 861	OFFSHORE-FEDERAL	VIOSCA KNOLL BLK 817	933817
VIOSCA KNOLL BLK 869	OFFSHORE-FEDERAL	VIOSCA KNOLL BLK 825	933825
VIOSCA KNOLL BLK 871	OFFSHORE-FEDERAL	VIOSCA KNOLL BLK 915	933915
VIOSCA KNOLL BLK 899	OFFSHORE-FEDERAL	SOUTH PASS EA BLK 62	911062
VIOSCA KNOLL BLK 900	OFFSHORE-FEDERAL	SOUTH PASS EA BLK 62	911062
VIOSCA KNOLL BLK 911	OFFSHORE-FEDERAL	VIOSCA KNOLL BLK 956	933956
VIOSCA KNOLL BLK 912	OFFSHORE-FEDERAL	VIOSCA KNOLL BLK 956	933956
VIOSCA KNOLL BLK 957	OFFSHORE-FEDERAL	VIOSCA KNOLL BLK 956	933956
VIOSCA KNOLL BLK 989	OFFSHORE-FEDERAL	VIOSCA KNOLL BLK 990	933990
WEST CAMERON BLK 100	OFFSHORE-FEDERAL	WEST CAMERON BLK 109	935109
WEST CAMERON BLK 101	OFFSHORE-FEDERAL	WEST CAMERON BLK 71	935071
WEST CAMERON BLK 102	OFFSHORE-FEDERAL	WEST CAMERON BLK 71	935071
WEST CAMERON BLK 111	OFFSHORE-FEDERAL	WEST CAMERON BLK 110	935110
WEST CAMERON BLK 115	OFFSHORE-FEDERAL	WEST CAMERON BLK 116	935116
WEST CAMERON BLK 131	OFFSHORE-FEDERAL	WEST CAMERON BLK 149	935149
WEST CAMERON BLK 132	OFFSHORE-FEDERAL	WEST CAMERON BLK 149	935149
WEST CAMERON BLK 134	OFFSHORE-FEDERAL	WEST CAMERON BLK 110	935110
WEST CAMERON BLK 135	OFFSHORE-FEDERAL	WEST CAMERON BLK 110	935110
WEST CAMERON BLK 141	OFFSHORE-FEDERAL	EAST CAMERON BLK 64	824064
WEST CAMERON BLK 142	OFFSHORE-FEDERAL	WEST CAMERON BLK 180	935180
WEST CAMERON BLK 143	OFFSHORE-FEDERAL	WEST CAMERON BLK 180	935180
WEST CAMERON BLK 144	OFFSHORE-FEDERAL	WEST CAMERON BLK 180	935180
WEST CAMERON BLK 145	OFFSHORE-FEDERAL	WEST CAMERON BLK 146	935146

Table 6. Fields Not Officially Recognized by State Regulatory Agencies

Alias Field	County Name	Valid Field Name	Field Code
WEST CAMERON BLK 147	OFFSHORE-FEDERAL	WEST CAMERON BLK 146	935146
WEST CAMERON BLK 150	OFFSHORE-FEDERAL	WEST CAMERON BLK 149	935149
WEST CAMERON BLK 152	OFFSHORE-FEDERAL	WEST CAMERON BLK 165	935165
WEST CAMERON BLK 153	OFFSHORE-FEDERAL	WEST CAMERON BLK 165	935165
WEST CAMERON BLK 153	OFFSHORE-FEDERAL	SABINE PASS BLK 13	890013
WEST CAMERON BLK 168	OFFSHORE-FEDERAL	WEST CAMERON BLK 149	935149
WEST CAMERON BLK 170	OFFSHORE-FEDERAL	WEST CAMERON BLK 146	935146
WEST CAMERON BLK 171	OFFSHORE-FEDERAL	WEST CAMERON BLK 146	935146
WEST CAMERON BLK 172	OFFSHORE-FEDERAL	WEST CAMERON BLK 146	935146
WEST CAMERON BLK 172	OFFSHORE-FEDERAL	WEST CAMERON BLK 180	935180
WEST CAMERON BLK 173	OFFSHORE-FEDERAL	WEST CAMERON BLK 180	935180
WEST CAMERON BLK 174	OFFSHORE-FEDERAL	WEST CAMERON BLK 180	935180
WEST CAMERON BLK 176	OFFSHORE-FEDERAL	EAST CAMERON BLK 64	824064
WEST CAMERON BLK 177	OFFSHORE-FEDERAL	EAST CAMERON BLK 64	824064
WEST CAMERON BLK 178	OFFSHORE-FEDERAL	EAST CAMERON BLK 64	824064
WEST CAMERON BLK 179	OFFSHORE-FEDERAL	WEST CAMERON BLK 180	935180
WEST CAMERON BLK 18	OFFSHORE-FEDERAL	WEST CAMERON BLK 17	935017
WEST CAMERON BLK 181	OFFSHORE-FEDERAL	WEST CAMERON BLK 180	935180
WEST CAMERON BLK 181	OFFSHORE-FEDERAL	WEST CAMERON BLK 146	935146
WEST CAMERON BLK 182	OFFSHORE-FEDERAL	WEST CAMERON BLK 146	935146
WEST CAMERON BLK 188	OFFSHORE-FEDERAL	WEST CAMERON BLK 187	935187
WEST CAMERON BLK 19	OFFSHORE-FEDERAL	WEST CAMERON BLK 17	935017
WEST CAMERON BLK 191	OFFSHORE-FEDERAL	WEST CAMERON BLK 192	935192
WEST CAMERON BLK 193	OFFSHORE-FEDERAL	WEST CAMERON BLK 192	935192
WEST CAMERON BLK 194	OFFSHORE-FEDERAL	WEST CAMERON BLK 192	935192
WEST CAMERON BLK 195	OFFSHORE-FEDERAL	WEST CAMERON BLK 196	935196
WEST CAMERON BLK 197	OFFSHORE-FEDERAL	WEST CAMERON BLK 198	935198
WEST CAMERON BLK 199	OFFSHORE-FEDERAL	WEST CAMERON BLK 180	935180
WEST CAMERON BLK 20	OFFSHORE-FEDERAL	WEST CAMERON BLK 45	935045
WEST CAMERON BLK 201	OFFSHORE-FEDERAL	WEST CAMERON BLK 192	935192
WEST CAMERON BLK 202	OFFSHORE-FEDERAL	WEST CAMERON BLK 192	935192
WEST CAMERON BLK 204	OFFSHORE-FEDERAL	WEST CAMERON BLK 198	935198
WEST CAMERON BLK 204	OFFSHORE-FEDERAL	WEST CAMERON BLK 205	935205
WEST CAMERON BLK 206	OFFSHORE-FEDERAL	WEST CAMERON BLK 205	935205
WEST CAMERON BLK 21	OFFSHORE-FEDERAL	WEST CAMERON BLK 45	935045
WEST CAMERON BLK 211	OFFSHORE-FEDERAL	WEST CAMERON BLK 205	935205
WEST CAMERON BLK 212	OFFSHORE-FEDERAL	WEST CAMERON BLK 205	935205
WEST CAMERON BLK 215	OFFSHORE-FEDERAL	WEST CAMERON BLK 192	935192
WEST CAMERON BLK 216	OFFSHORE-FEDERAL	WEST CAMERON BLK 192	935192
WEST CAMERON BLK 22	OFFSHORE-FEDERAL	WEST CAMERON BLK 45	935045
WEST CAMERON BLK 226	OFFSHORE-FEDERAL	WEST CAMERON BLK 225	935225
WEST CAMERON BLK 230	OFFSHORE-FEDERAL	WEST CAMERON BLK 229	935229
WEST CAMERON BLK 231	OFFSHORE-FEDERAL	WEST CAMERON BLK 237	935237
WEST CAMERON BLK 238	OFFSHORE-FEDERAL	WEST CAMERON BLK 237	935237
WEST CAMERON BLK 239	OFFSHORE-FEDERAL	WEST CAMERON BLK 237	935237
WEST CAMERON BLK 240	OFFSHORE-FEDERAL	WEST CAMERON BLK 237	935237
WEST CAMERON BLK 241	OFFSHORE-FEDERAL	WEST CAMERON BLK 229	935229
WEST CAMERON BLK 247	OFFSHORE-FEDERAL	WEST CAMERON BLK 237	935237
WEST CAMERON BLK 248	OFFSHORE-FEDERAL	WEST CAMERON BLK 237	935237
WEST CAMERON BLK 249	OFFSHORE-FEDERAL	WEST CAMERON BLK 237	935237
WEST CAMERON BLK 252	OFFSHORE-FEDERAL	WEST CAMERON BLK 253	935253
WEST CAMERON BLK 255	OFFSHORE-FEDERAL	WEST CAMERON BLK 254	935254
WEST CAMERON BLK 261	OFFSHORE-FEDERAL	WEST CAMERON BLK 264	935264
WEST CAMERON BLK 263	OFFSHORE-FEDERAL	EAST CAMERON BLK 171	824171
WEST CAMERON BLK 266	OFFSHORE-FEDERAL	WEST CAMERON BLK 265	935265
WEST CAMERON BLK 269	OFFSHORE-FEDERAL	WEST CAMERON BLK 265	935265
WEST CAMERON BLK 270	OFFSHORE-FEDERAL	WEST CAMERON BLK 265	935265
WEST CAMERON BLK 275	OFFSHORE-FEDERAL	WEST CAMERON BLK 277	935277
WEST CAMERON BLK 278	OFFSHORE-FEDERAL	WEST CAMERON BLK 280	935280
WEST CAMERON BLK 279	OFFSHORE-FEDERAL	WEST CAMERON BLK 280	935280
WEST CAMERON BLK 281	OFFSHORE-FEDERAL	WEST CAMERON BLK 280	935280
WEST CAMERON BLK 285	OFFSHORE-FEDERAL	WEST CAMERON WA BLK 432	939432
WEST CAMERON BLK 34	OFFSHORE-FEDERAL	WEST CAMERON BLK 66	935066
WEST CAMERON BLK 35	OFFSHORE-FEDERAL	WEST CAMERON BLK 66	935066
WEST CAMERON BLK 36	OFFSHORE-FEDERAL	WEST CAMERON BLK 66	935066
WEST CAMERON BLK 39	OFFSHORE-FEDERAL	WEST CAMERON BLK 40	935040
WEST CAMERON BLK 43	OFFSHORE-FEDERAL	WEST CAMERON BLK 45	935045
WEST CAMERON BLK 44	OFFSHORE-FEDERAL	WEST CAMERON BLK 45	935045
WEST CAMERON BLK 47	OFFSHORE-FEDERAL	WEST CAMERON BLK 17	935017
WEST CAMERON BLK 48	OFFSHORE-FEDERAL	WEST CAMERON BLK 17	935017
WEST CAMERON BLK 53	OFFSHORE-FEDERAL	WEST CAMERON BLK 49	935049
WEST CAMERON BLK 54	OFFSHORE-FEDERAL	WEST CAMERON BLK 55	935055
WEST CAMERON BLK 56	OFFSHORE-FEDERAL	WEST CAMERON BLK 45	935045
WEST CAMERON BLK 57	OFFSHORE-FEDERAL	WEST CAMERON BLK 45	935045
WEST CAMERON BLK 58	OFFSHORE-FEDERAL	WEST CAMERON BLK 45	935045
WEST CAMERON BLK 60	OFFSHORE-FEDERAL	WEST CAMERON BLK 76	935076
WEST CAMERON BLK 61	OFFSHORE-FEDERAL	WEST CAMERON BLK 76	935076
WEST CAMERON BLK 64	OFFSHORE-FEDERAL	WEST CAMERON BLK 66	935066
WEST CAMERON BLK 65	OFFSHORE-FEDERAL	WEST CAMERON BLK 66	935066
WEST CAMERON BLK 67	OFFSHORE-FEDERAL	WEST CAMERON BLK 66	935066
WEST CAMERON BLK 69	OFFSHORE-FEDERAL	WEST CAMERON BLK 68	935068
WEST CAMERON BLK 72	OFFSHORE-FEDERAL	WEST CAMERON BLK 71	935071
WEST CAMERON BLK 73	OFFSHORE-FEDERAL	WEST CAMERON BLK 71	935071
WEST CAMERON BLK 77	OFFSHORE-FEDERAL	WEST CAMERON BLK 76	935076
WEST CAMERON BLK 91	OFFSHORE-FEDERAL	WEST CAMERON BLK 118	935118
WEST CAMERON BLK 98	OFFSHORE-FEDERAL	WEST CAMERON BLK 110	935110
WEST CAMERON BLK 99	OFFSHORE-FEDERAL	WEST CAMERON BLK 110	935110
WEST CAMERON SA BLK 445	OFFSHORE-FEDERAL	HIGH ISLAND EA BLK A244	850244
WEST CAMERON SA BLK 455	OFFSHORE-FEDERAL	WEST CAMERON SA BLK 459	937459
WEST CAMERON SA BLK 456	OFFSHORE-FEDERAL	WEST CAMERON SA BLK 459	937459
WEST CAMERON SA BLK 457	OFFSHORE-FEDERAL	WEST CAMERON SA BLK 459	937459
WEST CAMERON SA BLK 458	OFFSHORE-FEDERAL	WEST CAMERON SA BLK 459	937459
WEST CAMERON SA BLK 461	OFFSHORE-FEDERAL	WEST CAMERON SA BLK 480	937480
WEST CAMERON SA BLK 463	OFFSHORE-FEDERAL	WEST CAMERON SA BLK 464	937464
WEST CAMERON SA BLK 473	OFFSHORE-FEDERAL	WEST CAMERON SA BLK 472	937472
WEST CAMERON SA BLK 478	OFFSHORE-FEDERAL	WEST CAMERON SA BLK 464	937464
WEST CAMERON SA BLK 479	OFFSHORE-FEDERAL	WEST CAMERON SA BLK 480	937480
WEST CAMERON SA BLK 485	OFFSHORE-FEDERAL	WEST CAMERON SA BLK 507	937507
WEST CAMERON SA BLK 487	OFFSHORE-FEDERAL	WEST CAMERON SA BLK 480	937480
WEST CAMERON SA BLK 493	OFFSHORE-FEDERAL	WEST CAMERON SA BLK 498	937498
WEST CAMERON SA BLK 494	OFFSHORE-FEDERAL	WEST CAMERON SA BLK 498	937498
WEST CAMERON SA BLK 499	OFFSHORE-FEDERAL	WEST CAMERON SA BLK 498	937498
WEST CAMERON SA BLK 503	OFFSHORE-FEDERAL	WEST CAMERON SA BLK 504	937504
WEST CAMERON SA BLK 505	OFFSHORE-FEDERAL	WEST CAMERON SA BLK 504	937504
WEST CAMERON SA BLK 509	OFFSHORE-FEDERAL	WEST CAMERON SA BLK 533	937533
WEST CAMERON SA BLK 510	OFFSHORE-FEDERAL	WEST CAMERON SA BLK 533	937533
WEST CAMERON SA BLK 513	OFFSHORE-FEDERAL	WEST CAMERON SA BLK 504	937504
WEST CAMERON SA BLK 515	OFFSHORE-FEDERAL	WEST CAMERON SA BLK 540	937540
WEST CAMERON SA BLK 516	OFFSHORE-FEDERAL	WEST CAMERON SA BLK 540	937540
WEST CAMERON SA BLK 519	OFFSHORE-FEDERAL	WEST CAMERON SA BLK 498	937498
WEST CAMERON SA BLK 521	OFFSHORE-FEDERAL	WEST CAMERON SA BLK 543	937543
WEST CAMERON SA BLK 522	OFFSHORE-FEDERAL	WEST CAMERON SA BLK 543	937543
WEST CAMERON SA BLK 523	OFFSHORE-FEDERAL	WEST CAMERON SA BLK 518	937518
WEST CAMERON SA BLK 525	OFFSHORE-FEDERAL	WEST CAMERON SA BLK 540	937540
WEST CAMERON SA BLK 526	OFFSHORE-FEDERAL	WEST CAMERON SA BLK 540	937540
WEST CAMERON SA BLK 528	OFFSHORE-FEDERAL	WEST CAMERON SA BLK 504	937504
WEST CAMERON SA BLK 530	OFFSHORE-FEDERAL	WEST CAMERON SA BLK 533	937533
WEST CAMERON SA BLK 531	OFFSHORE-FEDERAL	WEST CAMERON SA BLK 533	937533
WEST CAMERON SA BLK 532	OFFSHORE-FEDERAL	WEST CAMERON SA BLK 533	937533
WEST CAMERON SA BLK 534	OFFSHORE-FEDERAL	WEST CAMERON SA BLK 533	937533
WEST CAMERON SA BLK 535	OFFSHORE-FEDERAL	WEST CAMERON SA BLK 533	937533
WEST CAMERON SA BLK 538	OFFSHORE-FEDERAL	WEST CAMERON SA BLK 537	937537
WEST CAMERON SA BLK 539	OFFSHORE-FEDERAL	WEST CAMERON SA BLK 540	937540
WEST CAMERON SA BLK 541	OFFSHORE-FEDERAL	WEST CAMERON SA BLK 540	937540
WEST CAMERON SA BLK 541	OFFSHORE-FEDERAL	WEST CAMERON SA BLK 547	937547
WEST CAMERON SA BLK 542	OFFSHORE-FEDERAL	WEST CAMERON SA BLK 547	937547
WEST CAMERON SA BLK 544	OFFSHORE-FEDERAL	WEST CAMERON SA BLK 543	937543
WEST CAMERON SA BLK 548	OFFSHORE-FEDERAL	WEST CAMERON SA BLK 547	937547
WEST CAMERON SA BLK 549	OFFSHORE-FEDERAL	WEST CAMERON SA BLK 587	937587
WEST CAMERON SA BLK 551	OFFSHORE-FEDERAL	WEST CAMERON SA BLK 537	937537
WEST CAMERON SA BLK 552	OFFSHORE-FEDERAL	WEST CAMERON SA BLK 576	937576
WEST CAMERON SA BLK 552	OFFSHORE-FEDERAL	WEST CAMERON SA BLK 537	937537
WEST CAMERON SA BLK 553	OFFSHORE-FEDERAL	WEST CAMERON SA BLK 576	937576
WEST CAMERON SA BLK 553	OFFSHORE-FEDERAL	WEST CAMERON SA BLK 536	937536
WEST CAMERON SA BLK 554	OFFSHORE-FEDERAL	WEST CAMERON SA BLK 533	937533
WEST CAMERON SA BLK 555	OFFSHORE-FEDERAL	WEST CAMERON SA BLK 533	937533
WEST CAMERON SA BLK 556	OFFSHORE-FEDERAL	EAST CAMERON SA BLK 299	826299
WEST CAMERON SA BLK 557	OFFSHORE-FEDERAL	EAST CAMERON SA BLK 299	826299
WEST CAMERON SA BLK 560	OFFSHORE-FEDERAL	WEST CAMERON SA BLK 576	937576
WEST CAMERON SA BLK 561	OFFSHORE-FEDERAL	WEST CAMERON SA BLK 576	937576
WEST CAMERON SA BLK 563	OFFSHORE-FEDERAL	WEST CAMERON SA BLK 587	937587
WEST CAMERON SA BLK 564	OFFSHORE-FEDERAL	WEST CAMERON SA BLK 587	937587
WEST CAMERON SA BLK 565	OFFSHORE-FEDERAL	WEST CAMERON SA BLK 587	937587
WEST CAMERON SA BLK 566	OFFSHORE-FEDERAL	WEST CAMERON SA BLK 587	937587
WEST CAMERON SA BLK 570	OFFSHORE-FEDERAL	WEST CAMERON SA BLK 587	937587
WEST CAMERON SA BLK 571	OFFSHORE-FEDERAL	WEST CAMERON SA BLK 587	937587
WEST CAMERON SA BLK 572	OFFSHORE-FEDERAL	WEST CAMERON SA BLK 587	937587
WEST CAMERON SA BLK 573	OFFSHORE-FEDERAL	WEST CAMERON SA BLK 587	937587
WEST CAMERON SA BLK 574	OFFSHORE-FEDERAL	WEST CAMERON SA BLK 576	937576
WEST CAMERON SA BLK 575	OFFSHORE-FEDERAL	WEST CAMERON SA BLK 576	937576
WEST CAMERON SA BLK 580	OFFSHORE-FEDERAL	EAST CAMERON SA BLK 334	826334
WEST CAMERON SA BLK 583	OFFSHORE-FEDERAL	WEST CAMERON SA BLK 576	937576
WEST CAMERON SA BLK 584	OFFSHORE-FEDERAL	WEST CAMERON SA BLK 576	937576
WEST CAMERON SA BLK 586	OFFSHORE-FEDERAL	WEST CAMERON SA BLK 587	937587
WEST CAMERON SA BLK 588	OFFSHORE-FEDERAL	WEST CAMERON SA BLK 587	937587
WEST CAMERON SA BLK 593	OFFSHORE-FEDERAL	WEST CAMERON SA BLK 587	937587
WEST CAMERON SA BLK 594	OFFSHORE-FEDERAL	WEST CAMERON SA BLK 587	937587
WEST CAMERON SA BLK 595	OFFSHORE-FEDERAL	WEST CAMERON SA BLK 587	937587
WEST CAMERON SA BLK 597	OFFSHORE-FEDERAL	WEST CAMERON SA BLK 620	937620
WEST CAMERON SA BLK 601	OFFSHORE-FEDERAL	EAST CAMERON SA BLK 334	826334
WEST CAMERON SA BLK 605	OFFSHORE-FEDERAL	WEST CAMERON SA BLK 620	937620
WEST CAMERON SA BLK 606	OFFSHORE-FEDERAL	WEST CAMERON SA BLK 620	937620
WEST CAMERON SA BLK 608	OFFSHORE-FEDERAL	WEST CAMERON SA BLK 617	937617
WEST CAMERON SA BLK 609	OFFSHORE-FEDERAL	WEST CAMERON SA BLK 617	937617
WEST CAMERON SA BLK 610	OFFSHORE-FEDERAL	WEST CAMERON SA BLK 617	937617
WEST CAMERON SA BLK 612	OFFSHORE-FEDERAL	HIGH ISLAND EA SX BLK A330	852330
WEST CAMERON SA BLK 613	OFFSHORE-FEDERAL	HIGH ISLAND EA SX BLK A330	852330
WEST CAMERON SA BLK 614	OFFSHORE-FEDERAL	WEST CAMERON SA BLK 615	937615
WEST CAMERON SA BLK 614	OFFSHORE-FEDERAL	HIGH ISLAND EA SX BLK A330	852330
WEST CAMERON SA BLK 616	OFFSHORE-FEDERAL	WEST CAMERON SA BLK 617	937617
WEST CAMERON SA BLK 619	OFFSHORE-FEDERAL	WEST CAMERON SA BLK 620	937620
WEST CAMERON SA BLK 624	OFFSHORE-FEDERAL	WEST CAMERON SA BLK 643	937643
WEST CAMERON SA BLK 625	OFFSHORE-FEDERAL	WEST CAMERON SA BLK 643	937643
WEST CAMERON SA BLK 628	OFFSHORE-FEDERAL	WEST CAMERON SA BLK 639	937639
WEST CAMERON SA BLK 630	OFFSHORE-FEDERAL	WEST CAMERON SA BLK 617	937617
WEST CAMERON SA BLK 631	OFFSHORE-FEDERAL	WEST CAMERON SA BLK 617	937617
WEST CAMERON SA BLK 633	OFFSHORE-FEDERAL	HIGH ISLAND EA SX BLK A370	852370
WEST CAMERON SA BLK 637	OFFSHORE-FEDERAL	WEST CAMERON SA BLK 617	937617
WEST CAMERON SA BLK 638	OFFSHORE-FEDERAL	WEST CAMERON SA BLK 639	937639
WEST CAMERON SA BLK 642	OFFSHORE-FEDERAL	WEST CAMERON SA BLK 643	937643
WEST CAMERON SA BLK 645	OFFSHORE-FEDERAL	WEST CAMERON SA BLK 643	937643
WEST CAMERON SA BLK 646	OFFSHORE-FEDERAL	WEST CAMERON SA BLK 643	937643
WEST CAMERON SA BLK 648	OFFSHORE-FEDERAL	WEST CAMERON SA BLK 639	937639
WEST CAMERON WA BLK 163	OFFSHORE-FEDERAL	WEST CAMERON WA BLK 294	939294
WEST CAMERON WA BLK 289	OFFSHORE-FEDERAL	WEST CAMERON WA BLK 294	939294
WEST CAMERON WA BLK 290	OFFSHORE-FEDERAL	WEST CAMERON WA BLK 294	939294
WEST CAMERON WA BLK 290	OFFSHORE-FEDERAL	WEST CAMERON BLK 165	935165
WEST CAMERON WA BLK 291	OFFSHORE-FEDERAL	WEST CAMERON BLK 187	935187
WEST CAMERON WA BLK 291	OFFSHORE-FEDERAL	WEST CAMERON BLK 165	935165
WEST CAMERON WA BLK 292	OFFSHORE-FEDERAL	WEST CAMERON BLK 187	935187
WEST CAMERON WA BLK 293	OFFSHORE-FEDERAL	WEST CAMERON WA BLK 294	939294
WEST CAMERON WA BLK 300	OFFSHORE-FEDERAL	WEST CAMERON WA BLK 294	939294
WEST CAMERON WA BLK 304	OFFSHORE-FEDERAL	WEST CAMERON WA BLK 313	939313
WEST CAMERON WA BLK 305	OFFSHORE-FEDERAL	WEST CAMERON WA BLK 313	939313
WEST CAMERON WA BLK 306	OFFSHORE-FEDERAL	WEST CAMERON WA BLK 311	939311
WEST CAMERON WA BLK 312	OFFSHORE-FEDERAL	WEST CAMERON WA BLK 313	939313
WEST CAMERON WA BLK 314	OFFSHORE-FEDERAL	WEST CAMERON WA BLK 315	939315
WEST CAMERON WA BLK 317	OFFSHORE-FEDERAL	WEST CAMERON WA BLK 315	939315
WEST CAMERON WA BLK 318	OFFSHORE-FEDERAL	WEST CAMERON WA BLK 315	939315
WEST CAMERON WA BLK 329	OFFSHORE-FEDERAL	WEST CAMERON WA BLK 315	939315
WEST CAMERON WA BLK 330	OFFSHORE-FEDERAL	WEST CAMERON WA BLK 333	939333
WEST CAMERON WA BLK 332	OFFSHORE-FEDERAL	WEST CAMERON WA BLK 333	939333
WEST CAMERON WA BLK 342	OFFSHORE-FEDERAL	WEST CAMERON WA BLK 353	939353
WEST CAMERON WA BLK 343	OFFSHORE-FEDERAL	WEST CAMERON WA BLK 353	939353
WEST CAMERON WA BLK 352	OFFSHORE-FEDERAL	WEST CAMERON WA BLK 353	939353
WEST CAMERON WA BLK 360	OFFSHORE-FEDERAL	WEST CAMERON WA BLK 359	939359
WEST CAMERON WA BLK 363	OFFSHORE-FEDERAL	WEST CAMERON WA BLK 370	939370
WEST CAMERON WA BLK 364	OFFSHORE-FEDERAL	WEST CAMERON WA BLK 368	939368
WEST CAMERON WA BLK 365	OFFSHORE-FEDERAL	WEST CAMERON WA BLK 368	939368
WEST CAMERON WA BLK 367	OFFSHORE-FEDERAL	WEST CAMERON WA BLK 368	939368
WEST CAMERON WA BLK 369	OFFSHORE-FEDERAL	WEST CAMERON WA BLK 368	939368
WEST CAMERON WA BLK 380	OFFSHORE-FEDERAL	WEST CAMERON WA BLK 379	939379
WEST CAMERON WA BLK 401	OFFSHORE-FEDERAL	WEST CAMERON WA BLK 414	939414
WEST CAMERON WA BLK 402	OFFSHORE-FEDERAL	WEST CAMERON WA BLK 414	939414
WEST CAMERON WA BLK 405	OFFSHORE-FEDERAL	WEST CAMERON WA BLK 406	939406
WEST CAMERON WA BLK 407	OFFSHORE-FEDERAL	WEST CAMERON WA BLK 409	939409
WEST CAMERON WA BLK 408	OFFSHORE-FEDERAL	WEST CAMERON WA BLK 432	939432
WEST CAMERON WA BLK 415	OFFSHORE-FEDERAL	WEST CAMERON WA BLK 414	939414
WEST CAMERON WA BLK 421	OFFSHORE-FEDERAL	WEST CAMERON WA BLK 420	939420
WEST CAMERON WA BLK 426	OFFSHORE-FEDERAL	WEST CAMERON WA BLK 427	939427
WEST CAMERON WA BLK 431	OFFSHORE-FEDERAL	WEST CAMERON WA BLK 432	939432
WEST CAMERON WA BLK 433	OFFSHORE-FEDERAL	WEST CAMERON SA BLK 459	937459
WEST CAMERON WA BLK 437	OFFSHORE-FEDERAL	WEST CAMERON WA BLK 436	939436
WEST DELTA BLK 100	OFFSHORE-FEDERAL	WEST DELTA SA BLK 117	944117
WEST DELTA BLK 103	OFFSHORE-FEDERAL	WEST DELTA BLK 105	942105
WEST DELTA BLK 104	OFFSHORE-FEDERAL	WEST DELTA BLK 105	942105
WEST DELTA BLK 106	OFFSHORE-FEDERAL	WEST DELTA SA BLK 112	944112
WEST DELTA BLK 107	OFFSHORE-FEDERAL	WEST DELTA SA BLK 112	944112
WEST DELTA BLK 17	OFFSHORE-FEDERAL	WEST DELTA BLK 35	942035
WEST DELTA BLK 18	OFFSHORE-FEDERAL	WEST DELTA BLK 35	942035
WEST DELTA BLK 20	OFFSHORE-FEDERAL	WEST DELTA BLK 30	942030
WEST DELTA BLK 21	OFFSHORE-FEDERAL	WEST DELTA BLK 30	942030
WEST DELTA BLK 22	OFFSHORE-FEDERAL	WEST DELTA BLK 27	942027
WEST DELTA BLK 23	OFFSHORE-FEDERAL	WEST DELTA BLK 27	942027

Table 6. Fields Not Officially Recognized by State Regulatory Agencies (Continued)

Alias Field	County Name	Valid Field Name	Field Code
WEST DELTA BLK 24	OFFSHORE-FEDERAL	WEST DELTA BLK 27	942027
WEST DELTA BLK 26	OFFSHORE-FEDERAL	WEST DELTA BLK 27	942027
WEST DELTA BLK 28	OFFSHORE-FEDERAL	WEST DELTA BLK 30	942030
WEST DELTA BLK 29	OFFSHORE-FEDERAL	WEST DELTA BLK 30	942030
WEST DELTA BLK 31	OFFSHORE-FEDERAL	WEST DELTA BLK 30	942030
WEST DELTA BLK 32	OFFSHORE-FEDERAL	WEST DELTA BLK 30	942030
WEST DELTA BLK 33	OFFSHORE-FEDERAL	WEST DELTA BLK 35	942035
WEST DELTA BLK 33	OFFSHORE-FEDERAL	WEST DELTA BLK 30	942030
WEST DELTA BLK 34	OFFSHORE-FEDERAL	WEST DELTA BLK 35	942035
WEST DELTA BLK 36	OFFSHORE-FEDERAL	WEST DELTA BLK 35	942035
WEST DELTA BLK 39	OFFSHORE-FEDERAL	WEST DELTA BLK 41	942041
WEST DELTA BLK 40	OFFSHORE-FEDERAL	WEST DELTA BLK 41	942041
WEST DELTA BLK 42	OFFSHORE-FEDERAL	WEST DELTA BLK 41	942041
WEST DELTA BLK 43	OFFSHORE-FEDERAL	WEST DELTA BLK 41	942041
WEST DELTA BLK 44	OFFSHORE-FEDERAL	WEST DELTA BLK 30	942030
WEST DELTA BLK 45	OFFSHORE-FEDERAL	WEST DELTA BLK 30	942030
WEST DELTA BLK 46	OFFSHORE-FEDERAL	WEST DELTA BLK 30	942030
WEST DELTA BLK 47	OFFSHORE-FEDERAL	WEST DELTA BLK 30	942030
WEST DELTA BLK 48	OFFSHORE-FEDERAL	WEST DELTA BLK 49	942049
WEST DELTA BLK 57	OFFSHORE-FEDERAL	WEST DELTA BLK 79	942079
WEST DELTA BLK 59	OFFSHORE-FEDERAL	WEST DELTA BLK 58	942058
WEST DELTA BLK 62	OFFSHORE-FEDERAL	WEST DELTA BLK 61	942061
WEST DELTA BLK 63	OFFSHORE-FEDERAL	WEST DELTA BLK 61	942061
WEST DELTA BLK 63	OFFSHORE-FEDERAL	WEST DELTA BLK 64	942064
WEST DELTA BLK 68	OFFSHORE-FEDERAL	GRAND ISLE BLK 43	842043
WEST DELTA BLK 69	OFFSHORE-FEDERAL	GRAND ISLE BLK 43	842043
WEST DELTA BLK 70	OFFSHORE-FEDERAL	GRAND ISLE BLK 43	842043
WEST DELTA BLK 71	OFFSHORE-FEDERAL	GRAND ISLE BLK 43	842043
WEST DELTA BLK 72	OFFSHORE-FEDERAL	GRAND ISLE BLK 43	842043
WEST DELTA BLK 72	OFFSHORE-FEDERAL	WEST DELTA BLK 65	942065
WEST DELTA BLK 74	OFFSHORE-FEDERAL	WEST DELTA BLK 73	942073
WEST DELTA BLK 75	OFFSHORE-FEDERAL	WEST DELTA BLK 73	942073
WEST DELTA BLK 76	OFFSHORE-FEDERAL	WEST DELTA BLK 73	942073
WEST DELTA BLK 77	OFFSHORE-FEDERAL	WEST DELTA BLK 73	942073
WEST DELTA BLK 78	OFFSHORE-FEDERAL	WEST DELTA BLK 58	942058
WEST DELTA BLK 80	OFFSHORE-FEDERAL	WEST DELTA BLK 79	942079
WEST DELTA BLK 85	OFFSHORE-FEDERAL	WEST DELTA BLK 86	942086
WEST DELTA BLK 88	OFFSHORE-FEDERAL	WEST DELTA BLK 73	942073
WEST DELTA BLK 89	OFFSHORE-FEDERAL	WEST DELTA BLK 73	942073
WEST DELTA BLK 90	OFFSHORE-FEDERAL	WEST DELTA BLK 105	942105
WEST DELTA BLK 90	OFFSHORE-FEDERAL	WEST DELTA BLK 73	942073
WEST DELTA BLK 91	OFFSHORE-FEDERAL	WEST DELTA BLK 73	942073
WEST DELTA BLK 92	OFFSHORE-FEDERAL	WEST DELTA BLK 73	942073
WEST DELTA BLK 93	OFFSHORE-FEDERAL	GRAND ISLE BLK 43	842043
WEST DELTA BLK 94	OFFSHORE-FEDERAL	GRAND ISLE BLK 43	842043
WEST DELTA BLK 95	OFFSHORE-FEDERAL	GRAND ISLE BLK 43	842043
WEST DELTA BLK 96	OFFSHORE-FEDERAL	GRAND ISLE BLK 43	842043
WEST DELTA BLK 97	OFFSHORE-FEDERAL	WEST DELTA BLK 98	942098
WEST DELTA BLK 99	OFFSHORE-FEDERAL	WEST DELTA SA BLK 117	944117
WEST DELTA SA BLK 111	OFFSHORE-FEDERAL	WEST DELTA SA BLK 112	944112
WEST DELTA SA BLK 116	OFFSHORE-FEDERAL	WEST DELTA SA BLK 117	944117
WEST DELTA SA BLK 118	OFFSHORE-FEDERAL	WEST DELTA SA BLK 117	944117
WEST DELTA SA BLK 121	OFFSHORE-FEDERAL	WEST DELTA SA BLK 133	944133
WEST DELTA SA BLK 122	OFFSHORE-FEDERAL	WEST DELTA SA BLK 133	944133
WEST DELTA SA BLK 128	OFFSHORE-FEDERAL	SOUTH PASS SA BLK 89	913089
WEST DELTA SA BLK 132	OFFSHORE-FEDERAL	WEST DELTA SA BLK 133	944133
WEST DELTA SA BLK 134	OFFSHORE-FEDERAL	WEST DELTA SA BLK 133	944133
WEST DELTA SA BLK 136	OFFSHORE-FEDERAL	MISSISSIPPI CANYON BLK 311	874311
WEST DELTA SA BLK 137	OFFSHORE-FEDERAL	MISSISSIPPI CANYON BLK 311	874311
WEST DELTA SA BLK 138	OFFSHORE-FEDERAL	MISSISSIPPI CANYON BLK 311	944311
WEST DELTA SA BLK 140	OFFSHORE-FEDERAL	WEST DELTA SA BLK 133	944133

FEDERAL OFFSHORE - TEXAS

Alias Field	County Name	Valid Field Name	Field Code
ALAMINOS CANYON BLK 65	OFFSHORE-FEDERAL	EAST BREAKS BLK 945	822945
BAY CITY BLK 23	OFFSHORE-FEDERAL	EAST BREAKS BLK 109	822109
BAY CITY BLK 47	OFFSHORE-FEDERAL	EAST BREAKS BLK 160	822160
BRAZOS BLK 365	OFFSHORE-FEDERAL	BRAZOS BLK 364	805364
BRAZOS BLK 375	OFFSHORE-FEDERAL	BRAZOS BLK 399	805399
BRAZOS BLK 376	OFFSHORE-FEDERAL	BRAZOS BLK 399	805399
BRAZOS BLK 376	OFFSHORE-FEDERAL	BRAZOS BLK 376	805376
BRAZOS BLK 377	OFFSHORE-FEDERAL	BRAZOS BLK 397	805397
BRAZOS BLK 396	OFFSHORE-FEDERAL	BRAZOS BLK 397	805397
BRAZOS BLK 411	OFFSHORE-FEDERAL	BRAZOS BLK 412	805412
BRAZOS BLK 416	OFFSHORE-FEDERAL	BRAZOS BLK 431	805431
BRAZOS BLK 417	OFFSHORE-FEDERAL	BRAZOS BLK 397	805397
BRAZOS BLK 432	OFFSHORE-FEDERAL	BRAZOS BLK 431	805431
BRAZOS BLK 435	OFFSHORE-FEDERAL	BRAZOS BLK 412	805412
BRAZOS BLK 436	OFFSHORE-FEDERAL	BRAZOS BLK 453	805453
BRAZOS BLK 436	OFFSHORE-FEDERAL	BRAZOS BLK 412	805412
BRAZOS BLK 438	OFFSHORE-FEDERAL	BRAZOS BLK 437	805437
BRAZOS BLK 439	OFFSHORE-FEDERAL	BRAZOS BLK 451	805451
BRAZOS BLK 450	OFFSHORE-FEDERAL	BRAZOS BLK 451	805451
BRAZOS BLK 452	OFFSHORE-FEDERAL	BRAZOS BLK 453	805453
BRAZOS BLK 476	OFFSHORE-FEDERAL	BRAZOS BLK 491	805491
BRAZOS BLK 488	OFFSHORE-FEDERAL	MATAGORDA ISLAND BLK 487	873487
BRAZOS BLK 504	OFFSHORE-FEDERAL	BRAZOS BLK 501	805501
BRAZOS BLK 517	OFFSHORE-FEDERAL	MATAGORDA ISLAND BLK 487	873487
BRAZOS BLK 531	OFFSHORE-FEDERAL	BRAZOS BLK 552	805552
BRAZOS BLK 539	OFFSHORE-FEDERAL	BRAZOS BLK 538	805538
BRAZOS BLK 543	OFFSHORE-FEDERAL	BRAZOS BLK A7	805007
BRAZOS BLK 572	OFFSHORE-FEDERAL	BRAZOS BLK 550	805550
BRAZOS BLK 583	OFFSHORE-FEDERAL	BRAZOS BLK 550	805550
BRAZOS BLK A16	OFFSHORE-FEDERAL	BRAZOS BLK A17	805017
BRAZOS BLK A19	OFFSHORE-FEDERAL	BRAZOS BLK A20	805020
BRAZOS BLK A23	OFFSHORE-FEDERAL	BRAZOS BLK A22	805022
BRAZOS BLK A24	OFFSHORE-FEDERAL	BRAZOS BLK A22	805022
BRAZOS BLK A28	OFFSHORE-FEDERAL	BRAZOS BLK A17	805017
BRAZOS BLK A37	OFFSHORE-FEDERAL	BRAZOS SA BLK A52	807052
BRAZOS BLK A39	OFFSHORE-FEDERAL	BRAZOS BLK A22	805022
BRAZOS BLK A40	OFFSHORE-FEDERAL	BRAZOS BLK A22	805022
BRAZOS BLK A43	OFFSHORE-FEDERAL	BRAZOS SA BLK A70	807070
BRAZOS SA BLK A102	OFFSHORE-FEDERAL	BRAZOS SA BLK A105	807105
BRAZOS SA BLK A104	OFFSHORE-FEDERAL	BRAZOS SA BLK A133	807133
BRAZOS SA BLK A132	OFFSHORE-FEDERAL	BRAZOS SA BLK A133	807133
BRAZOS SA BLK A47	OFFSHORE-FEDERAL	BRAZOS SA BLK A70	807070
BRAZOS SA BLK A51	OFFSHORE-FEDERAL	BRAZOS SA BLK A52	807052
BRAZOS SA BLK A53	OFFSHORE-FEDERAL	BRAZOS SA BLK A52	807052
BRAZOS SA BLK A65	OFFSHORE-FEDERAL	BRAZOS SA BLK A52	807052
BRAZOS SA BLK A66	OFFSHORE-FEDERAL	BRAZOS SA BLK A52	807052
EAST BREAKS BLK 110	OFFSHORE-FEDERAL	EAST BREAKS BLK 109	822109
EAST BREAKS BLK 114	OFFSHORE-FEDERAL	EAST BREAKS BLK 158	822158
EAST BREAKS BLK 117	OFFSHORE-FEDERAL	EAST BREAKS BLK 160	822160
EAST BREAKS BLK 154	OFFSHORE-FEDERAL	EAST BREAKS BLK 109	822109
EAST BREAKS BLK 159	OFFSHORE-FEDERAL	EAST BREAKS BLK 158	822158
EAST BREAKS BLK 161	OFFSHORE-FEDERAL	EAST BREAKS BLK 205	822205
EAST BREAKS BLK 161	OFFSHORE-FEDERAL	EAST BREAKS BLK 160	822160
EAST BREAKS BLK 164	OFFSHORE-FEDERAL	EAST BREAKS BLK 165	822165
EAST BREAKS BLK 209	OFFSHORE-FEDERAL	EAST BREAKS BLK 165	822165
EAST BREAKS BLK 646	OFFSHORE-FEDERAL	EAST BREAKS BLK 602	822602
EAST BREAKS BLK 946	OFFSHORE-FEDERAL	EAST BREAKS BLK 945	822945
EAST BREAKS BLK 948	OFFSHORE-FEDERAL	EAST BREAKS BLK 949	822949
EAST BREAKS BLK 989	OFFSHORE-FEDERAL	EAST BREAKS BLK 945	822945
FEDERAL BLK 189-L	OFFSHORE-FEDERAL	GALVESTON BLK 189	837189
FEDERAL BLOCK 206	OFFSHORE-FEDERAL	HIGH ISLAND BLK 206	848206
FEDERAL BLOCK 288	OFFSHORE-FEDERAL	GALVESTON BLK 288	837288
GALVESTON BLK 180	OFFSHORE-FEDERAL	HIGH ISLAND BLK 179	848179
GALVESTON BLK 190	OFFSHORE-FEDERAL	GALVESTON BLK 189	837189
GALVESTON BLK 191	OFFSHORE-FEDERAL	GALVESTON BLK 209	837209
GALVESTON BLK 192	OFFSHORE-FEDERAL	GALVESTON BLK 209	837209
GALVESTON BLK 192	OFFSHORE-FEDERAL	HIGH ISLAND BLK 179	848179
GALVESTON BLK 211	OFFSHORE-FEDERAL	GALVESTON BLK 189	837189
GALVESTON BLK 223	OFFSHORE-FEDERAL	GALVESTON BLK 255	837255
GALVESTON BLK 225	OFFSHORE-FEDERAL	GALVESTON BLK 239	837239
GALVESTON BLK 226	OFFSHORE-FEDERAL	GALVESTON BLK 210	837210
GALVESTON BLK 241	OFFSHORE-FEDERAL	GALVESTON BLK 255	837255
GALVESTON BLK 272	OFFSHORE-FEDERAL	GALVESTON BLK 252	837252
GALVESTON BLK 283	OFFSHORE-FEDERAL	GALVESTON BLK 273	837273
GALVESTON BLK 289	OFFSHORE-FEDERAL	GALVESTON BLK 288	837288
GALVESTON BLK 295	OFFSHORE-FEDERAL	GALVESTON BLK 288	837288
GALVESTON BLK 296	OFFSHORE-FEDERAL	GALVESTON BLK 288	837288
GALVESTON BLK 297	OFFSHORE-FEDERAL	GALVESTON BLK 319	837319
GALVESTON BLK 298	OFFSHORE-FEDERAL	GALVESTON BLK 319	837319
GALVESTON BLK 300	OFFSHORE-FEDERAL	GALVESTON BLK 301	837301
GALVESTON BLK 321	OFFSHORE-FEDERAL	GALVESTON BLK 288	837288
GALVESTON BLK 321	OFFSHORE-FEDERAL	GALVESTON BLK 320	837320
GALVESTON BLK 322	OFFSHORE-FEDERAL	GALVESTON BLK 288	837288
GALVESTON BLK 349	OFFSHORE-FEDERAL	GALVESTON BLK 350	837350
GALVESTON BLK 362	OFFSHORE-FEDERAL	GALVESTON BLK 379	837379
GALVESTON BLK 363	OFFSHORE-FEDERAL	GALVESTON BLK 343	837343
GALVESTON BLK 363	OFFSHORE-FEDERAL	GALVESTON BLK 379	837379
GALVESTON BLK 380	OFFSHORE-FEDERAL	GALVESTON BLK 379	837379
GALVESTON BLK 383	OFFSHORE-FEDERAL	GALVESTON BLK 391	837391
GALVESTON BLK 392	OFFSHORE-FEDERAL	GALVESTON BLK 391	837391
GALVESTON BLK 393	OFFSHORE-FEDERAL	GALVESTON BLK 391	837391
GALVESTON BLK 394	OFFSHORE-FEDERAL	GALVESTON BLK 395	837395
GALVESTON BLK 420	OFFSHORE-FEDERAL	GALVESTON BLK 391	837391
GALVESTON BLK 424	OFFSHORE-FEDERAL	GALVESTON BLK 389	837389
GALVESTON BLK 428	OFFSHORE-FEDERAL	GALVESTON BLK 418	837418
GALVESTON BLK A35	OFFSHORE-FEDERAL	GALVESTON BLK A34	836034
GALVESTON SA BLK A125	OFFSHORE-FEDERAL	GALVESTON SA BLK A131	839131
GALVESTON SA BLK A126	OFFSHORE-FEDERAL	GALVESTON SA BLK A131	839131
GALVESTON SA BLK A129	OFFSHORE-FEDERAL	HIGH ISLAND SA BLK A507	854507
GALVESTON SA BLK A155	OFFSHORE-FEDERAL	GALVESTON SA BLK A131	839131
GALVESTON SA BLK A156	OFFSHORE-FEDERAL	GALVESTON SA BLK A157	839157
GARDEN BANKS BLK 117	OFFSHORE-FEDERAL	GARDEN BANKS BLK 161	840161
GARDEN BANKS BLK 127	OFFSHORE-FEDERAL	GARDEN BANKS BLK 83	840083
GARDEN BANKS BLK 128	OFFSHORE-FEDERAL	GARDEN BANKS BLK 83	840083
GARDEN BANKS BLK 134	OFFSHORE-FEDERAL	HIGH ISLAND EA SX BLK A384	852384
GARDEN BANKS BLK 147	OFFSHORE-FEDERAL	GARDEN BANKS BLK 236	840236
GARDEN BANKS BLK 152	OFFSHORE-FEDERAL	GARDEN BANKS BLK 108	840108
GARDEN BANKS BLK 158	OFFSHORE-FEDERAL	GARDEN BANKS BLK 200	840200
GARDEN BANKS BLK 172	OFFSHORE-FEDERAL	GARDEN BANKS BLK 171	840171
GARDEN BANKS BLK 191	OFFSHORE-FEDERAL	GARDEN BANKS BLK 236	840236
GARDEN BANKS BLK 192	OFFSHORE-FEDERAL	GARDEN BANKS BLK 236	840236
GARDEN BANKS BLK 193	OFFSHORE-FEDERAL	GARDEN BANKS BLK 236	840236
GARDEN BANKS BLK 21	OFFSHORE-FEDERAL	GARDEN BANKS BLK 65	840065
GARDEN BANKS BLK 215	OFFSHORE-FEDERAL	GARDEN BANKS BLK 260	840260
GARDEN BANKS BLK 215	OFFSHORE-FEDERAL	GARDEN BANKS BLK 171	840171
GARDEN BANKS BLK 216	OFFSHORE-FEDERAL	GARDEN BANKS BLK 260	840260
GARDEN BANKS BLK 235	OFFSHORE-FEDERAL	GARDEN BANKS BLK 236	840236
GARDEN BANKS BLK 237	OFFSHORE-FEDERAL	GARDEN BANKS BLK 236	840236
GARDEN BANKS BLK 259	OFFSHORE-FEDERAL	GARDEN BANKS BLK 260	840260
GARDEN BANKS BLK 28	OFFSHORE-FEDERAL	GARDEN BANKS BLK 72	840072
GARDEN BANKS BLK 344	OFFSHORE-FEDERAL	GARDEN BANKS BLK 387	840387
GARDEN BANKS BLK 386	OFFSHORE-FEDERAL	GARDEN BANKS BLK 387	840387
GARDEN BANKS BLK 388	OFFSHORE-FEDERAL	GARDEN BANKS BLK 387	840387
GARDEN BANKS BLK 427	OFFSHORE-FEDERAL	GARDEN BANKS BLK 426	840426
GARDEN BANKS BLK 470	OFFSHORE-FEDERAL	GARDEN BANKS BLK 426	840426
GARDEN BANKS BLK 471	OFFSHORE-FEDERAL	GARDEN BANKS BLK 426	840426
GARDEN BANKS BLK 472	OFFSHORE-FEDERAL	GARDEN BANKS BLK 516	840516
GARDEN BANKS BLK 667	OFFSHORE-FEDERAL	GARDEN BANKS BLK 668	840668
GARDEN BANKS BLK 669	OFFSHORE-FEDERAL	GARDEN BANKS BLK 668	840668
GARDEN BANKS BLK 71	OFFSHORE-FEDERAL	GARDEN BANKS BLK 70	840070
GARDEN BANKS BLK 73	OFFSHORE-FEDERAL	GARDEN BANKS BLK 72	840072
GARDEN BANKS BLK 84	OFFSHORE-FEDERAL	GARDEN BANKS BLK 83	840083
HIGH ISLAND BLK 110	OFFSHORE-FEDERAL	HIGH ISLAND BLK 111	848111
HIGH ISLAND BLK 115	OFFSHORE-FEDERAL	HIGH ISLAND BLK 116	848116
HIGH ISLAND BLK 115	OFFSHORE-FEDERAL	HIGH ISLAND BLK 116	848116
HIGH ISLAND BLK 117	OFFSHORE-FEDERAL	HIGH ISLAND BLK 86	848086
HIGH ISLAND BLK 132	OFFSHORE-FEDERAL	HIGH ISLAND BLK 116	848116
HIGH ISLAND BLK 134	OFFSHORE-FEDERAL	HIGH ISLAND BLK 160	848160
HIGH ISLAND BLK 135	OFFSHORE-FEDERAL	HIGH ISLAND BLK 160	848160
HIGH ISLAND BLK 136	OFFSHORE-FEDERAL	HIGH ISLAND BLK 160	848160
HIGH ISLAND BLK 137	OFFSHORE-FEDERAL	HIGH ISLAND BLK 111	848111
HIGH ISLAND BLK 138	OFFSHORE-FEDERAL	HIGH ISLAND BLK 111	848111
HIGH ISLAND BLK 139	OFFSHORE-FEDERAL	HIGH ISLAND BLK 140	848140
HIGH ISLAND BLK 141	OFFSHORE-FEDERAL	HIGH ISLAND BLK 140	848140
HIGH ISLAND BLK 141	OFFSHORE-FEDERAL	HIGH ISLAND BLK 140	848140
HIGH ISLAND BLK 142	OFFSHORE-FEDERAL	HIGH ISLAND BLK 154	848154
HIGH ISLAND BLK 155	OFFSHORE-FEDERAL	HIGH ISLAND BLK 154	848154
HIGH ISLAND BLK 161	OFFSHORE-FEDERAL	HIGH ISLAND BLK 160	848160
HIGH ISLAND BLK 162	OFFSHORE-FEDERAL	HIGH ISLAND BLK 160	848160
HIGH ISLAND BLK 170	OFFSHORE-FEDERAL	HIGH ISLAND BLK A6	849006
HIGH ISLAND BLK 175	OFFSHORE-FEDERAL	HIGH ISLAND BLK 196	848196
HIGH ISLAND BLK 176	OFFSHORE-FEDERAL	HIGH ISLAND BLK 196	848196
HIGH ISLAND BLK 178	OFFSHORE-FEDERAL	HIGH ISLAND BLK 154	848154
HIGH ISLAND BLK 193	OFFSHORE-FEDERAL	GALVESTON BLK 209	837209
HIGH ISLAND BLK 193	OFFSHORE-FEDERAL	HIGH ISLAND BLK 179	848179
HIGH ISLAND BLK 197	OFFSHORE-FEDERAL	HIGH ISLAND BLK 196	848196
HIGH ISLAND BLK 200	OFFSHORE-FEDERAL	HIGH ISLAND BLK 199	848199
HIGH ISLAND BLK 201	OFFSHORE-FEDERAL	HIGH ISLAND BLK A6	849006
HIGH ISLAND BLK 207	OFFSHORE-FEDERAL	HIGH ISLAND BLK 194	848194
HIGH ISLAND BLK 208	OFFSHORE-FEDERAL	GALVESTON BLK 209	837209
HIGH ISLAND BLK 21	OFFSHORE-FEDERAL	HIGH ISLAND BLK 22	848022
HIGH ISLAND BLK 232	OFFSHORE-FEDERAL	HIGH ISLAND BLK A20	849020
HIGH ISLAND BLK 34	OFFSHORE-FEDERAL	HIGH ISLAND BLK 22	848022
HIGH ISLAND BLK 38	OFFSHORE-FEDERAL	SABINE PASS BLK 10	890010
HIGH ISLAND BLK 53	OFFSHORE-FEDERAL	HIGH ISLAND BLK 52	848052
HIGH ISLAND BLK 67	OFFSHORE-FEDERAL	HIGH ISLAND BLK 52	848052
HIGH ISLAND BLK 68	OFFSHORE-FEDERAL	HIGH ISLAND BLK 52	848052
HIGH ISLAND BLK 71	OFFSHORE-FEDERAL	HIGH ISLAND BLK 88	848088
HIGH ISLAND BLK 72	OFFSHORE-FEDERAL	HIGH ISLAND BLK 88	848088
HIGH ISLAND BLK 87	OFFSHORE-FEDERAL	HIGH ISLAND BLK 86	848086

Table 6. Fields Not Officially Recognized by State Regulatory Agencies

Alias Field	County Name	Valid Field Name	Field Code
HIGH ISLAND BLK 87	OFFSHORE-FEDERAL	HIGH ISLAND BLK 88	848088
HIGH ISLAND BLK A1	OFFSHORE-FEDERAL	HIGH ISLAND BLK 169	850169
HIGH ISLAND BLK A127	OFFSHORE-FEDERAL	HIGH ISLAND BLK A126	849126
HIGH ISLAND BLK A155	OFFSHORE-FEDERAL	HIGH ISLAND SA BLK A416	854416
HIGH ISLAND BLK A18	OFFSHORE-FEDERAL	HIGH ISLAND BLK 202	848202
HIGH ISLAND BLK A19	OFFSHORE-FEDERAL	HIGH ISLAND BLK 202	848202
HIGH ISLAND BLK A21	OFFSHORE-FEDERAL	HIGH ISLAND BLK A20	849020
HIGH ISLAND BLK A22	OFFSHORE-FEDERAL	HIGH ISLAND BLK A20	849020
HIGH ISLAND BLK A5	OFFSHORE-FEDERAL	HIGH ISLAND EA BLK A6	849006
HIGH ISLAND BLK A68	OFFSHORE-FEDERAL	HIGH ISLAND BLK A83	849083
HIGH ISLAND BLK A69	OFFSHORE-FEDERAL	HIGH ISLAND BLK A83	849083
HIGH ISLAND BLK A7	OFFSHORE-FEDERAL	HIGH ISLAND BLK 199	848199
HIGH ISLAND BLK A72	OFFSHORE-FEDERAL	HIGH ISLAND BLK A71	849071
HIGH ISLAND EA BLK 120	OFFSHORE-FEDERAL	HIGH ISLAND EA BLK 128	850128
HIGH ISLAND EA BLK 130	OFFSHORE-FEDERAL	HIGH ISLAND EA BLK 129	850129
HIGH ISLAND EA BLK 130	OFFSHORE-FEDERAL	HIGH ISLAND EA BLK 131	848131
HIGH ISLAND EA BLK 39	OFFSHORE-FEDERAL	SABINE PASS BLK 10	890010
HIGH ISLAND EA BLK 84	OFFSHORE-FEDERAL	HIGH ISLAND EA BLK 74	850074
HIGH ISLAND EA BLK 85	OFFSHORE-FEDERAL	HIGH ISLAND EA BLK 74	850074
HIGH ISLAND EA BLK A170	OFFSHORE-FEDERAL	HIGH ISLAND EA BLK A6	849006
HIGH ISLAND EA BLK A172	OFFSHORE-FEDERAL	HIGH ISLAND EA BLK A171	850171
HIGH ISLAND EA BLK A173	OFFSHORE-FEDERAL	HIGH ISLAND EA BLK A171	850171
HIGH ISLAND EA BLK A193	OFFSHORE-FEDERAL	HIGH ISLAND EA BLK A185	850185
HIGH ISLAND EA BLK A194	OFFSHORE-FEDERAL	HIGH ISLAND EA BLK A185	850185
HIGH ISLAND EA BLK A201	OFFSHORE-FEDERAL	HIGH ISLAND EA BLK A6	849006
HIGH ISLAND EA BLK A224	OFFSHORE-FEDERAL	HIGH ISLAND EA BLK A237	850237
HIGH ISLAND EA BLK A231	OFFSHORE-FEDERAL	HIGH ISLAND EA BLK A244	850244
HIGH ISLAND EA BLK A232	OFFSHORE-FEDERAL	HIGH ISLAND EA BLK A244	850244
HIGH ISLAND EA BLK A243	OFFSHORE-FEDERAL	HIGH ISLAND EA BLK A244	850244
HIGH ISLAND EA SX BLK A263	OFFSHORE-FEDERAL	HIGH ISLAND EA SX BLK A271	852271
HIGH ISLAND EA SX BLK A264	OFFSHORE-FEDERAL	HIGH ISLAND EA SX BLK A271	852271
HIGH ISLAND EA SX BLK A269	OFFSHORE-FEDERAL	HIGH ISLAND EA SX BLK A270	852270
HIGH ISLAND EA SX BLK A272	OFFSHORE-FEDERAL	HIGH ISLAND EA SX BLK A271	852271
HIGH ISLAND EA SX BLK A281	OFFSHORE-FEDERAL	HIGH ISLAND EA SX BLK A280	852280
HIGH ISLAND EA SX BLK A281	OFFSHORE-FEDERAL	HIGH ISLAND EA SX BLK A270	852270
HIGH ISLAND EA SX BLK A282	OFFSHORE-FEDERAL	HIGH ISLAND EA SX BLK A285	852285
HIGH ISLAND EA SX BLK A284	OFFSHORE-FEDERAL	HIGH ISLAND EA SX BLK A285	852285
HIGH ISLAND EA SX BLK A286	OFFSHORE-FEDERAL	HIGH ISLAND EA SX BLK A280	852280
HIGH ISLAND EA SX BLK A287	OFFSHORE-FEDERAL	HIGH ISLAND EA SX BLK A280	852280
HIGH ISLAND EA SX BLK A288	OFFSHORE-FEDERAL	HIGH ISLAND EA SX BLK A279	852279
HIGH ISLAND EA SX BLK A289	OFFSHORE-FEDERAL	HIGH ISLAND EA SX BLK A290	852290
HIGH ISLAND EA SX BLK A298	OFFSHORE-FEDERAL	HIGH ISLAND EA SX BLK A280	852280
HIGH ISLAND EA SX BLK A299	OFFSHORE-FEDERAL	HIGH ISLAND EA SX BLK A280	852280
HIGH ISLAND EA SX BLK A303	OFFSHORE-FEDERAL	HIGH ISLAND EA SX BLK A317	852317
HIGH ISLAND EA SX BLK A303	OFFSHORE-FEDERAL	HIGH ISLAND EA SX BLK A302	852302
HIGH ISLAND EA SX BLK A304	OFFSHORE-FEDERAL	HIGH ISLAND EA SX BLK A317	852317
HIGH ISLAND EA SX BLK A305	OFFSHORE-FEDERAL	HIGH ISLAND EA SX BLK A317	852317
HIGH ISLAND EA SX BLK A310	OFFSHORE-FEDERAL	HIGH ISLAND EA SX BLK A309	852309
HIGH ISLAND EA SX BLK A312	OFFSHORE-FEDERAL	HIGH ISLAND EA SX BLK A313	852313
HIGH ISLAND EA SX BLK A312	OFFSHORE-FEDERAL	HIGH ISLAND EA SX BLK A309	852309
HIGH ISLAND EA SX BLK A314	OFFSHORE-FEDERAL	HIGH ISLAND EA SX BLK A313	852313
HIGH ISLAND EA SX BLK A315	OFFSHORE-FEDERAL	HIGH ISLAND EA SX BLK A334	852334
HIGH ISLAND EA SX BLK A318	OFFSHORE-FEDERAL	HIGH ISLAND EA SX BLK A317	852317
HIGH ISLAND EA SX BLK A318	OFFSHORE-FEDERAL	HIGH ISLAND EA SX BLK A302	852302
HIGH ISLAND EA SX BLK A319	OFFSHORE-FEDERAL	HIGH ISLAND EA SX BLK A302	852302
HIGH ISLAND EA SX BLK A324	OFFSHORE-FEDERAL	HIGH ISLAND EA SX BLK A334	852334
HIGH ISLAND EA SX BLK A325	OFFSHORE-FEDERAL	HIGH ISLAND EA SX BLK A334	852334
HIGH ISLAND EA SX BLK A329	OFFSHORE-FEDERAL	HIGH ISLAND EA SX BLK A330	852330
HIGH ISLAND EA SX BLK A331	OFFSHORE-FEDERAL	HIGH ISLAND EA SX BLK A330	852330
HIGH ISLAND EA SX BLK A332	OFFSHORE-FEDERAL	HIGH ISLAND EA SX BLK A327	852327
HIGH ISLAND EA SX BLK A335	OFFSHORE-FEDERAL	HIGH ISLAND EA SX BLK A334	852334
HIGH ISLAND EA SX BLK A336	OFFSHORE-FEDERAL	HIGH ISLAND EA SX BLK A323	852323
HIGH ISLAND EA SX BLK A337	OFFSHORE-FEDERAL	HIGH ISLAND EA SX BLK A343	852343
HIGH ISLAND EA SX BLK A339	OFFSHORE-FEDERAL	HIGH ISLAND EA SX BLK A340	852340
HIGH ISLAND EA SX BLK A342	OFFSHORE-FEDERAL	HIGH ISLAND EA SX BLK A343	852343
HIGH ISLAND EA SX BLK A348	OFFSHORE-FEDERAL	HIGH ISLAND EA SX BLK A330	852330
HIGH ISLAND EA SX BLK A349	OFFSHORE-FEDERAL	HIGH ISLAND EA SX BLK A330	852330
HIGH ISLAND EA SX BLK A350	OFFSHORE-FEDERAL	HIGH ISLAND EA SX BLK A370	852370
HIGH ISLAND EA SX BLK A351	OFFSHORE-FEDERAL	HIGH ISLAND EA SX BLK A368	852368
HIGH ISLAND EA SX BLK A354	OFFSHORE-FEDERAL	HIGH ISLAND SA EX BLK A355	852355
HIGH ISLAND EA SX BLK A356	OFFSHORE-FEDERAL	HIGH ISLAND EA SX BLK A355	852355
HIGH ISLAND EA SX BLK A365	OFFSHORE-FEDERAL	HIGH ISLAND EA SX BLK A376	852376
HIGH ISLAND EA SX BLK A369	OFFSHORE-FEDERAL	HIGH ISLAND EA SX BLK A370	852370
HIGH ISLAND EA SX BLK A373	OFFSHORE-FEDERAL	HIGH ISLAND EA SX BLK A368	852368
HIGH ISLAND EA SX BLK A373	OFFSHORE-FEDERAL	HIGH ISLAND EA SX BLK A368	852368
HIGH ISLAND EA SX BLK A377	OFFSHORE-FEDERAL	HIGH ISLAND EA SX BLK A376	852376
HIGH ISLAND EA SX BLK A379	OFFSHORE-FEDERAL	HIGH ISLAND EA SX BLK A384	852384
HIGH ISLAND EA SX BLK A382	OFFSHORE-FEDERAL	HIGH ISLAND SA BLK A573	854573
HIGH ISLAND EA SX BLK A385	OFFSHORE-FEDERAL	HIGH ISLAND EA SX BLK A384	852384
HIGH ISLAND EA SX BLK A393	OFFSHORE-FEDERAL	WEST CAMERON SA BLK 663	937663
HIGH ISLAND EA SX BLK A395	OFFSHORE-FEDERAL	HIGH ISLAND EA SX BLK A402	852402
HIGH ISLAND EA SX BLK A397	OFFSHORE-FEDERAL	HIGH ISLAND EA SX BLK A384	852384
HIGH ISLAND SA BLK A415	OFFSHORE-FEDERAL	HIGH ISLAND SA BLK A416	854416
HIGH ISLAND SA BLK A417	OFFSHORE-FEDERAL	HIGH ISLAND SA BLK A442	854442
HIGH ISLAND SA BLK A437	OFFSHORE-FEDERAL	HIGH ISLAND SA BLK A448	854448
HIGH ISLAND SA BLK A438	OFFSHORE-FEDERAL	HIGH ISLAND SA BLK A448	854448
HIGH ISLAND SA BLK A441	OFFSHORE-FEDERAL	HIGH ISLAND SA BLK A442	854442
HIGH ISLAND SA BLK A443	OFFSHORE-FEDERAL	HIGH ISLAND SA BLK A442	854442
HIGH ISLAND SA BLK A444	OFFSHORE-FEDERAL	HIGH ISLAND SA BLK A467	854467
HIGH ISLAND SA BLK A446	OFFSHORE-FEDERAL	HIGH ISLAND SA BLK A448	854448
HIGH ISLAND SA BLK A447	OFFSHORE-FEDERAL	HIGH ISLAND SA BLK A448	854448
HIGH ISLAND SA BLK A462	OFFSHORE-FEDERAL	HIGH ISLAND SA BLK A474	854474
HIGH ISLAND SA BLK A465	OFFSHORE-FEDERAL	HIGH ISLAND SA BLK A448	854448
HIGH ISLAND SA BLK A466	OFFSHORE-FEDERAL	HIGH ISLAND SA BLK A467	854467
HIGH ISLAND SA BLK A468	OFFSHORE-FEDERAL	HIGH ISLAND SA BLK A467	854467
HIGH ISLAND SA BLK A470	OFFSHORE-FEDERAL	HIGH ISLAND SA BLK A467	854467
HIGH ISLAND SA BLK A471	OFFSHORE-FEDERAL	HIGH ISLAND SA BLK A492	854492
HIGH ISLAND SA BLK A472	OFFSHORE-FEDERAL	HIGH ISLAND SA BLK A492	854492
HIGH ISLAND SA BLK A475	OFFSHORE-FEDERAL	HIGH ISLAND SA BLK A474	854474
HIGH ISLAND SA BLK A476	OFFSHORE-FEDERAL	HIGH ISLAND SA BLK A487	854487
HIGH ISLAND SA BLK A477	OFFSHORE-FEDERAL	HIGH ISLAND SA BLK A487	854487
HIGH ISLAND SA BLK A486	OFFSHORE-FEDERAL	HIGH ISLAND SA BLK A487	854487
HIGH ISLAND SA BLK A489	OFFSHORE-FEDERAL	HIGH ISLAND SA BLK A474	854474
HIGH ISLAND SA BLK A490	OFFSHORE-FEDERAL	HIGH ISLAND SA BLK A474	854474
HIGH ISLAND SA BLK A494	OFFSHORE-FEDERAL	HIGH ISLAND SA BLK A469	854469
HIGH ISLAND SA BLK A496	OFFSHORE-FEDERAL	HIGH ISLAND SA BLK A497	854497
HIGH ISLAND SA BLK A498	OFFSHORE-FEDERAL	HIGH ISLAND SA BLK A517	854517
HIGH ISLAND SA BLK A499	OFFSHORE-FEDERAL	HIGH ISLAND SA BLK A474	854474
HIGH ISLAND SA BLK A508	OFFSHORE-FEDERAL	HIGH ISLAND SA BLK A507	854507
HIGH ISLAND SA BLK A510	OFFSHORE-FEDERAL	HIGH ISLAND SA BLK A537	854537
HIGH ISLAND SA BLK A514	OFFSHORE-FEDERAL	HIGH ISLAND SA BLK A515	854515
HIGH ISLAND SA BLK A518	OFFSHORE-FEDERAL	HIGH ISLAND SA BLK A497	854497
HIGH ISLAND SA BLK A521	OFFSHORE-FEDERAL	HIGH ISLAND SA BLK A520	854520
HIGH ISLAND SA BLK A522	OFFSHORE-FEDERAL	HIGH ISLAND SA BLK A523	854523
HIGH ISLAND SA BLK A530	OFFSHORE-FEDERAL	HIGH ISLAND SA BLK A511	854511
HIGH ISLAND SA BLK A531	OFFSHORE-FEDERAL	HIGH ISLAND SA BLK A537	854537
HIGH ISLAND SA BLK A536	OFFSHORE-FEDERAL	HIGH ISLAND SA BLK A537	854537
HIGH ISLAND SA BLK A539	OFFSHORE-FEDERAL	HIGH ISLAND SA BLK A540	854540
HIGH ISLAND SA BLK A546	OFFSHORE-FEDERAL	HIGH ISLAND SA BLK A545	854545
HIGH ISLAND SA BLK A547	OFFSHORE-FEDERAL	HIGH ISLAND SA BLK A545	854545
HIGH ISLAND SA BLK A548	OFFSHORE-FEDERAL	HIGH ISLAND SA BLK A545	854545
HIGH ISLAND SA BLK A550	OFFSHORE-FEDERAL	HIGH ISLAND SA BLK A552	854552
HIGH ISLAND SA BLK A551	OFFSHORE-FEDERAL	HIGH ISLAND SA BLK A552	854552
HIGH ISLAND SA BLK A553	OFFSHORE-FEDERAL	HIGH ISLAND SA BLK A552	854552
HIGH ISLAND SA BLK A554	OFFSHORE-FEDERAL	HIGH ISLAND SA BLK A552	854552
HIGH ISLAND SA BLK A556	OFFSHORE-FEDERAL	HIGH ISLAND SA BLK A537	854537
HIGH ISLAND SA BLK A556	OFFSHORE-FEDERAL	HIGH ISLAND SA BLK A557	854557
HIGH ISLAND SA BLK A560	OFFSHORE-FEDERAL	HIGH ISLAND SA BLK A561	854561
HIGH ISLAND SA BLK A562	OFFSHORE-FEDERAL	HIGH ISLAND SA BLK A563	854563
HIGH ISLAND SA BLK A564	OFFSHORE-FEDERAL	HIGH ISLAND SA BLK A563	854563
HIGH ISLAND SA BLK A567	OFFSHORE-FEDERAL	HIGH ISLAND SA BLK A552	854552
HIGH ISLAND SA BLK A570	OFFSHORE-FEDERAL	HIGH ISLAND SA BLK A571	854571
HIGH ISLAND SA BLK A572	OFFSHORE-FEDERAL	HIGH ISLAND SA BLK A573	854573
HIGH ISLAND SA BLK A574	OFFSHORE-FEDERAL	HIGH ISLAND SA BLK A573	854573
HIGH ISLAND SA BLK A581	OFFSHORE-FEDERAL	HIGH ISLAND SA BLK A563	854563
HIGH ISLAND SA BLK A582	OFFSHORE-FEDERAL	HIGH ISLAND SA BLK A563	854563
HIGH ISLAND SA BLK A595	OFFSHORE-FEDERAL	HIGH ISLAND SA BLK A573	854573
HIGH ISLAND SA BLK A596	OFFSHORE-FEDERAL	HIGH ISLAND SA BLK A573	854573
MATAGORDA ISLAND BLK 518	OFFSHORE-FEDERAL	MATAGORDA ISLAND BLK 519	873519
MATAGORDA ISLAND BLK 526	OFFSHORE-FEDERAL	MATAGORDA ISLAND BLK 527	873527
MATAGORDA ISLAND BLK 528	OFFSHORE-FEDERAL	MATAGORDA ISLAND BLK 527	873527
MATAGORDA ISLAND BLK 554	OFFSHORE-FEDERAL	MATAGORDA ISLAND BLK 527	873527
MATAGORDA ISLAND BLK 555	OFFSHORE-FEDERAL	MATAGORDA ISLAND BLK 527	873527
MATAGORDA ISLAND BLK 556	OFFSHORE-FEDERAL	MATAGORDA ISLAND BLK 527	873527
MATAGORDA ISLAND BLK 557	OFFSHORE-FEDERAL	MATAGORDA ISLAND BLK 527	873527
MATAGORDA ISLAND BLK 558	OFFSHORE-FEDERAL	MATAGORDA ISLAND BLK 565	873565
MATAGORDA ISLAND BLK 566	OFFSHORE-FEDERAL	MATAGORDA ISLAND BLK 565	873565
MATAGORDA ISLAND BLK 567	OFFSHORE-FEDERAL	MATAGORDA ISLAND BLK 568	873568
MATAGORDA ISLAND BLK 589	OFFSHORE-FEDERAL	MATAGORDA ISLAND BLK 619	873619
MATAGORDA ISLAND BLK 603	OFFSHORE-FEDERAL	MATAGORDA ISLAND BLK 619	873619
MATAGORDA ISLAND BLK 604	OFFSHORE-FEDERAL	MATAGORDA ISLAND BLK 619	873619
MATAGORDA ISLAND BLK 605	OFFSHORE-FEDERAL	MATAGORDA ISLAND BLK 587	873587
MATAGORDA ISLAND BLK 606	OFFSHORE-FEDERAL	MATAGORDA ISLAND BLK 587	873587
MATAGORDA ISLAND BLK 618	OFFSHORE-FEDERAL	MATAGORDA ISLAND BLK 587	873587
MATAGORDA ISLAND BLK 620	OFFSHORE-FEDERAL	MATAGORDA ISLAND BLK 619	873619
MATAGORDA ISLAND BLK 622	OFFSHORE-FEDERAL	MATAGORDA ISLAND BLK 623	873623
MATAGORDA ISLAND BLK 624	OFFSHORE-FEDERAL	MATAGORDA ISLAND BLK 623	873623
MATAGORDA ISLAND BLK 631	OFFSHORE-FEDERAL	MATAGORDA ISLAND BLK 665	873665
MATAGORDA ISLAND BLK 632	OFFSHORE-FEDERAL	MATAGORDA ISLAND BLK 665	873665
MATAGORDA ISLAND BLK 634	OFFSHORE-FEDERAL	MATAGORDA ISLAND BLK 633	873633
MATAGORDA ISLAND BLK 635	OFFSHORE-FEDERAL	MATAGORDA ISLAND BLK 623	873623
MATAGORDA ISLAND BLK 636	OFFSHORE-FEDERAL	MATAGORDA ISLAND BLK 623	873623
MATAGORDA ISLAND BLK 637	OFFSHORE-FEDERAL	MATAGORDA ISLAND BLK 619	873619
MATAGORDA ISLAND BLK 638	OFFSHORE-FEDERAL	MATAGORDA ISLAND BLK 619	873619
MATAGORDA ISLAND BLK 640	OFFSHORE-FEDERAL	MATAGORDA ISLAND BLK 639	873639
MATAGORDA ISLAND BLK 649	OFFSHORE-FEDERAL	MATAGORDA ISLAND BLK 639	873639
MATAGORDA ISLAND BLK 653	OFFSHORE-FEDERAL	MATAGORDA ISLAND BLK 668	873668
MATAGORDA ISLAND BLK 654	OFFSHORE-FEDERAL	MATAGORDA ISLAND BLK 668	873668
MATAGORDA ISLAND BLK 656	OFFSHORE-FEDERAL	MATAGORDA ISLAND BLK 665	873665
MATAGORDA ISLAND BLK 657	OFFSHORE-FEDERAL	MATAGORDA ISLAND BLK 665	873665
MATAGORDA ISLAND BLK 664	OFFSHORE-FEDERAL	MATAGORDA ISLAND BLK 665	873665
MATAGORDA ISLAND BLK 667	OFFSHORE-FEDERAL	MATAGORDA ISLAND BLK 686	873686
MATAGORDA ISLAND BLK 669	OFFSHORE-FEDERAL	MATAGORDA ISLAND BLK 668	873668
MATAGORDA ISLAND BLK 671	OFFSHORE-FEDERAL	MATAGORDA ISLAND BLK 650	873650
MATAGORDA ISLAND BLK 672	OFFSHORE-FEDERAL	MATAGORDA ISLAND BLK 650	873650
MATAGORDA ISLAND BLK 682	OFFSHORE-FEDERAL	MATAGORDA ISLAND BLK 681	873681
MATAGORDA ISLAND BLK 683	OFFSHORE-FEDERAL	MATAGORDA ISLAND BLK 703	873703
MATAGORDA ISLAND BLK 685	OFFSHORE-FEDERAL	MATAGORDA ISLAND BLK 686	873686
MATAGORDA ISLAND BLK 688	OFFSHORE-FEDERAL	MATAGORDA ISLAND BLK 687	873687
MATAGORDA ISLAND BLK 697	OFFSHORE-FEDERAL	MATAGORDA ISLAND BLK 696	873696
MATAGORDA ISLAND BLK 699	OFFSHORE-FEDERAL	MATAGORDA ISLAND BLK 700	873700
MATAGORDA ISLAND BLK 701	OFFSHORE-FEDERAL	MATAGORDA ISLAND BLK 700	873700
MATAGORDA ISLAND BLK 704	OFFSHORE-FEDERAL	MATAGORDA ISLAND BLK 710	873710
MATAGORDA ISLAND BLK 709	OFFSHORE-FEDERAL	MATAGORDA ISLAND BLK 710	873710
MATAGORDA ISLAND BLK 712	OFFSHORE-FEDERAL	MATAGORDA ISLAND BLK 700	873700
MATAGORDA ISLAND BLK 713	OFFSHORE-FEDERAL	MATAGORDA ISLAND BLK 700	873700
MUSTANG ISLAND BLK 740	OFFSHORE-FEDERAL	MUSTANG ISLAND BLK 739	875739
MUSTANG ISLAND BLK 742	OFFSHORE-FEDERAL	MUSTANG ISLAND BLK 754	875754
MUSTANG ISLAND BLK 758	OFFSHORE-FEDERAL	MUSTANG ISLAND BLK 757	875757
MUSTANG ISLAND BLK 762	OFFSHORE-FEDERAL	MUSTANG ISLAND BLK 757	875757
MUSTANG ISLAND BLK 763	OFFSHORE-FEDERAL	MUSTANG ISLAND BLK 757	875757
MUSTANG ISLAND BLK 783	OFFSHORE-FEDERAL	MUSTANG ISLAND BLK 785	875785
MUSTANG ISLAND BLK 786	OFFSHORE-FEDERAL	MUSTANG ISLAND BLK 805	875805
MUSTANG ISLAND BLK 787	OFFSHORE-FEDERAL	MUSTANG ISLAND BLK 805	875805
MUSTANG ISLAND BLK 788	OFFSHORE-FEDERAL	MUSTANG ISLAND BLK 781	875781
MUSTANG ISLAND BLK 803	OFFSHORE-FEDERAL	MUSTANG ISLAND BLK 789	875789
MUSTANG ISLAND BLK 806	OFFSHORE-FEDERAL	MUSTANG ISLAND BLK 805	875805
MUSTANG ISLAND BLK 828	OFFSHORE-FEDERAL	MUSTANG ISLAND BLK 831	875831
MUSTANG ISLAND BLK 846	OFFSHORE-FEDERAL	MUSTANG ISLAND BLK 847	875847
MUSTANG ISLAND BLK 858	OFFSHORE-FEDERAL	MUSTANG ISLAND BLK 859	875859
MUSTANG ISLAND BLK 875	OFFSHORE-FEDERAL	MUSTANG ISLAND BLK 868	875868
MUSTANG ISLAND BLK A2	OFFSHORE-FEDERAL	MUSTANG ISLAND BLK 784	875784
MUSTANG ISLAND BLK A22	OFFSHORE-FEDERAL	MUSTANG ISLAND BLK A31	875031
MUSTANG ISLAND BLK A30	OFFSHORE-FEDERAL	MUSTANG ISLAND BLK A31	875031
MUSTANG ISLAND BLK A32	OFFSHORE-FEDERAL	MUSTANG ISLAND BLK A31	875031
MUSTANG ISLAND EA BLK A112	OFFSHORE-FEDERAL	MUSTANG ISLAND EA BLK A111	877111
MUSTANG ISLAND EA BLK A121	OFFSHORE-FEDERAL	MUSTANG ISLAND EA BLK A111	877111
MUSTANG ISLAND EA BLK A122	OFFSHORE-FEDERAL	MUSTANG ISLAND EA BLK A111	877111
MUSTANG ISLAND EA BLK A123	OFFSHORE-FEDERAL	MUSTANG ISLAND EA BLK A124	877124
MUSTANG ISLAND EA BLK A51	OFFSHORE-FEDERAL	BRAZOS SA BLK A133	807133
MUSTANG ISLAND EA BLK A65	OFFSHORE-FEDERAL	MUSTANG ISLAND EA BLK A53	877053
MUSTANG ISLAND EA BLK A86	OFFSHORE-FEDERAL	MUSTANG ISLAND EA BLK A85	877085
NORTH PADRE IS BLK 956	OFFSHORE-FEDERAL	NORTH PADRE IS BLK 967	881967
NORTH PADRE IS BLK 968	OFFSHORE-FEDERAL	NORTH PADRE IS BLK 967	881967
NORTH PADRE IS BLK 976	OFFSHORE-FEDERAL	NORTH PADRE IS BLK 969	881969
NORTH PADRE IS EA BLK 892	OFFSHORE-FEDERAL	NORTH PADRE IS EA BLK A10	883010
NORTH PADRE IS EA BLK A43	OFFSHORE-FEDERAL	NORTH PADRE IS EA BLK A42	883042
NORTH PADRE IS EA BLK A57	OFFSHORE-FEDERAL	NORTH PADRE IS EA BLK A58	883058
SABINE PASS BLK 14	OFFSHORE-FEDERAL	SABINE PASS BLK 17	890017
SABINE PASS BLK 18	OFFSHORE-FEDERAL	SABINE PASS BLK 17	890017
SABINE PASS BLK 40	OFFSHORE-FEDERAL	SABINE PASS BLK 10	890010
FEDERAL OFFSHORE - OTHER GULF			
DESOTO CANYON BLK 177	OFFSHORE-FEDERAL	DESOTO CANYON BLK 133	820133
DESTIN DOME BLK 2	OFFSHORE-FEDERAL	DESTIN DOME BLK 1	821001
DESTIN DOME BLK 57	OFFSHORE-FEDERAL	DESTIN DOME BLK 56	821056
MOBILE BLK 778	OFFSHORE-FEDERAL	MOBILE BLK 823	886823
MOBILE BLK 779	OFFSHORE-FEDERAL	MOBILE BLK 823	886823
MOBILE BLK 822	OFFSHORE-FEDERAL	MOBILE BLK 866	886866
MOBILE BLK 822	OFFSHORE-FEDERAL	MOBILE BLK 823	886823
MOBILE BLK 824	OFFSHORE-FEDERAL	MOBILE BLK 823	886823
MOBILE BLK 826	OFFSHORE-FEDERAL	MOBILE BLK 827	886827
MOBILE BLK 862	OFFSHORE-FEDERAL	MOBILE BLK 861	886861

Table 6. Fields Not Officially Recognized by State Regulatory Agencies (Continued)

Alias Field	County Name	Valid Field Name	Field Code
COOKS MILLS	COLES	COOKS MILLS CONSOL	159258
COOKS MILLS	DOUGLAS	COOKS MILLS CONSOL	159258
COTTONWOOD	GALLATIN	HERALD CONSOL	317480
COTTONWOOD NORTH	GALLATIN	HERALD CONSOL	317480
COVINGTON	WAYNE	CLAY CITY CONSOL	146346
COVINGTON EAST	WAYNE	CLAY CITY CONSOL	146346
COWLING	EDWARDS	NEW HARMONY CONSOL	503874
DEAD RIVER	WHITE	NEW HAVEN CONSOL	504029
DIVIDE EAST	JEFFERSON	DIVIDE CONSOL	193502
DIVIDE WEST	JEFFERSON	DIVIDE CONSOL	193502
DIX	MARION	SALEM CONSOL	625154
DIX	JEFFERSON	SALEM CONSOL	625154
DUBOIS WEST	WASHINGTON	DUBOIS CONSOL	204176
DUNDAS	RICHLAND	CLAY CITY CONSOL	146346
DUNDAS CONSOL	RICHLAND	CLAY CITY CONSOL	146346
DUNDAS CONSOL	JASPER	CLAY CITY CONSOL	146346
DUNDAS EAST	RICHLAND	OLNEY CONSOL	524657
DUNDAS EAST	JASPER	OLNEY CONSOL	524657
ELDORADO CENTRAL	SALINE	ELDORADO CONSOL	218392
ELDORADO NORTH	SALINE	ELDORADO CONSOL	218392
ELLERY CONSOL	WAYNE	GOLDENGATE CONSOL	278680
ELLERY CONSOL	EDWARDS	GOLDENGATE CONSOL	278680
ELLERY WEST	WAYNE	GOLDENGATE CONSOL	278680
ENTERPRISE	WAYNE	CLAY CITY CONSOL	146346
ENTERPRISE	CLAY	CLAY CITY CONSOL	146346
ENTERPRISE WEST	WAYNE	CLAY CITY CONSOL	146346
ENTERPRISE WEST	CLAY	CLAY CITY CONSOL	146346
EPWORTH CONSOL	WHITE	STORMS CONSOL	682994
EPWORTH EAST	WHITE	STORMS CONSOL	682994
FAIRFIELD	WAYNE	CLAY CITY CONSOL	146346
FAIRFIELD EAST	WAYNE	CLAY CITY CONSOL	146346
FLANAGAN	HAMILTON	DALE CONSOL	178729
FLAT ROCK	CRAWFORD	MAIN CONSOL	441550
FLORA	CLAY	SAILOR SPRINGS CONSOL	624472
FREEBURG SOUTH	ST CLAIR	FREEBURG	256635
FRIENDSVILLE	WABASH	NEW HARMONY CONSOL	503874
FRIENDSVILLE SOUTH	WABASH	NEW HARMONY CONSOL	503874
GALLAGHER	RICHLAND	CALHOUN CONSOL	113151
GARDS POINT NORTH	WABASH	GARDS POINT CONSOL	265642
GEFF	WAYNE	CLAY CITY CONSOL	146346
GEFF WEST	WAYNE	CLAY CITY CONSOL	146346
GOLDENGATE	WAYNE	GOLDENGATE CONSOL	278680
GOLDENGATE WEST	WAYNE	GOLDENGATE NORTH CONSOL	278742
GOSSETT	WHITE	ROLAND CONSOL	611069
GRAYVILLE	WHITE	PHILLIPSTOWN CONSOL	554218
GRAYVILLE	EDWARDS	PHILLIPSTOWN CONSOL	554218
GRAYVILLE WEST	WHITE	ALBION CONSOL	007790
GRIFFIN	WABASH	NEW HARMONY CONSOL	503874
HARDINVILLE	CRAWFORD	MAIN CONSOL	441550
HELENA	LAWRENCE	RUARK WEST CONSOL	617743
HERALD EAST	WHITE	HERALD CONSOL	317480
HERALD NORTH	WHITE	STORMS CONSOL	682994
HOOSIER	CLAY	SAILOR SPRINGS CONSOL	624472
HOOSIER NORTH	CLAY	SAILOR SPRINGS CONSOL	624472
HUNT CITY SOUTH	JASPER	CLAY CITY CONSOL	146346
INGRAHAM	CLAY	INGRAHAM CONSOL	005797
INGRAHAM WEST	CLAY	SAILOR SPRINGS CONSOL	624472
INMAN	GALLATIN	INMAN WEST CONSOL	347122
INMAN CENTRAL	GALLATIN	INMAN WEST CONSOL	347122
INMAN NORTH	GALLATIN	INMAN WEST CONSOL	347122
INMAN SOUTH	GALLATIN	INMAN WEST CONSOL	347122
INMAN WEST	GALLATIN	INMAN WEST CONSOL	347122
IRON	WHITE	ROLAND CONSOL	611069
IRON CONSOL	WHITE	ROLAND CONSOL	611069
JOHNSON NORTH	CLARK	CLARK COUNTY DIVISION	145416
JOHNSON SOUTH	CLARK	CLARK COUNTY DIVISION	145416
JOHNSONVILLE	WAYNE	JOHNSONVILLE CONSOL	362355
JUNCTION CITY SOUTH	MARION	JUNCTION CITY CONSOL	366301
KEENSBURG CONSOL	WABASH	NEW HARMONY CONSOL	503874
KINCAID SOUTH	CHRISTIAN	KINCAID CONSOL	379153
LANCASTER NORTH	LAWRENCE	RUARK WEST CONSOL	617743
LANCASTER WEST	WABASH	BERRYVILLE CONSOL	058315
LANCASTER WEST	EDWARDS	BERRYVILLE CONSOL	058315
LAWRENCE	LAWRENCE	LAWRENCE COUNTY DIVISION	405251
LAWRENCE	CRAWFORD	LAWRENCE COUNTY DIVISION	405251
LEECH	WAYNE	GOLDENGATE CONSOL	278680
LEECH CONSOL	WAYNE	GOLDENGATE CONSOL	278680
LIBERTY WEST	RICHLAND	CLAY CITY CONSOL	146346
LIBERTY WEST	JASPER	CLAY CITY CONSOL	146346
MAHOMET	CHAMPAIGN	MANLOVE	009843
MAIN	CRAWFORD	MAIN CONSOL	441550
MAPLE GROVE	EDWARDS	MAPLE GROVE CONSOL	445301
MAPLE GROVE EAST	EDWARDS	PARKERSBURG CONSOL	540205
MAPLE GROVE SOUTH	EDWARDS	MAPLE GROVE SOUTH CONSOL	000723
MARTINSVILLE	CLARK	CLARK COUNTY DIVISION	145416
MASON	EFFINGHAM	IOLA CONSOL	347432
MASON SOUTH	EFFINGHAM	IOLA CONSOL	347432
MAUD CENTRAL	WABASH	NEW HARMONY CONSOL	503874
MAUD CONSOL	WABASH	NEW HARMONY CONSOL	503874
MAUD NORTH	WABASH	NEW HARMONY CONSOL	503874
MAUD WEST	WABASH	NEW HARMONY CONSOL	503874
MAUNIE	WHITE	MAUNIE SOUTH CONSOL	453764
MAUNIE WEST	WHITE	MAUNIE NORTH CONSOL	453733
MERRIAM	WAYNE	CLAY CITY CONSOL	146346
MITCHELL	EDWARDS	GOLDENGATE CONSOL	278680
MOUNT AUBURN CENTRAL	CHRISTIAN	MOUNT AUBURN CONSOL	488688
MOUNT AUBURN EAST	CHRISTIAN	MOUNT AUBURN CONSOL	488688
MT CARMEL WEST	WABASH	NEW HARMONY CONSOL	503874
MT ERIE	WAYNE	CLAY CITY CONSOL	146346
MT ERIE	CLAY	CLAY CITY CONSOL	146346
MT ERIE SOUTH	WAYNE	CLAY CITY CONSOL	146346
NEW HARMONY	WHITE	NEW HARMONY CONSOL	503874
NEW HAVEN	WHITE	NEW HAVEN CONSOL	504029
NEW HAVEN NORTH	WHITE	CONCORD EAST CONSOL	157119
NEW HAVEN WEST	GALLATIN	INMAN EAST CONSOL	346998
NEW HEBRON	CRAWFORD	MAIN CONSOL	441550
NEW MEMPHIS	CLINTON	NEW MEMPHIS CONSOL	011811
NEW MEMPHIS EAST	WASHINGTON	OKAWVILLE NORTH CONSOL	521407
NEW MEMPHIS NORTH	CLINTON	NEW MEMPHIS CONSOL	011811
NOBLE	RICHLAND	CLAY CITY CONSOL	146346
NOBLE	CLAY	CLAY CITY CONSOL	146346
NOBLE NORTH	RICHLAND	CLAY CITY CONSOL	146346
NOBLE SOUTH	RICHLAND	CLAY CITY CONSOL	146346
NORRIS CITY	WHITE	ROLAND CONSOL	611069
NORTH CITY	FRANKLIN	SESSER CONSOL	644762
OBLONG	CRAWFORD	MAIN CONSOL	441550
OKAWVILLE NORTH	WASHINGTON	OKAWVILLE NORTH CONSOL	521407
OLNEY EAST	RICHLAND	OLNEY CONSOL	524657
ORCHARDVILLE	WAYNE	ORCHARDVILLE CONSOL	000758
PARKER	CRAWFORD	MAIN CONSOL	441550
PARKERSBURG	RICHLAND	PARKERSBURG CONSOL	540205
PARKERSBURG NORTH	RICHLAND	PARKERSBURG CONSOL	540205
PASSPORT	CLAY	INGRAHAM CONSOL	005797
PATTON WEST	WABASH	ALLENDALE	011572
PHILLIPSTOWN	WHITE	PHILLIPSTOWN CONSOL	554218
PHILLIPSTOWN SOUTH	WHITE	PHILLIPSTOWN CONSOL	554218
RINARD	WAYNE	RINARD CONSOL	000785
RINARD NORTH	WAYNE	RINARD CONSOL	000785
ROBINSON	CRAWFORD	MAIN CONSOL	441550
RURAL HILL	HAMILTON	DALE CONSOL	178729
RURAL HILL WEST	HAMILTON	DALE CONSOL	178729
SAILOR SPRINGS	CLAY	SAILOR SPRINGS CONSOL	624472
SAILOR SPRINGS WEST	CLAY	SAILOR SPRINGS CONSOL	624472
SALEM	MARION	SALEM CONSOL	625154
SAMSVILLE WEST	EDWARDS	MAPLE GROVE SOUTH CONSOL	000723
SCHNELL SOUTH	CLAY	CLAY CITY CONSOL	146346
SHELBYVILLE EAST	SHELBY	SHELBYVILLE CONSOL	649738
SIGGINS	CLARK	CLARK COUNTY DIVISION	145416
SIGGINS	CUMBERLAND	CLARK COUNTY DIVISION	145416
SIMS	WAYNE	JOHNSONVILLE CONSOL	362355
SIMS NORTH	WAYNE	JOHNSONVILLE CONSOL	362355
SLAPOUT	MARION	EXCHANGE NORTH CONSOL	231978
SORENTO SOUTH	BOND	SORENTO CONSOL	666145
SPRINGERTON	HAMILTON	BUNGAY CONSOL	103105
ST FRANCISVILLE	LAWRENCE	LAWRENCE COUNTY DIVISION	405251
STANFORD	CLAY	CLAY CITY CONSOL	146346
STANFORD SOUTH	CLAY	CLAY CITY CONSOL	146346
STANFORD WEST	CLAY	CLAY CITY CONSOL	146346
STOKES-BROWNSVILLE CONSOL	WHITE	ROLAND CONSOL	611069
STORMS	WHITE	STORMS CONSOL	682994
TOLIVER	CLAY	HORD SOUTH CONSOL	332292
TRUMBULL WEST	WHITE	TRUMBULL CONSOL	719408
WEST END	SALINE	DALE CONSOL	178729
WEST END	HAMILTON	DALE CONSOL	178729
WEST FRANKFORT	FRANKLIN	WEST FRANKFORT CONSOL	759750
WEST FRANKFORT SOUTH	FRANKLIN	WEST FRANKFORT CONSOL	759750
WESTFIELD	CLARK	CLARK COUNTY DIVISION	145416
WESTFIELD	COLES	CLARK COUNTY DIVISION	145416
WILLIAMS	JEFFERSON	WILLIAMS CONSOL	769779
WILLIAMS SOUTH	JEFFERSON	WILLIAMS CONSOL	769779
WILLOW HILL	JASPER	CLAY CITY CONSOL	146346
WILLOW HILL CONSOL	JASPER	CLAY CITY CONSOL	146346
WILLOW HILL EAST	JASPER	CLAY CITY CONSOL	146346
WILLOW HILL NORTH	JASPER	CLAY CITY CONSOL	146346
WOBURN	BOND	WOBURN CONSOL	775833
WOBURN SOUTH	BOND	WOBURN CONSOL	775833
YORK	CLARK	CLARK COUNTY DIVISION	145416
INDIANA			
ARTHUR	PIKE	OAKLAND CITY CONSOL (NEW)	517530
BARRETT-MITCHELL	GIBSON	FRANCISCO SOUTH CONSOL	254341
BARRETT-MITCHELL CONSOL	GIBSON	FRANCISCO SOUTH CONSOL	254341
BARRETT-MITCHELL EAST	GIBSON	FRANCISCO SOUTH CONSOL	254341
BARRETT-MITCHELL NORTH	GIBSON	FRANCISCO SOUTH CONSOL	254341
BARRETT-MITCHELL SOUTH	GIBSON	WHEATONVILLE CONSOL	762649
BEAMAN EAST	KNOX	BEAMAN EAST CONSOL	048488
BEAMAN SOUTH	KNOX	BEAMAN EAST CONSOL	048488
BIRDSEYE (NEW)	CRAWFORD	BIRDSEYE	065655
BIRDSEYE (NEW)	DUBOIS	BIRDSEYE	065655
BIRDSEYE EAST	CRAWFORD	BIRDSEYE	065655
BLACK RIVER	POSEY	BLACK RIVER CONSOL	068554
BUCKSKIN WEST	GIBSON	WHEATONVILLE CONSOL	762649
BUFKIN	POSEY	CABORN CONSOL	111167
CABORN	POSEY	CABORN CONSOL	111167
CABORN SOUTH	POSEY	CABORN CONSOL	111167
CATHLINETT	KNOX	ST THOMAS CONSOL	674903
CLAYPOLE HILLS	KNOX	CLAYPOLE HILLS CONSOL	146749
COLLEGE	POSEY	COLLEGE CONSOL	153430
COLLEGE NORTH	POSEY	COLLEGE CONSOL	153430
CORY	CLAY	CORY CONSOL	163102
CORY WEST	CLAY	CORY CONSOL	163102
CRUNK SOUTH	POSEY	LAMOTT CONSOL	399764
CYPRESS	VANDERBURGH	VAUGHN CONSOL	734340
CYPRESS POND	KNOX	MT CARMEL CONSOL	490363
DEAD RIVER	POSEY	WELBORN CONSOL	756185
DODDS BRIDGE (DEEP)	SULLIVAN	DODDS BRIDGE	194507
DOE RUN	HARRISON	LACONIA	393595
EDWARDS	SULLIVAN	SULLIVAN CONSOL	687396
ENTERPRISE	SPENCER	ROCKPORT CONSOL	608899
FARMERSVILLE	POSEY	MT VERNON CONSOL	491355
FLEENER	GIBSON	FLEENER CONSOL	010083
FLEENER EAST	GIBSON	FLEENER CONSOL	010083
FOOTES POND WEST	GIBSON	GRIFFIN CONSOL	291313
FORD	POSEY	PARKER CONSOL	539988
FORD NORTH	POSEY	PARKER CONSOL	539988
FRANCISCO CENTRAL	GIBSON	FRANCISCO SOUTH CONSOL	254341
FRANCISCO OLD	GIBSON	FRANCISCO CONSOL	254248
FRANCISCO WEST	GIBSON	FRANCISCO CONSOL	254248
FRENCH	SPENCER	FRENCH (NEW)	257820
GENTRYVILLE	SPENCER	GENTRYVILLE CONSOL	269445
GENTRYVILLE	WARRICK	GENTRYVILLE CONSOL	269445
GENTRYVILLE NORTH	SPENCER	GENTRYVILLE CONSOL	269445
GENTRYVILLE NORTH	WARRICK	GENTRYVILLE CONSOL	269445
GERMAN RIDGE	PERRY	GERMAN RIDGE (NEW)	013372
GIRO EAST	PIKE	UNION-BOWMAN CONSOL	727704
GRAFTON	POSEY	WELBORN CONSOL	756185
GRAFTON SOUTH	POSEY	WELBORN CONSOL	756185
GRAND RAPIDS	GIBSON	MT CARMEL CONSOL	490363
GRANDVIEW CENTRAL	SPENCER	GRANDVIEW NORTH CONSOL	285020
GRANDVIEW EAST	SPENCER	GRANDVIEW NORTH CONSOL	285020
GRANDVIEW SOUTH	SPENCER	ROCKPORT EAST CONSOL	010615
GRIFFIN	GIBSON	GRIFFIN CONSOL	291313
HALFMOON	POSEY	COLLEGE CONSOL	153430
HARMON	PIKE	HARMON (NEW)	306486
HAZELTON	GIBSON	UNION-BOWMAN CONSOL	727704
HEUSLER	POSEY	HEUSLER CONSOL	319340
HEUSLER	VANDERBURGH	HEUSLER CONSOL	319340
HOVEY LAKE	POSEY	POWELLS LAKE CONSOL	569502
IONA	KNOX	IONA (NEW)	347651
JEFFRIES	POSEY	MT VERNON CONSOL	491355
JIMTOWN	GIBSON	GRIFFIN CONSOL	291313
JOHNSON	GIBSON	JOHNSON CONSOL	361921
JOHNSON SOUTH	GIBSON	JOHNSON CONSOL	361921

Table 6. Fields Not Officially Recognized by State Regulatory Agencies (Continued)

Alias Field	County Name	Valid Field Name	Field Code	Alias Field	County Name	Valid Field Name	Field Code
MOBILE BLK 863	OFFSHORE-FEDERAL	MOBILE BLK 864	886864				
MOBILE BLK 867	OFFSHORE-FEDERAL	MOBILE BLK 823	886823				
MOBILE BLK 869	OFFSHORE-FEDERAL	MOBILE BLK 868	886868				
MOBILE BLK 907	OFFSHORE-FEDERAL	MOBILE BLK 864	886864				
MOBILE BLK 908	OFFSHORE-FEDERAL	MOBILE BLK 864	886864				
MOBILE BLK 909	OFFSHORE-FEDERAL	MOBILE BLK 864	886864				
MOBILE BLK 915	OFFSHORE-FEDERAL	MOBILE BLK 959	886959				
MOBILE BLK 917	OFFSHORE-FEDERAL	MOBILE BLK 916	886916				
MOBILE BLK 918	OFFSHORE-FEDERAL	MOBILE BLK 916	886916				
MOBILE BLK 953	OFFSHORE-FEDERAL	MOBILE BLK 952	886952				
MOBILE BLK 958	OFFSHORE-FEDERAL	MOBILE BLK 914	886914				
MOBILE BLK 992	OFFSHORE-FEDERAL	MOBILE BLK 991	886991				

Glossary

This Glossary defines many of the technical terms used in this report.

Crude Oil: A mixture of hydrocarbons that exist in the liquid phase in natural underground reservoirs and remain liquid at atmospheric pressure after passing through surface separating facilities. Crude oil may also include:

> Small amounts of hydrocarbons that exist in the gaseous phase in natural underground reservoirs but are liquid at atmospheric pressure after being recovered from oil well (casinghead) gas in lease separators, and that subsequently are commingled with the crude stream without being separately measured.
>
> Small amounts of nonhydrocarbons produced with the oil.

Field: An area consisting of a single reservoir or multiple reservoirs all grouped on or related to the same individual geological structural feature and/or stratigraphic condition. There may be two or more reservoirs in a field which are separated vertically by intervening impervious strata, or laterally by local geologic barriers, or by both. (See **Reservoir**)

Field Area: A geographic area encompassing two or more pools that have a common gathering and metering system, the reserves of which are reported as a single unit. This concept applies primarily to the Appalachian region. (See **Pool**)

Field Discovery Year: The calendar year in which a field was first recognized as containing economically recoverable accumulations of oil and/or gas.

Natural Gas: A mixture of hydrocarbon compounds and small quantities of various nonhydrocarbons existing in the gaseous phase or in solution with crude oil in natural underground reservoirs at reservoir conditions. The principal hydrocarbons usually contained in the mixture are methane, ethane, propane, butane, and pentane. Typical nonhydrocarbon gases which may be present in reservoir natural gas are carbon dioxide, helium, hydrogen sulfide, and nitrogen. Under reservoir conditions, natural gas and the liquefiable portions occur either in a single gaseous phase in the reservoir or in solution with crude oil and are not distinguishable at the time as separate substances.

Pool: In general, a reservoir. In certain situations a pool may consist of more than one reservoir. (See **Field Area**)

Reservoir: A porous and permeable underground formation containing an individual and separate natural accumulation of producible hydrocarbons (oil and/or gas) which is confined by impermeable rock or water barriers and is characterized by a single natural pressure system.

Subdivision: A prescribed portion of a given State or other geographical region defined in this publication for statistical reporting purposes.

Figure 1. Subdivisions of Alaska and U.S. Geological Survey Quadrangles

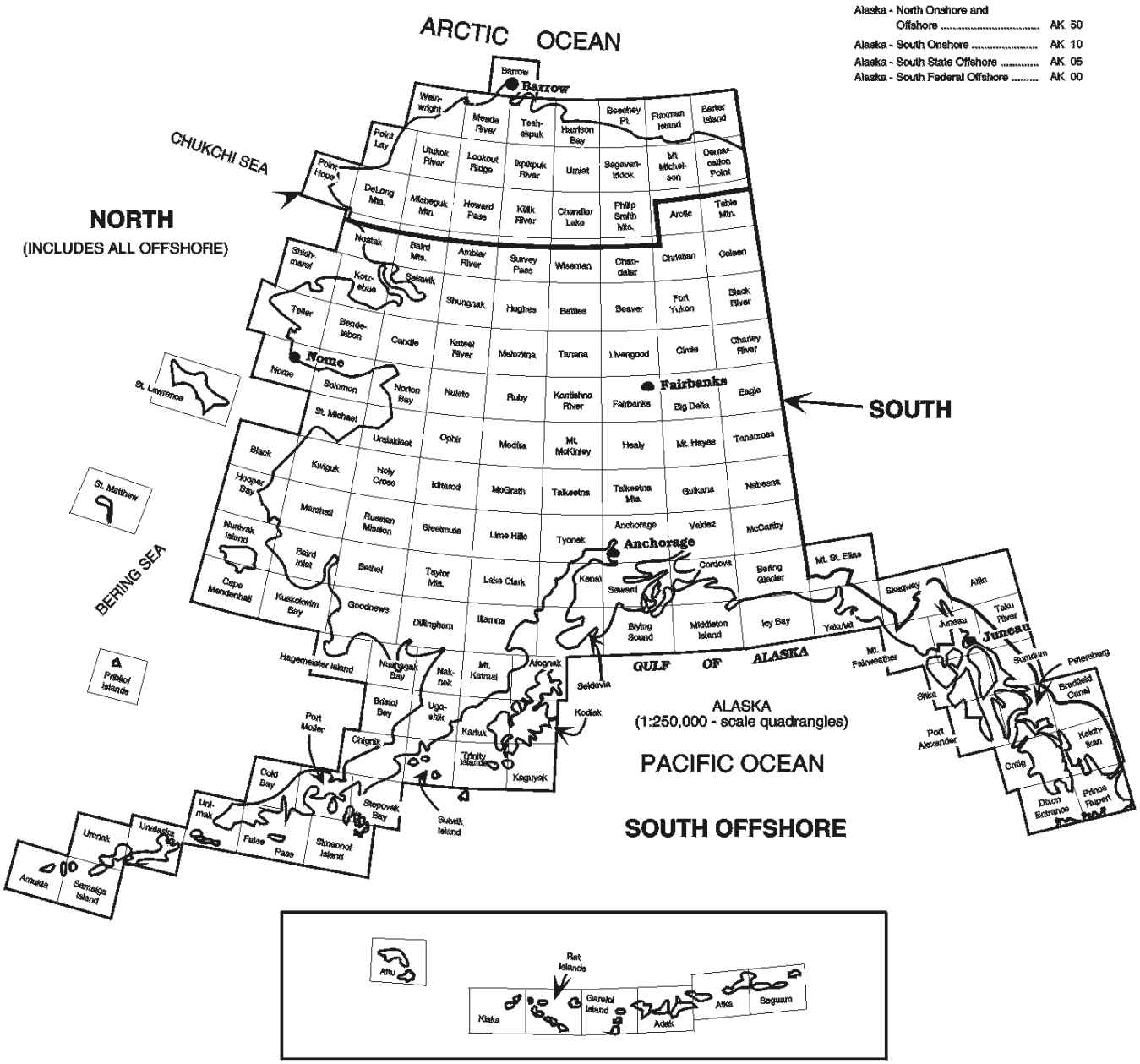

Figure 2. Subdivisions of California

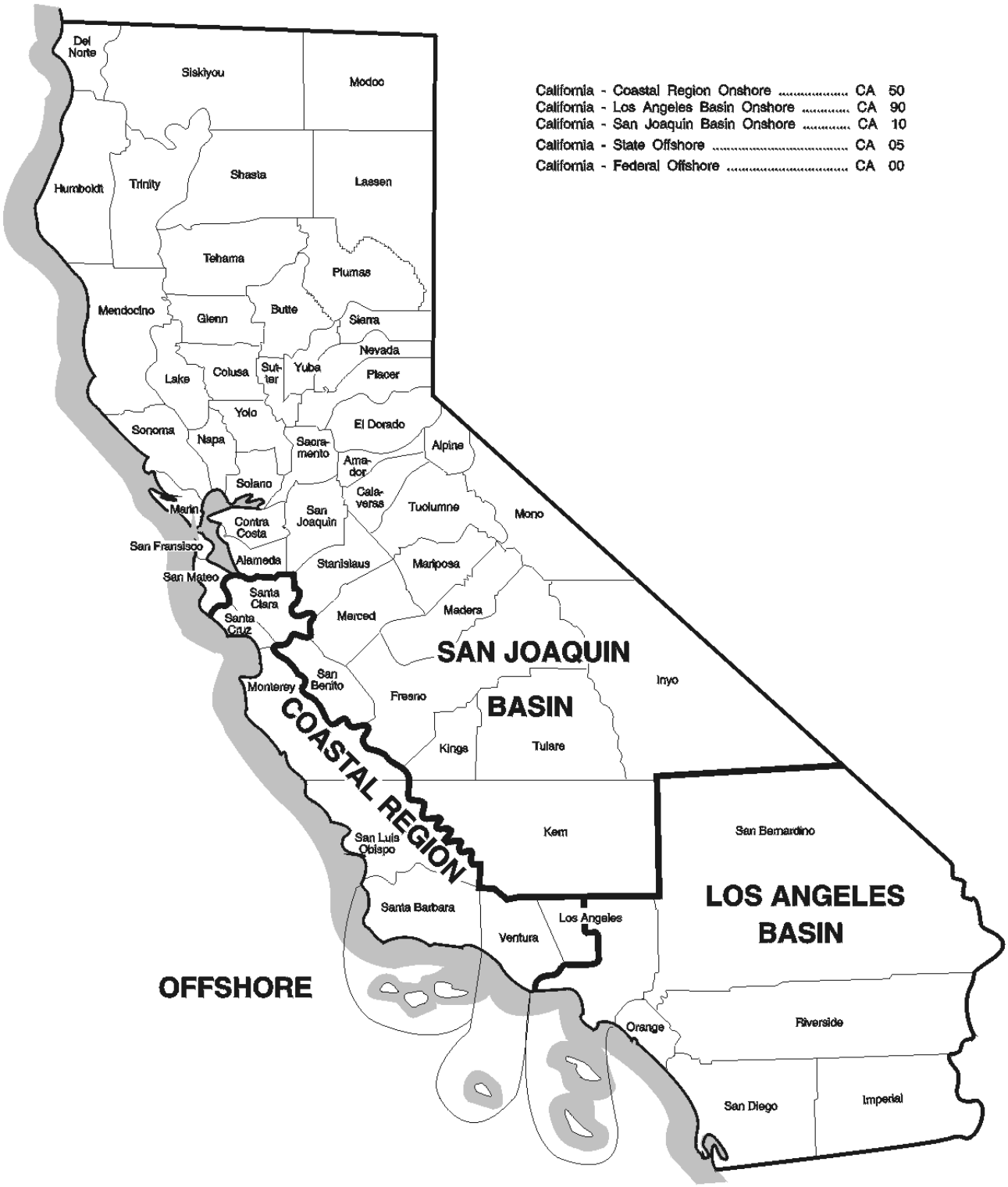

Source: Energy Information Administration, Office of Oil and Gas.

Figure 3. Subdivisions of Louisiana

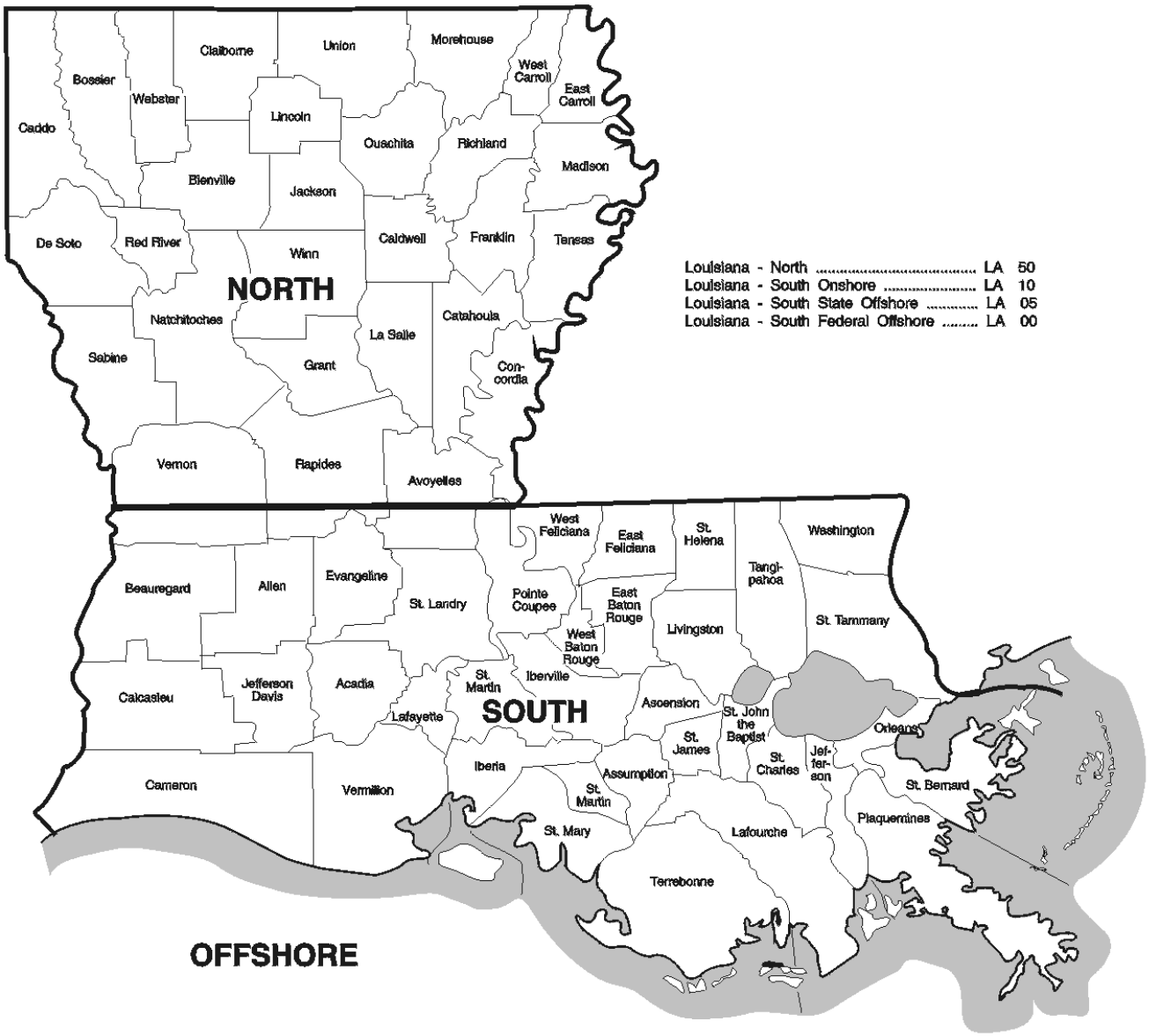

Source: Energy Information Administration, Office of Oil and Gas.

Figure 4. Subdivisions of New Mexico

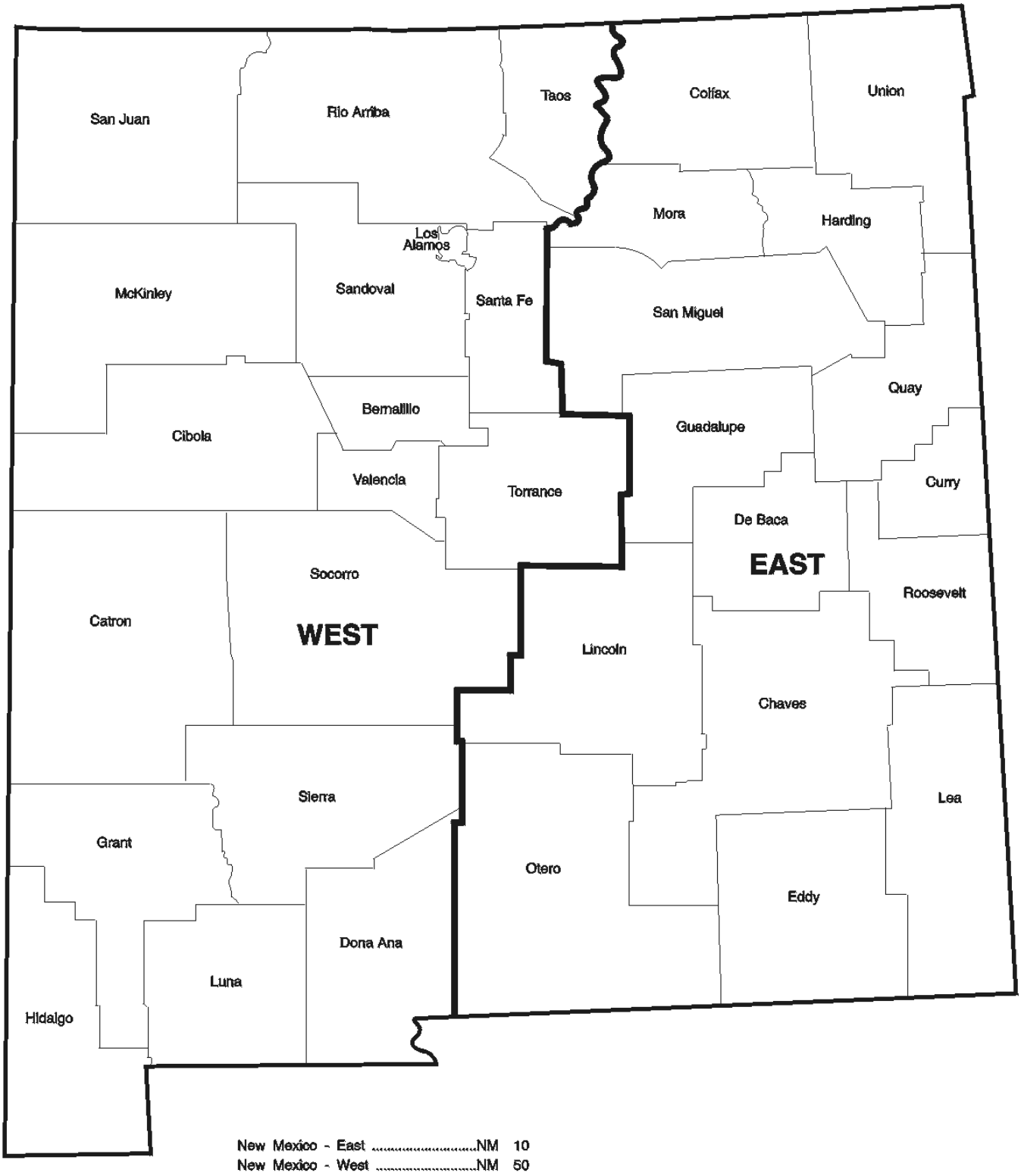

Source: Energy Information Administration, Office of Oil and Gas.

Figure 5. Subdivisions of Texas

Texas-	Railroad Commission District 1	TX 10
Texas-	Railroad Commission District 2 Onshore	TX 20
Texas-	Railroad Commission District 3 Onshore	TX 30
Texas-	Railroad Commission District 4 Onshore	TX 40
Texas-	Railroad Commission District 5	TX 50
Texas-	Railroad Commission District 6	TX 60
Texas-	Railroad Commission District 7B	TX 70
Texas-	Railroad Commission District 7C	TX 75
Texas-	Railroad Commission District 8	TX 80
Texas-	Railroad Commission District 8A	TX 85
Texas-	Railroad Commission District 9	TX 90
Texas-	Railroad Commission District 10	TX 95
Texas-	State Offshore	TX 05
Texas-	Federal Offshore	TX 00

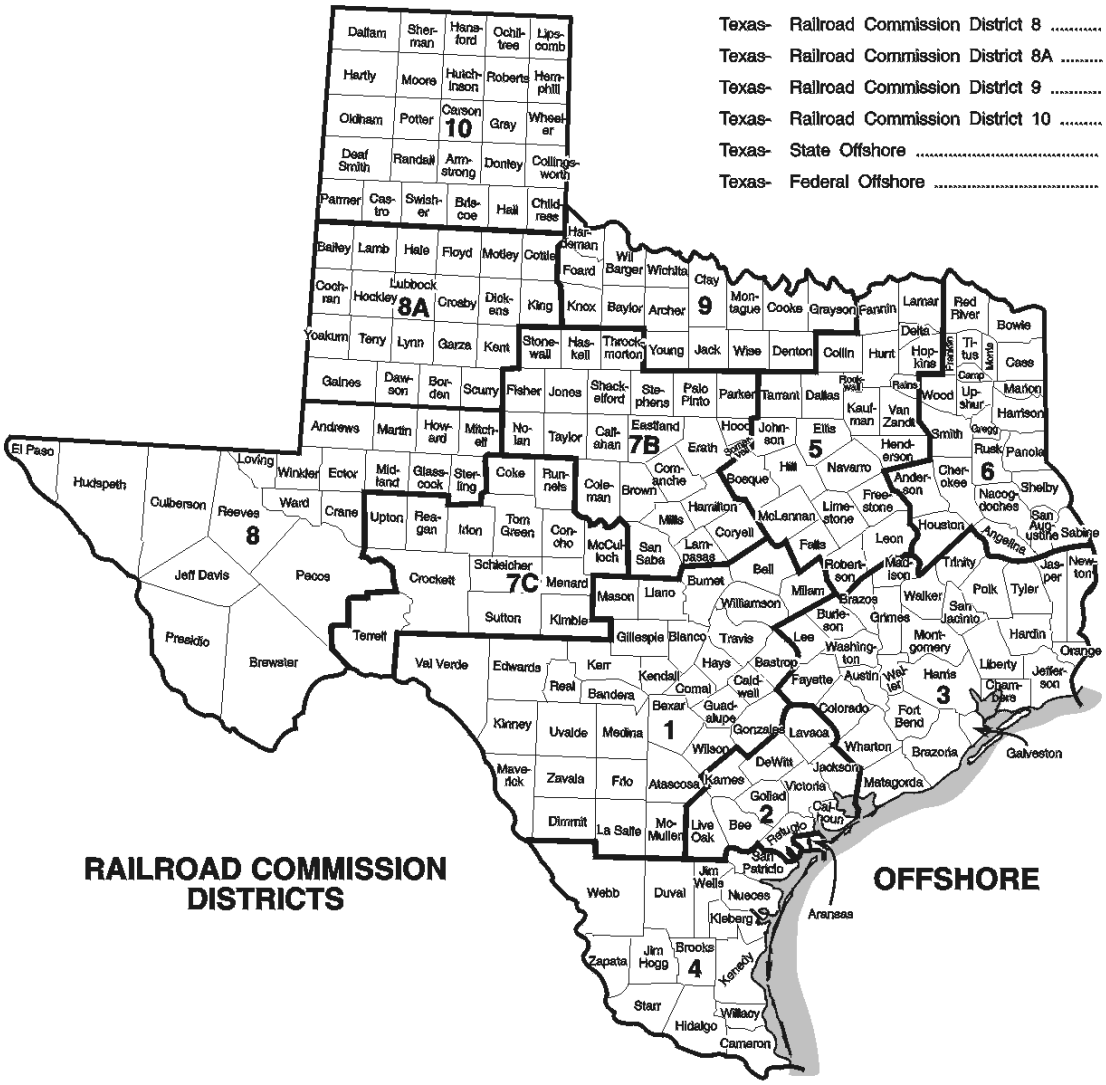

Source: Energy Information Administration, Office of Oil and Gas.

Figure 6. Western Planning Area, Gulf of Mexico Outer Continental Shelf Region

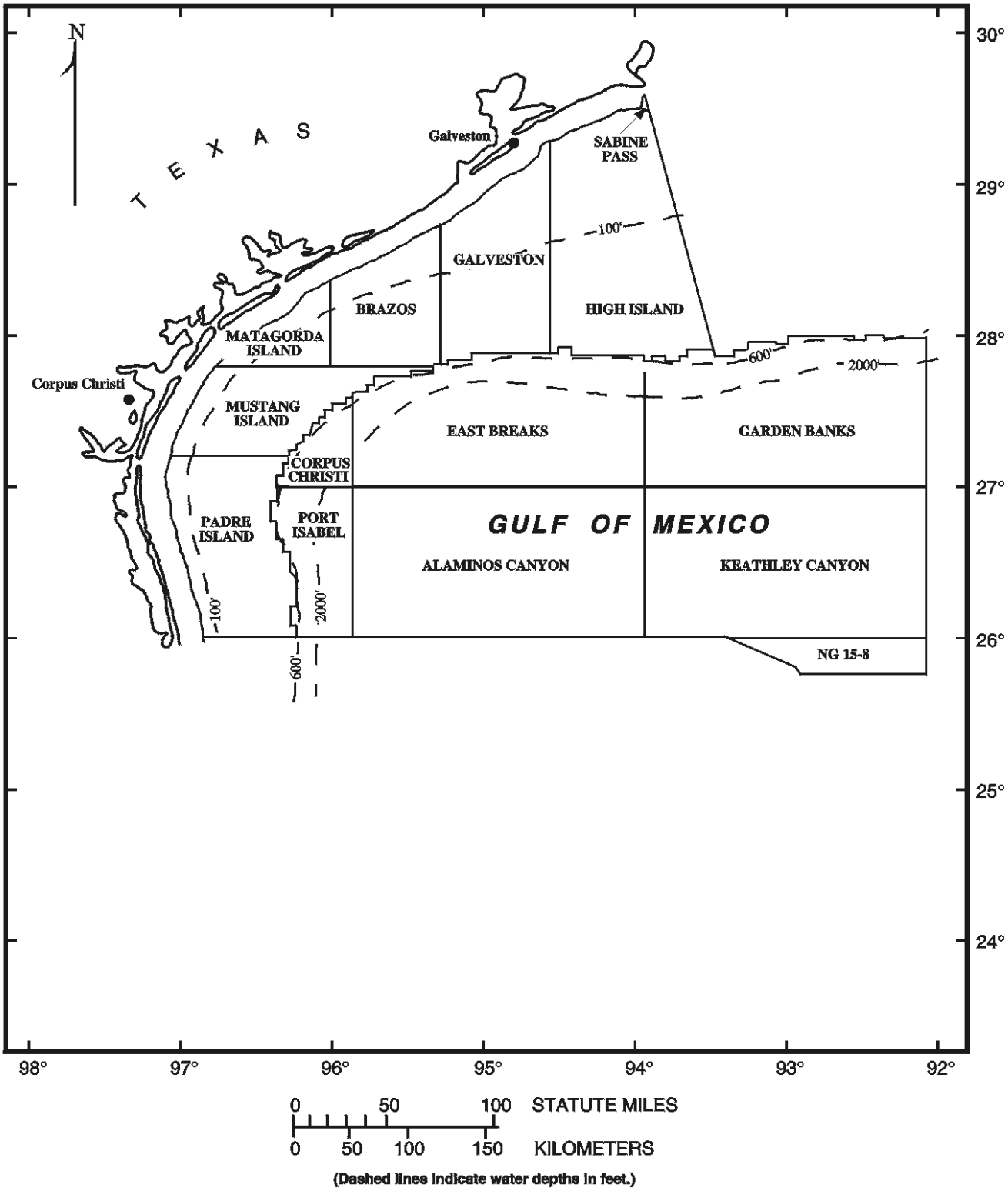

Source: Energy Information Administration, Office of Oil and Gas.

Figure 7. Central Planning Area, Gulf of Mexico Outer Continental Shelf Region

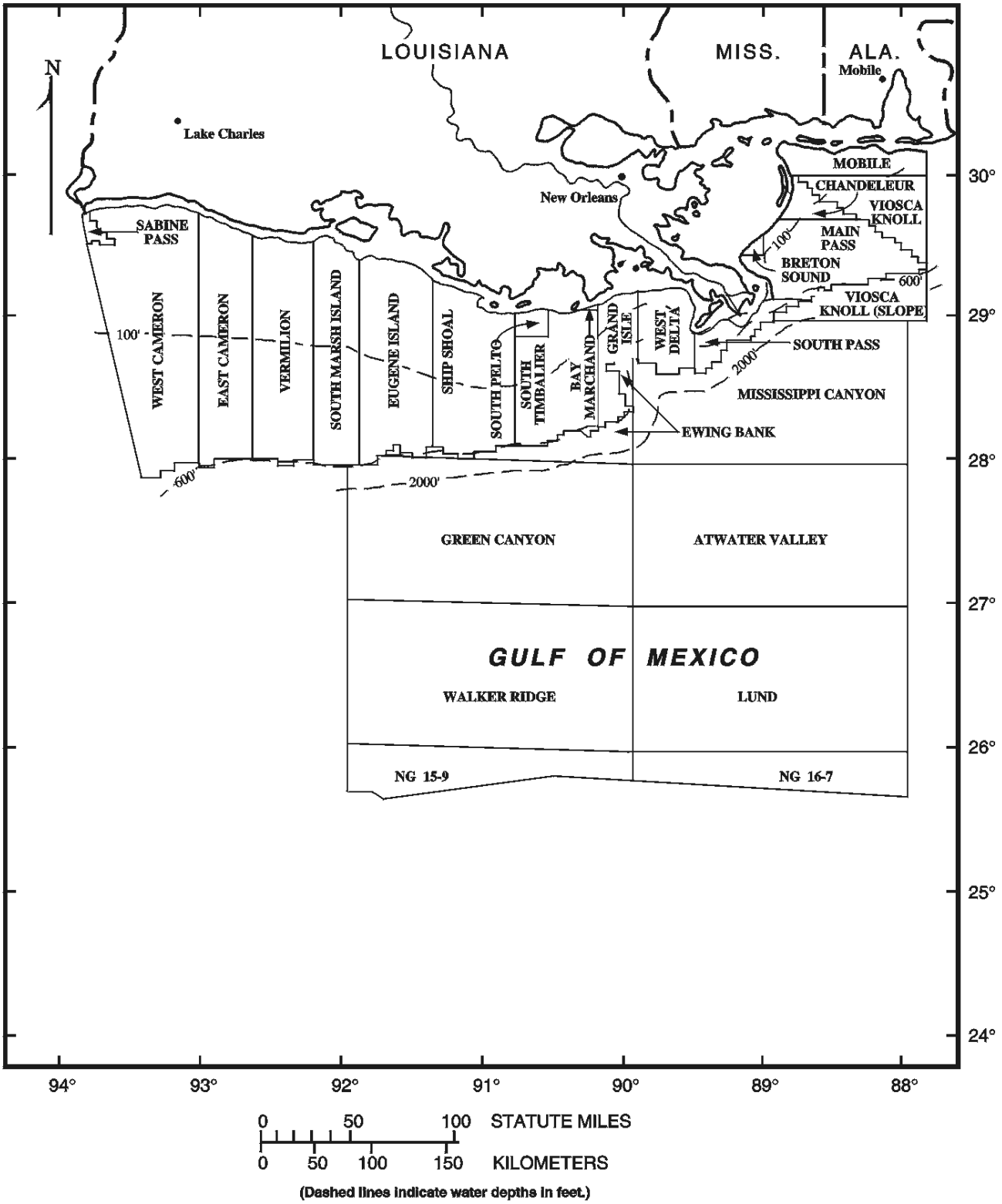

Source: Energy Information Administration, Office of Oil and Gas

Figure 8. Eastern Planning Area, Gulf of Mexico Outer Continental Shelf Region

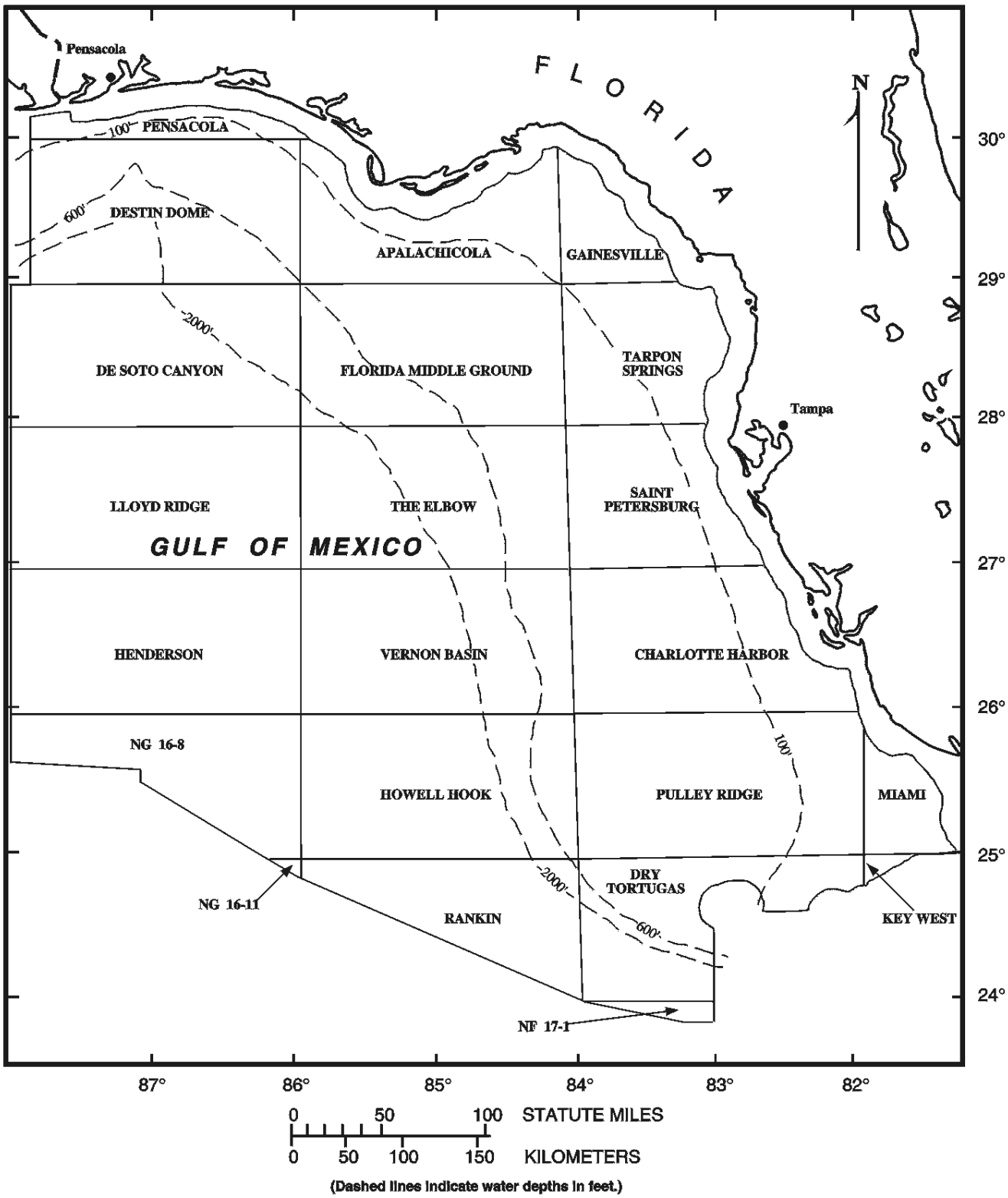

Source: Energy Information Administration, Office of Oil and Gas