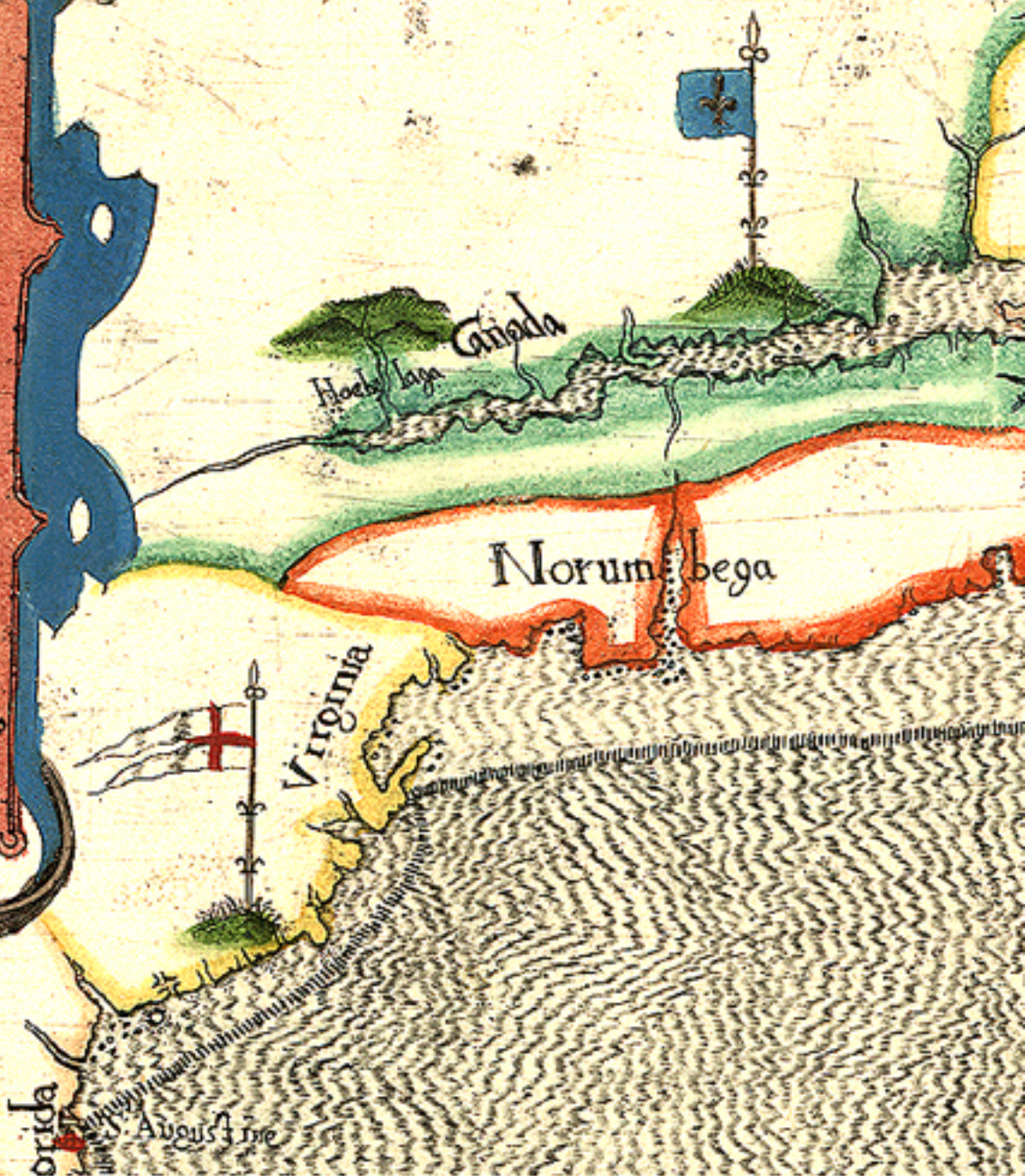
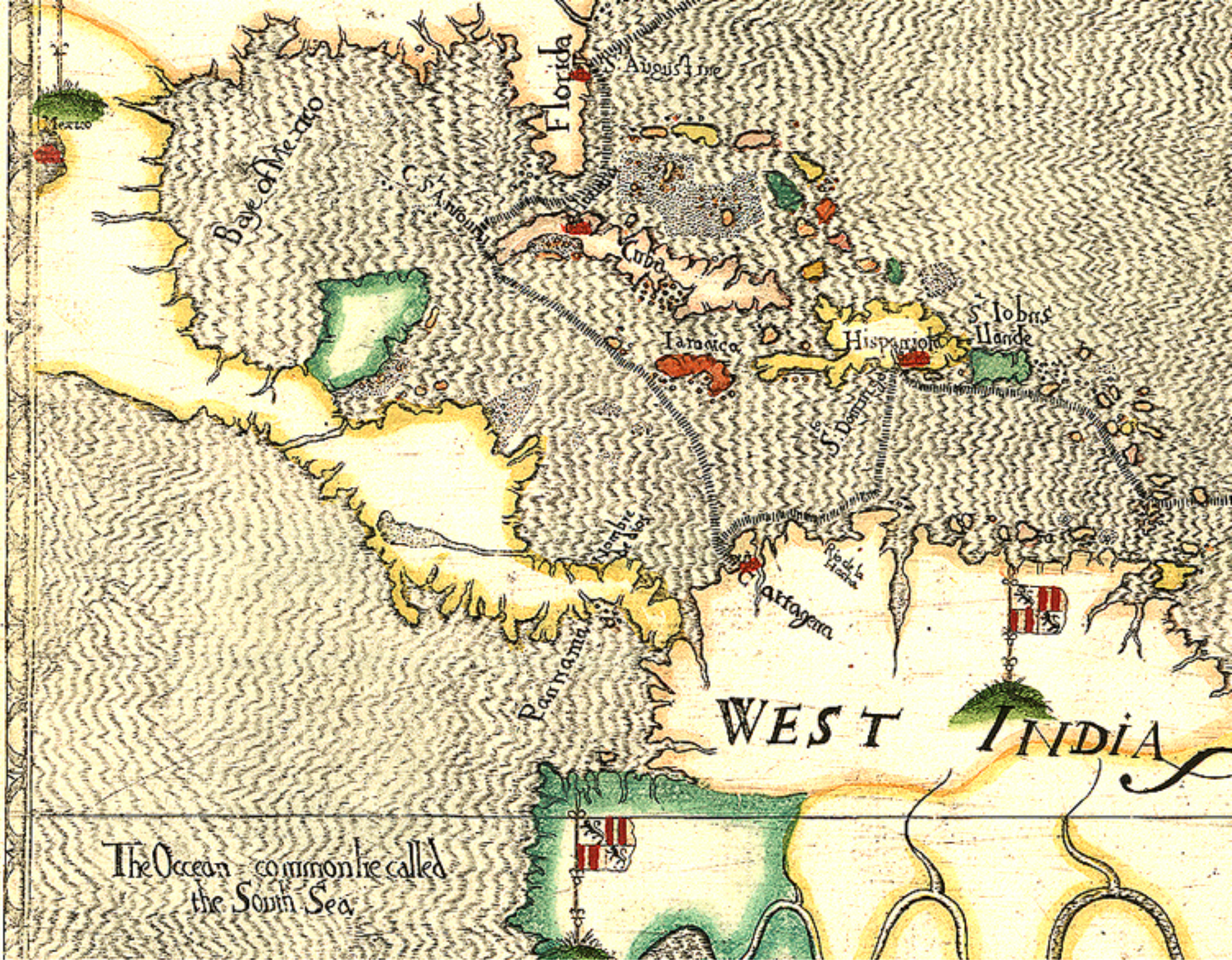


THE Famous West Indian voyadge made
by the English fleet of 23 shippes and Barkez
wher in were gotten the Townes of S. IAGO :
S. DOMINGO, CARTAGENA and
S. AVGVSTINES the same beinge begon
from Plimmouth in the Moneth of September
1585 and ended at Portesmouth in Iulie
1586 the whole course of the saide Viadge
beinge plainlie described by the prickd line
Newlie come forth by Baptista, B. 1586






The Ocean commonlie called
the South Sea

The Ocean commonlie called
the South Sea

Limma

The Countrey of Peru

North



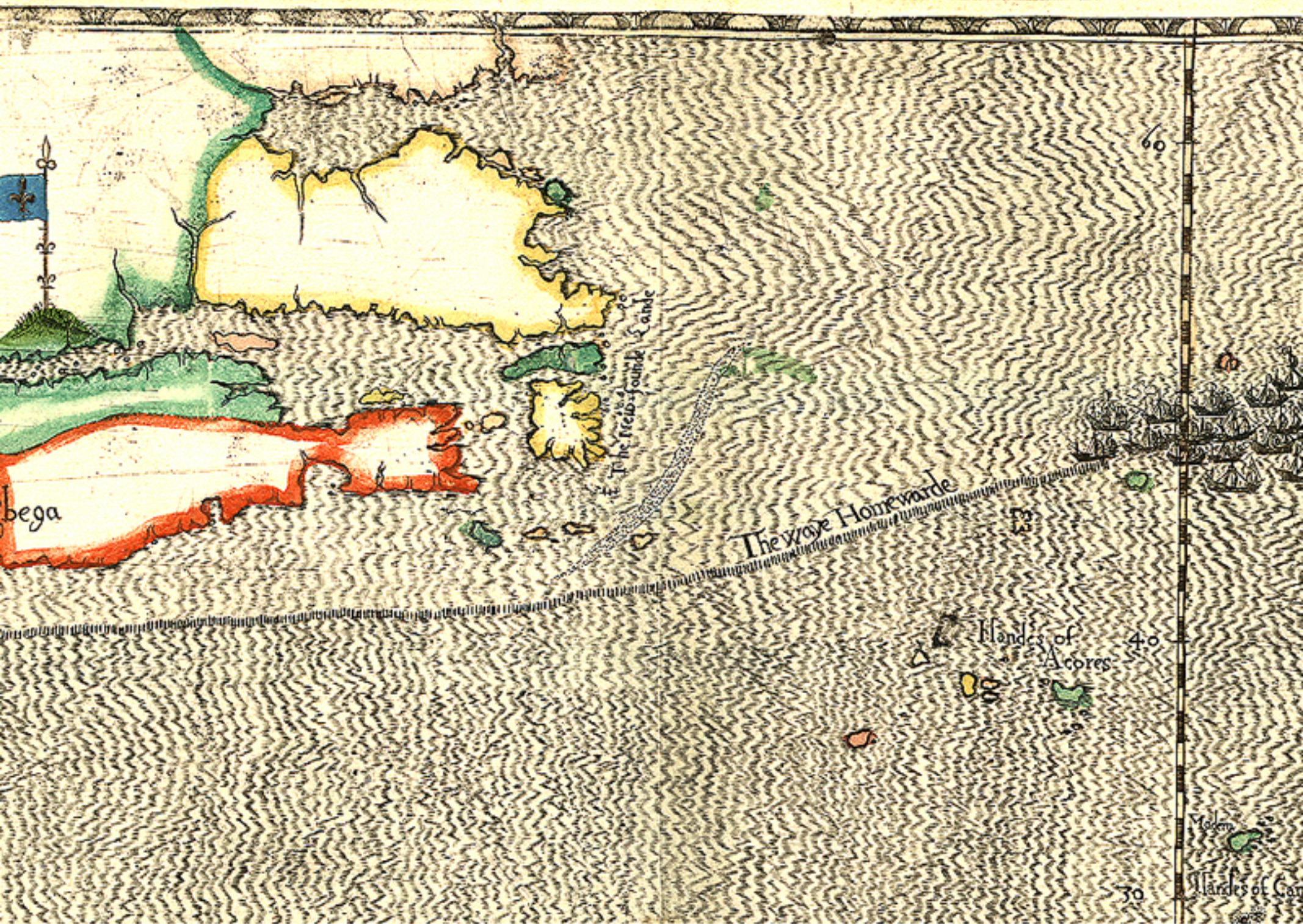
Sea Camye

West



Seventien or 18 Degres
Plata lye the Strait

South





Scale of 500 Leagues

obns
nde

30

Islands of Car

20

c. Black

Islands of Copo Verde

The way Outward

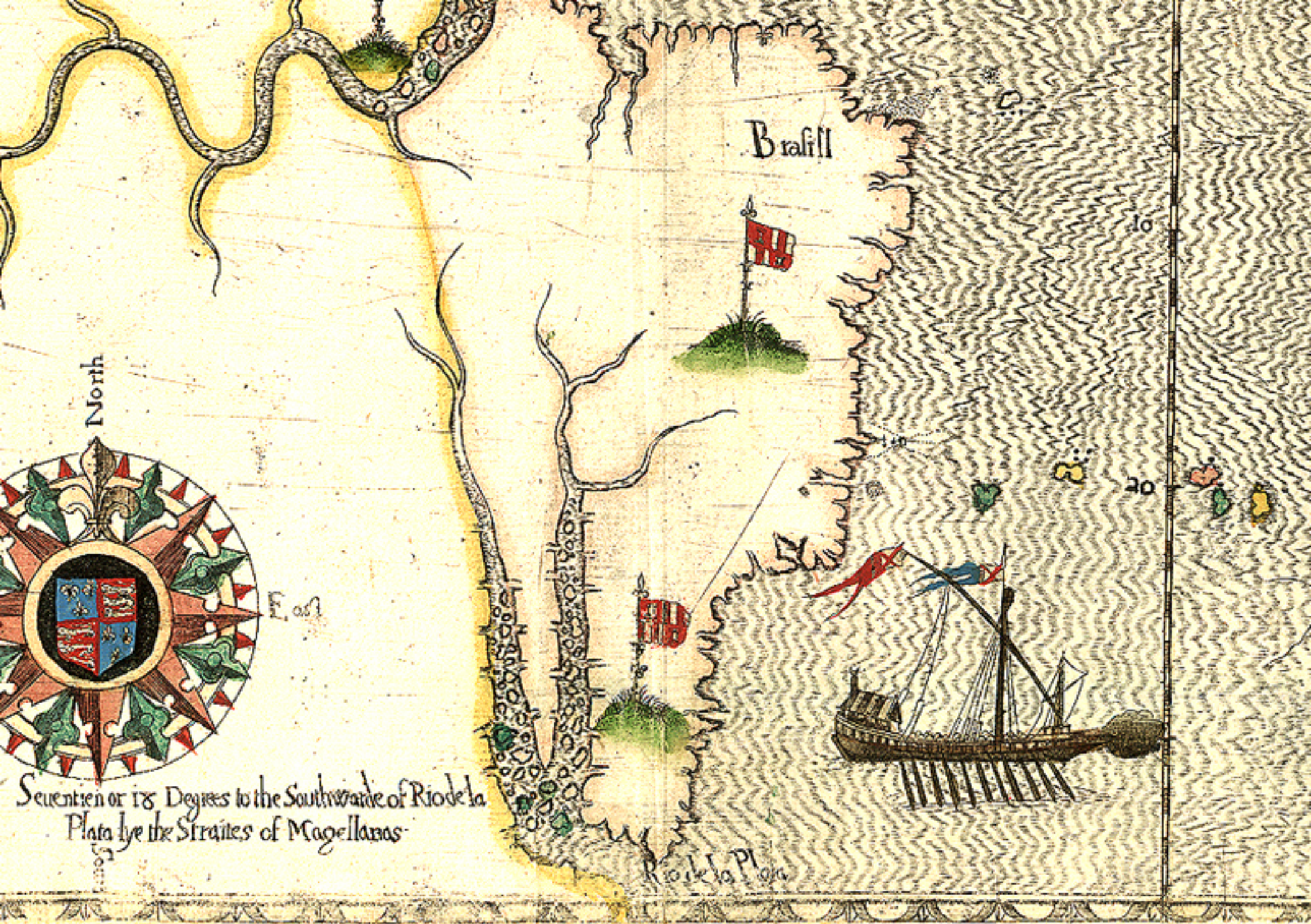
Savage

10

INDIA

Equinoctial

Line



Brafill

10

20

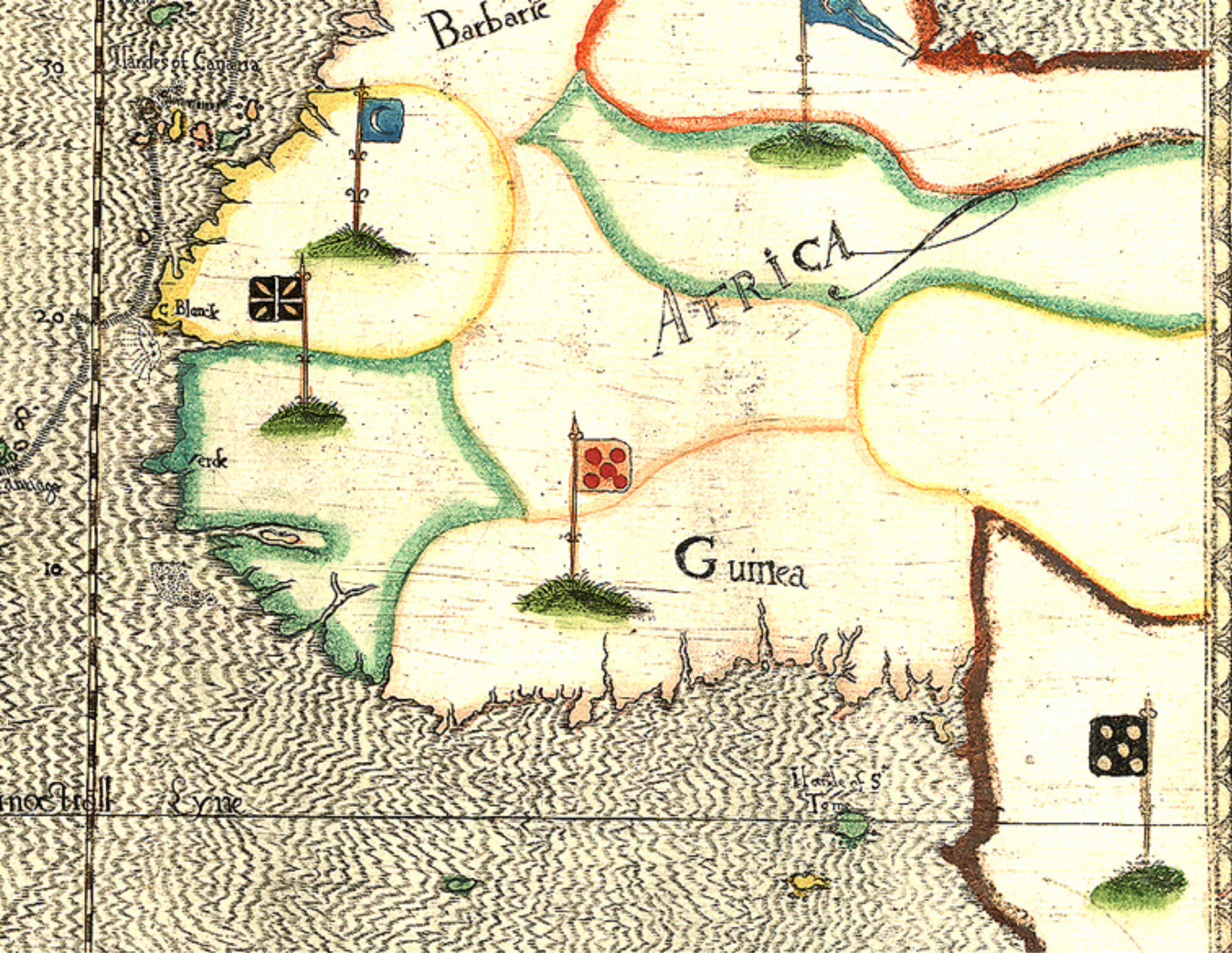
North

East

Seventien or 18 Degrees to the Southward of Riode la Plata lye the Straites of Magellanas

Riode la Plata





Barbarie

Hades of Canaria

30

20

c. Blanc

Verde

AFRICA

Guinea

Hades of S. Tom

Lynae

100

