

P.L. 94-171 VOTING DISTRICT/STATE LEGISLATIVE DISTRICT OUTLINE MAP (CENSUS 2000)

39 619762N
87 165173W

39 619762N
87 015562W

GEOGRAPHIC AREAS LEGEND

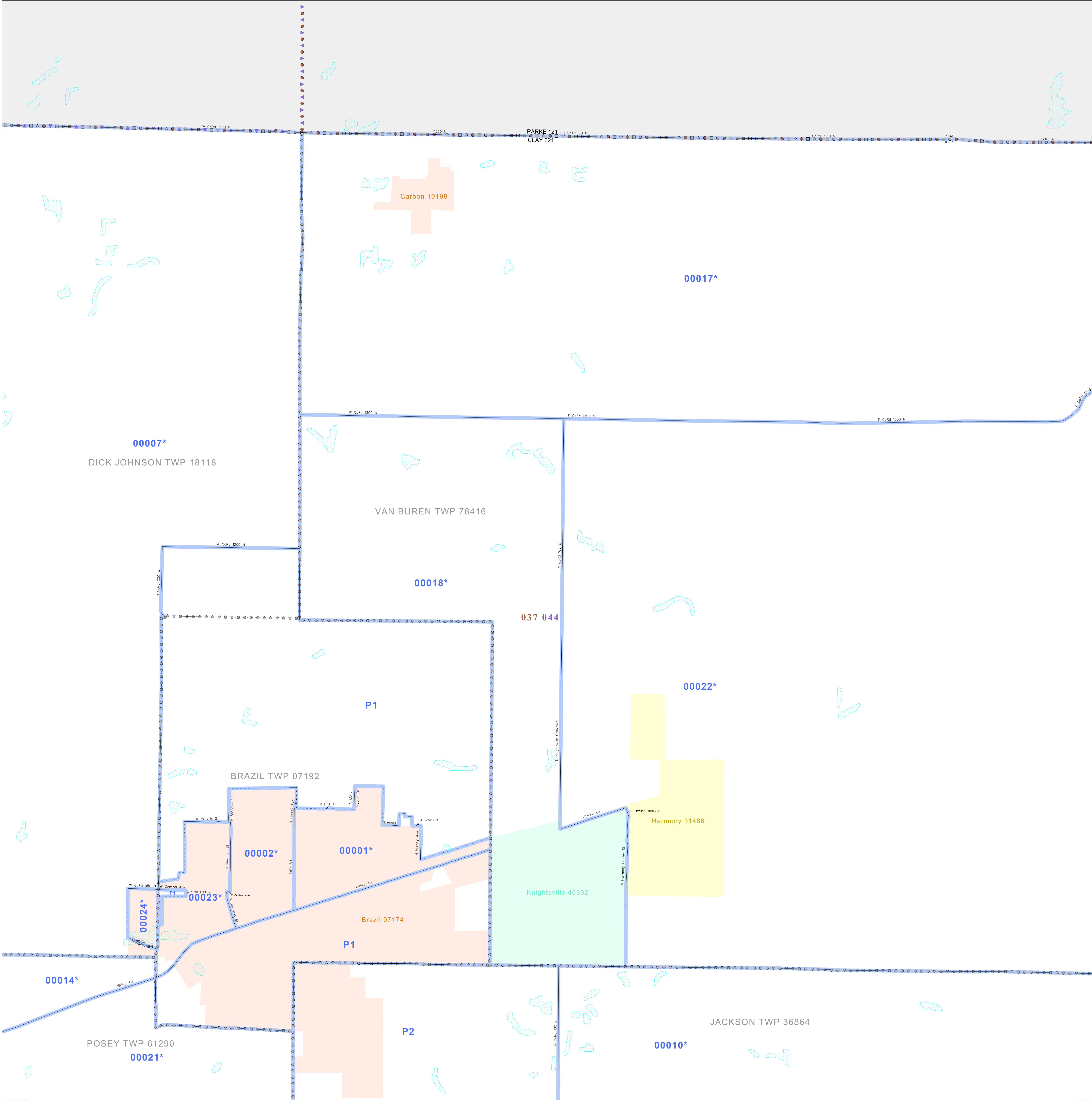
SYMBOL	NAME STYLE
*****	INTERNATIONAL
///////	STATE
■■■■■	COUNTY
○○○○○	MINOR CIVIL DIV' Consolidated City
■ ■ ■ ■ ■	Incorporated Place ¹
■ ■ ■ ■ ■	Census Designated Place ²
■ ■ ■ ■ ■	Voting District ³
● ● ● ● ●	SLD-Senate
▲ ▲ ▲ ▲ ▲	SLD-House
■ ■ ■ ■ ■	Military
Inset	Out Area

¹ A "*" following a place name indicates that the place is coterminous with a MCD. A "-" indicates that the place is also a false MCD. In both cases, the MCD name is shown only when it differs from the place name.

² A "*" following a VTD code indicates an actual voting district. Its absence indicates that the VTD is a pseudo-voting district or no information is available as to its status.

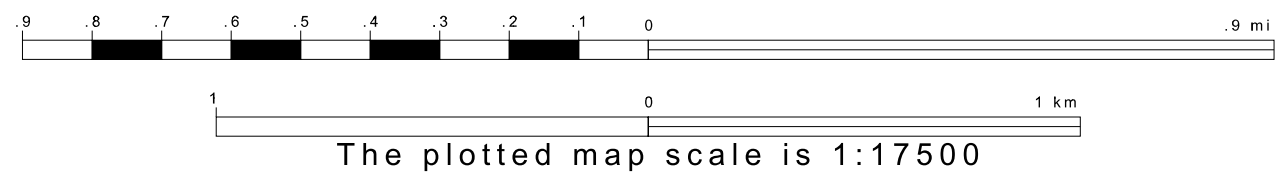
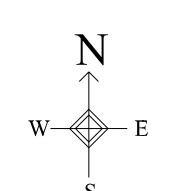
Voting Districts

Code	Name
P1	3-5 (Brazil 3,4,5) Voting District
P2	00011 Jackson 2, 00020 (Jackson 5) Voting District
00001*	Brazil Precinct 1
00002*	Brazil Precinct 2
00003*	Dick Johnson Precinct
00004*	Jackson Precinct 1
00005*	Jackson Precinct 2
00006*	Van Buren Precinct
00007*	Van Buren Precinct 1
00008*	Van Buren Precinct 2
00009*	Posey Precinct 1
00010*	Van Buren Precinct 3
00011*	Brazil Precinct 3
00012*	Brazil Precinct 4
00013*	Brazil 6x (MVI) Voting District

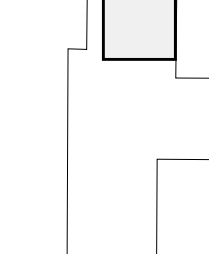


39 503653N
87 165173W

39 503653N
87 015562W



Sheet Location within County



Key to Adjacent Sheets

1	2	3
4	5	6

ST: Indiana (18)
 COU: Clay (021)
 SHEET 2 OF 11 PARENT SHEETS

