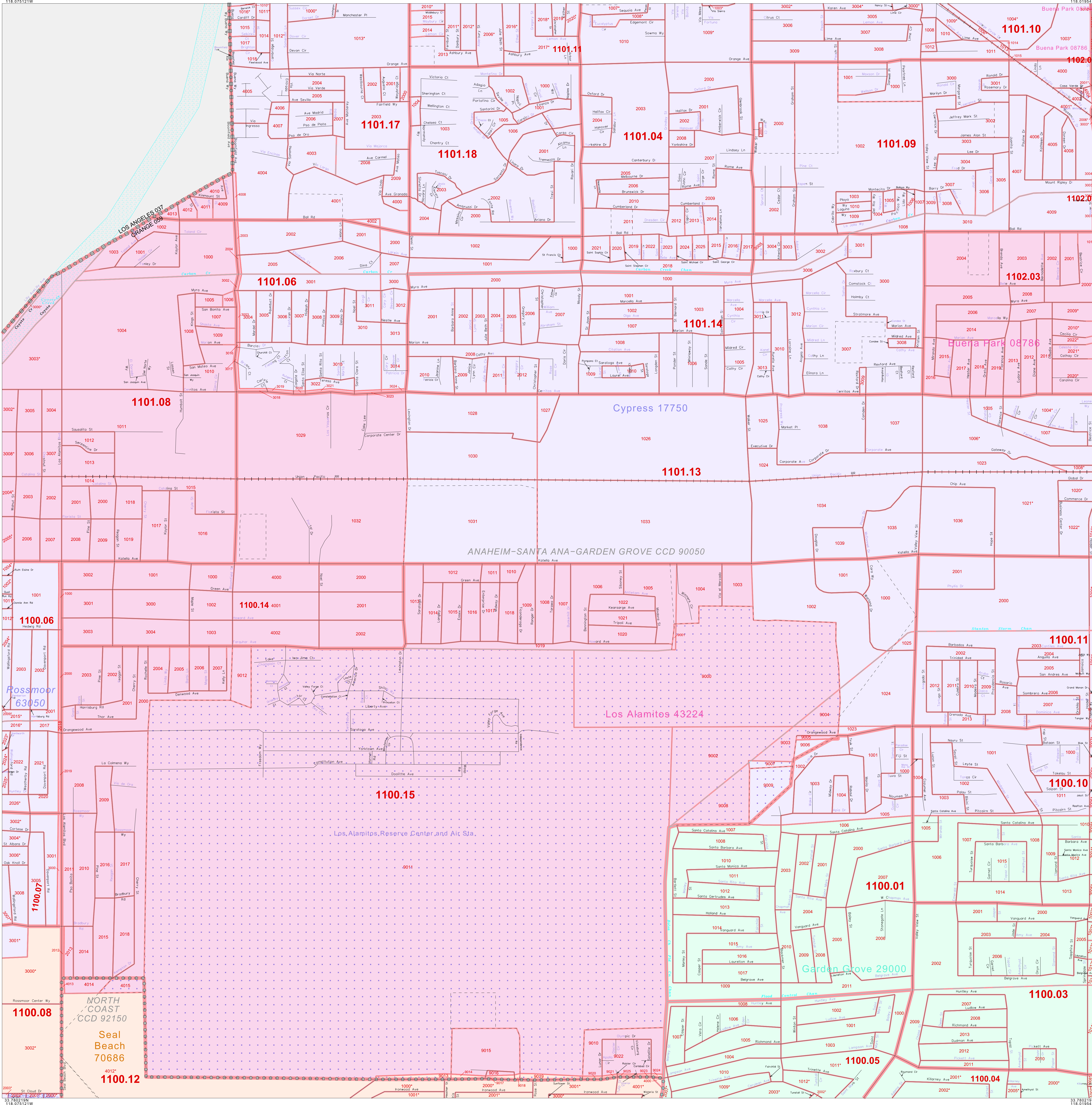


P. L. 94-171 COUNTY BLOCK MAP (CENSUS 2000)

33 826708N
118.075121W

33 826708N
118.075121W



GEOGRAPHIC AREAS LEGEND

- SYMBOL NAME STYLE
- ***** INTERNATIONAL
- ***** AIR (FEDERAL)
- ***** Trust Land
- ***** TDSA
- STATE
- COUNTY
- CENSUS COUNTY DIV.
- Incorporated Place
- Census Designated Place
- Corporate Offset Boundary
- Census Tract
- BLOCK

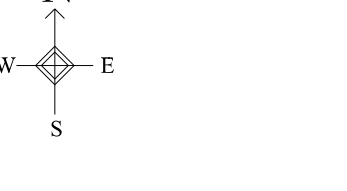
Inset Out Area

Abbreviation Reference: AIR = American Indian Reservation; TDSA = Tribal Designated Statistical Area; Trust Land = Off-Reservation Trust Land

1 A * * following a block number indicates that the block number is repeated elsewhere in the block.

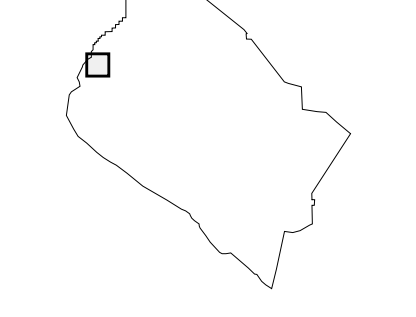
33 826708N
118.075121W

33 826708N
118.075121W



The plotted map scale is 1:7000


Sheet Location within County



Key to Adjacent Sheets

14	15
22	23
24	32
33	34

ST: California (06)
COU: Orange (059)
SHEET 23 OF 103 PARENT SHEETS



All legal boundaries and names are as of January 1, 2000. The boundaries shown on this map are for Census Bureau statistical data collection and tabulation purposes only; their depiction and designation for statistical purposes does not constitute a determination of jurisdictional authority or rights of ownership or entitlement. U.S. DEPARTMENT OF COMMERCE Economics and Statistics Administration U.S. Census Bureau