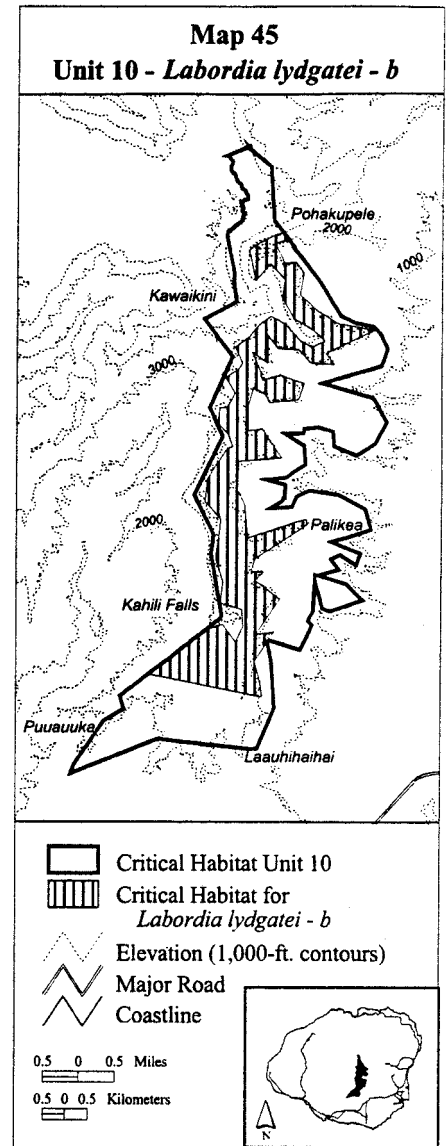


2438293; 450535, 2438535; 450100, 2438800; 449835, 2439259; 449907, 2439669; 449773, 2439813; 449569, 2440031; 449255, 2439645; 449122, 2440175; 449086, 2440321; 449255, 2440442; 449617, 2440635; 449861, 2440726; 449987, 2440561; 449690, 2440490; 449823, 2440174; 449883, 2440031; 449894, 2440032; 450149, 2440055; 450318, 2439814; 450245, 2439331; 450632, 2438969; 450873, 2438824; 451090, 2438679; 451911, 2438534; 450825, 2438003; 451018, 2437762; 450487, 2437810; 450221, 2438100; 449762, 2438124; 449521, 2438414; 449521, 2437810; 449183, 2438028; 449352, 2437617; 449400, 2437424; 449810, 2437521; 450342, 2437352; 450221, 2436989; 449569, 2436917; 449472, 2437110; 449207, 2437255; 449086, 2436845; 449086, 2436555; 449086, 2436289; 449400, 2436314; 449835, 2435686; 448869, 2435589; 448844, 2434961; 449014, 2434623; 449086, 2433875; 450390, 2434309; 450414, 2434165; 449255, 2433416; 449158, 2433126; 449448, 2433126; 449255, 2432933; 449810, 2432523; return to starting point.

(B) Note: Map 45 follows:



(xlv) Kauai 10—*Labordia lydgatei*—b (1,035 ha; 2,558 ac)

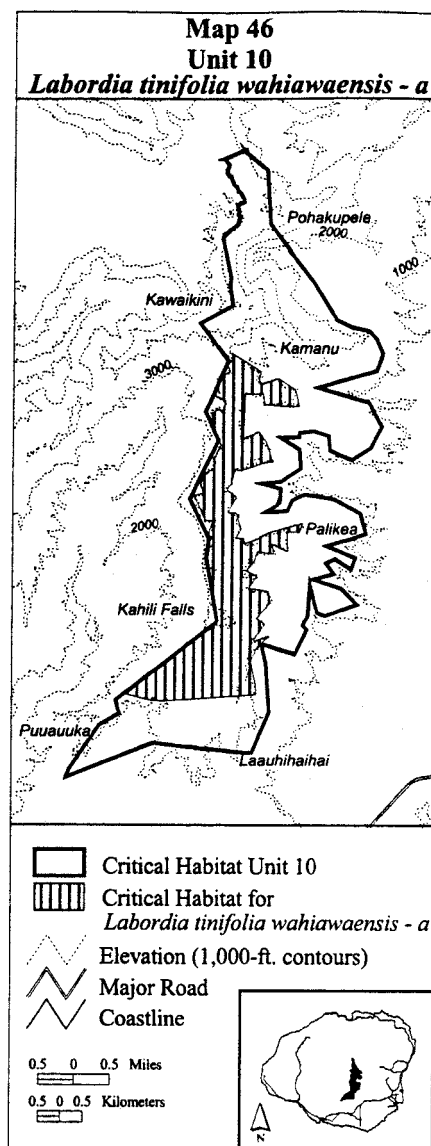
(A) Unit consists of the following 97 boundary points: Start at 449391, 2431894; 449279, 2431726; 449412, 2431749; 449690, 2431798; 449457, 2431436; 449255, 2431122; 449376, 2430639; 449421, 2430343; 446873, 2430844; 448170, 2431840; 448531, 2431943; 448820, 2431557; 448989, 2431895; 448965, 2432281; 448482, 2432426; 448508, 2432672; 448531, 2432885; 448362, 2433440; 448458, 2434020; 448482, 2434310; 448120, 2434696; 448168, 2435203; 448627, 2435903; 448748, 2435927; 448627, 2436217; 448410, 2436458; 448458, 2436796; 448603, 2436796; 448724, 2436965; 448796, 2437134; 448579, 2437473; 448869, 2437666; 448965, 2437810; 448796, 2438149; 449110, 2438390; 449327, 2438655; 449593, 2438848; 449931, 2438655; 450245, 2438317; 450511, 2438148; 450801,

(xlvii) Kauai 10—*Labordia tinifolia* var. *wahiawaensis*—a (913 ha; 2,255 ac)

(A) Unit consists of the following 89 boundary points: Start at 448798, 2438127; 449165, 2437887; 449468, 2437696; 449420, 2437473; 449516, 2437425; 449867, 2437552; 450250, 2437297; 450329, 2436930; 450170, 2436914; 449563, 2436962; 449516, 2437201; 449117, 2437201; 449101, 2436627; 449069, 2436196; 449436, 2436356; 449579, 2436132; 449739, 2435670; 449579, 2435654; 449021, 2435463; 448893, 2435494; 448814, 2435175; 448718, 2435048; 448941, 2434888; 448750, 2434537; 448941, 2434521; 449037, 2434154; 448941, 2433963; 449101, 2433963; 449117, 2433835; 449468, 2433979; 449659, 2434090; 450425, 2434298; 450361, 2434106; 450074, 2434106; 450090, 2433676; 449739, 2433835; 449771, 2433628; 449420, 2433660; 449324, 2433436; 449165, 2433245; 449404,

2433133; 449228, 2432846; 449420, 2432830; 449659, 2432782; 449707, 2432527; 449420, 2432192; 449595, 2432048; 449340, 2431713; 449356, 2431681; 449675, 2431777; 449404, 2431506; 449276, 2431218; 449388, 2430692; 449404, 2430484; 449404, 2430484; 447362, 2430345; 447060, 2430364; 446435, 2430508; 448515, 2432105; 448503, 2432172; 448267, 2433542; 448294, 2433768; 448383, 2433787; 448415, 2433963; 448303, 2434059; 448415, 2434362; 448223, 2434362; 448111, 2434649; 447968, 2434904; 448191, 2434968; 448127, 2435159; 448207, 2435415; 448415, 2435510; 448415, 2435750; 448574, 2436037; 448494, 2436244; 448462, 2436277; 448367, 2436488; 448367, 2436771; 448526, 2436866; 448606, 2436787; 448670, 2437058; 448446, 2437186; 448510, 2437313; 448510, 2437448; 448571, 2437587; 448766, 2437696; 448718, 2437856; 448829, 2437999; return to starting point.

(B) Note: Map 46 follows:

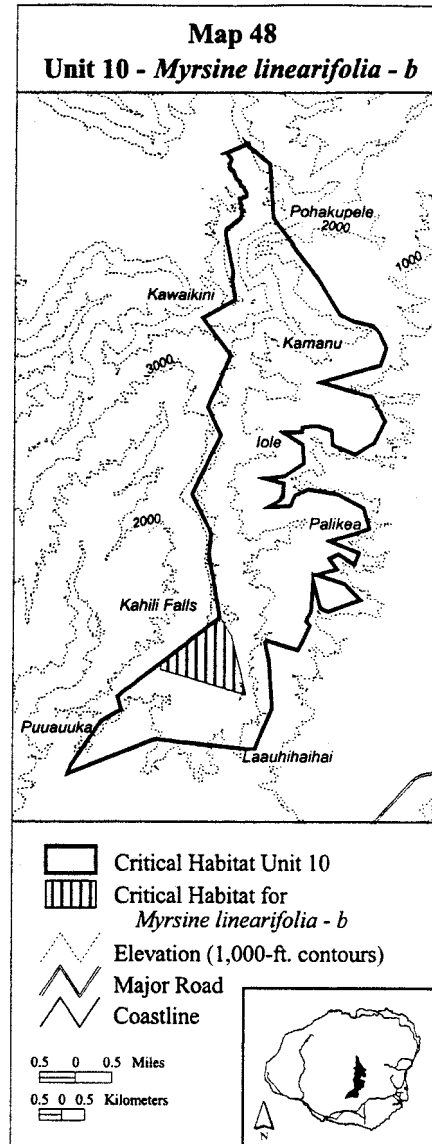
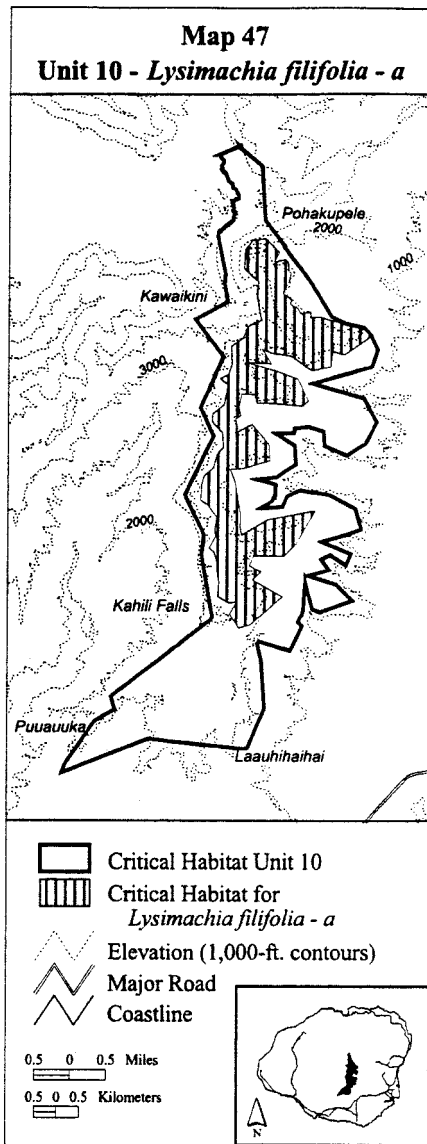


2433481; 449449, 2433495; 449345, 2433287; 449613, 2433139; 449420, 2432961; 450088, 2432589; 449381, 2431977; 449117, 2431900; 448904, 2432197; 449065, 2432473; 448889, 2432462; 448635, 2432590; 448650, 2432917; 448613, 2433130; 448599, 2433373; 448547, 2433571; 448444, 2433659; 448580, 2433916; 448573, 2434107; 448610, 2434346; 448386, 2434622; 448239, 2434732; 448261, 2435063; 448312, 2435268; 448522, 2435445; 448610, 2435753; 448749, 2435904; 448720, 2436242; 448496, 2436469; 448485, 2436660; 448753, 2436862; 448830, 2437318; 448669, 2437450; 448845, 2437549; 448922, 2437766; 448915, 2438166; 449164, 2438353; 449293, 2438629; 449580, 2438754; 449469, 2439364; 449522, 2439625; 449191, 2439915; 449211, 2440336; 449375, 2440536; 449671, 2440580; 449971, 2440270; 449870, 2440076; 449899, 2440063; 450011, 2440098; 450059, 2440101; 450106, 2440129; 450147, 2440093; 450162, 2440075; 450162, 2440075; 450162, 2440075; 450185, 2440030; 450190, 2440016; 450203, 2439969; 450175, 2439897; 450247, 2439815; 450203, 2439630; 450115, 2439486; 450071, 2439407; 450084, 2439338; 450175, 2439294; 450238, 2439250; 450252, 2439220; 450237, 2439156; 450297, 2439075; 450379, 2439062; 450463, 2438924; 450671, 2438949; 450714, 2438836; 450940, 2438833; return to starting point.

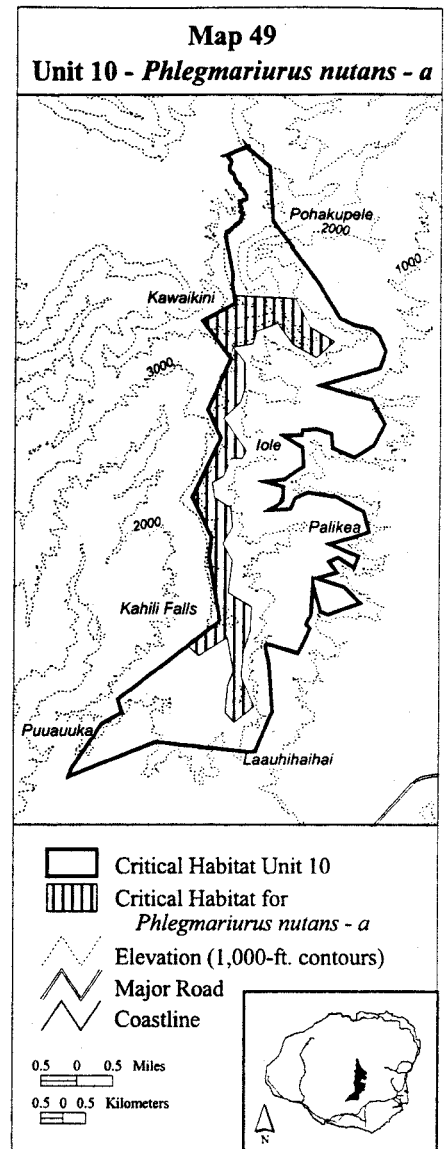
(B) Note: Map 47 follows:

(xlvi) Kauai 10—*Lysimachia filifolia*—a (995 ha; 2,458 ac)

(A) Unit consists of the following 113 boundary points: Start at 451083, 2438783; 451901, 2438605; 452064, 2438426; 451856, 2438263; 451455, 2437996; 451187, 2438070; 451143, 2437728; 450727, 2437639; 450252, 2437966; 449850, 2438026; 449613, 2438100; 449806, 2437788; 449271, 2437818; 449925, 2437625; 450415, 2437446; 450653, 2436956; 450519, 2436837; 449776, 2436897; 449494, 2436897; 449449, 2437090; 449152, 2437105; 449093, 2436808; 449122, 2436615; 449018, 2436541; 449063, 2436318; 449018, 2436229; 449390, 2436422; 449628, 2436125; 449761, 2435976; 449791, 2435605; 449167, 2435427; 448900, 2435412; 449018, 2435115; 449078, 2434773; 449137, 2434416; 449122, 2434149; 449167, 2433956; 449761, 2434298; 450816, 2434491; 450400, 2433763; 450118,



2433974; 447886, 2434845; 448515, 2436159; 448226, 2436801; 448728, 2437943; 448103, 2438785; 448819, 2439175; return to starting point.
(B) Note: Map 49 follows:



(xlvi) Kauai 10—*Myrsine linearifolia*—b (167 ha; 413 ac)

(A) Unit consists of the following 6 boundary points: Start at 448507, 2432148; 448782, 2431712; 449112, 2430394; 447193, 2430959; 447222, 2431112; 448515, 2432105; return to starting point.

(B) Note: Map 48 follows:

(xlix) Kauai 10—*Phlegmariurus nutans*—a (620 ha; 1,533 ac)

(A) Unit consists of the following 47 boundary points: Start at 448793, 2439345; 450186, 2439278; 450512, 2438647; 451062, 2438321; 450655, 2437974; 450105, 2438280; 449779, 2438728; 449310, 2438545; 449228, 2438280; 448780, 2438199; 449045, 2437852; 449065, 2437302; 448943, 2436956; 448576, 2436610; 449086, 2435876; 449004, 2435713; 448760, 2435713; 448576, 2435306; 448332, 2435163; 448373, 2434837; 448739, 2434613; 448780, 2434165; 448576, 2433818; 448780, 2433452; 448699, 2432739; 449229, 2432413; 449208, 2431903; 449045, 2431434; 449004, 2430864; 449290, 2430212; 448841, 2429845; 448638, 2430069; 448699, 2430681; 448821, 2430986; 448678, 2431740; 448047, 2431333; 447800, 2431556; 448515, 2432105; 448503, 2432172; 448267, 2433542; 448319,

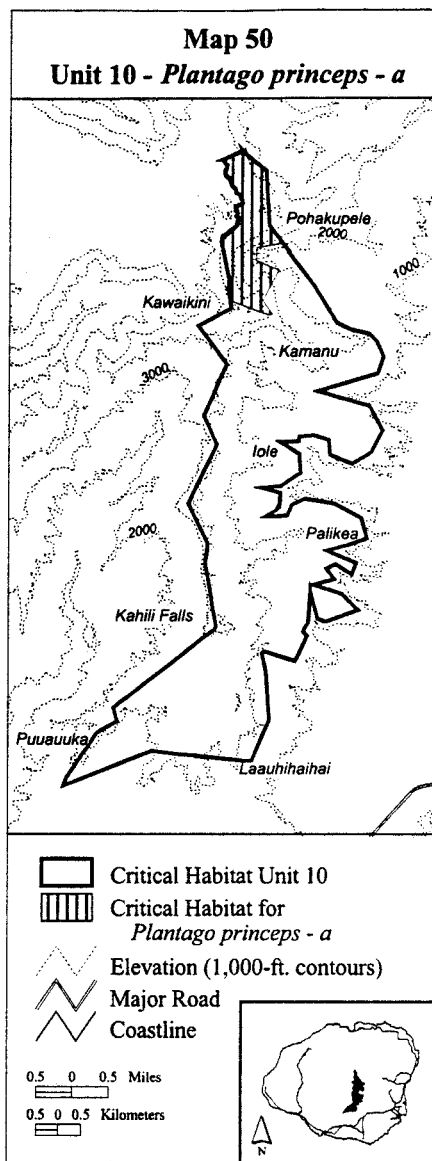
(l) Kauai 10—*Plantago princeps*—a (276 ha; 683 ac)

(A) Unit consists of the following 195 boundary points: Start at 449378, 2440492; 449378, 2440219; 449753, 2440049; 449884, 2440014; 449514, 2439343; 449731, 2439042; 449653, 2439026; 448873, 2439316; 448605, 2440582; 448605, 2440585; 448604, 2440594; 448603, 2440603; 448601, 2440618; 448600, 2440627; 448599, 2440637; 448600, 2440668; 448601, 2440679; 448606, 2440704; 448612, 2440722; 448615, 2440731; 448619, 2440740; 448622, 2440749; 448630, 2440759; 448638, 2440764; 448650, 2440769; 448663, 2440773; 448678, 2440780; 448691, 2440790; 448711,

2440806; 448720, 2440813; 448727,
 2440820; 448735, 2440829; 448745,
 2440841; 448764, 2440857; 448788,
 2440878; 448802, 2440889; 448811,
 2440896; 448841, 2440914; 448861,
 2440927; 448877, 2440939; 448918,
 2440982; 448940, 2441006; 448941,
 2441024; 448943, 2441044; 448943,
 2441053; 448943, 2441063; 448944,
 2441075; 448948, 2441084; 448954,
 2441097; 448964, 2441109; 448969,
 2441116; 448971, 2441119; 448972,
 2441136; 448973, 2441143; 448972,
 2441150; 448967, 2441159; 448961,
 2441163; 448949, 2441170; 448941,
 2441177; 448933, 2441184; 448930,
 2441194; 448926, 2441212; 448934,
 2441230; 448940, 2441238; 448944,
 2441250; 448946, 2441259; 448948,
 2441264; 448948, 2441273; 448948,
 2441281; 448944, 2441291; 448935,
 2441302; 448928, 2441313; 448925,
 2441322; 448920, 2441333; 448919,
 2441341; 448917, 2441357; 448916,
 2441369; 448918, 2441381; 448922,
 2441392; 448930, 2441400; 448936,
 2441403; 448940, 2441404; 448945,
 2441411; 448948, 2441420; 448952,
 2441427; 448964, 2441441; 448971,
 2441443; 449003, 2441449; 449032,
 2441461; 449040, 2441466; 449049,
 2441471; 449053, 2441472; 449060,
 2441481; 449064, 2441492; 449065,
 2441502; 449066, 2441511; 449061,
 2441528; 449050, 2441561; 449046,
 2441569; 449043, 2441578; 449037,
 2441588; 449030, 2441595; 449017,
 2441611; 449012, 2441616; 449009,
 2441625; 449006, 2441639; 449004,
 2441650; 449000, 2441660; 448995,
 2441668; 448986, 2441677; 448972,
 2441689; 448957, 2441700; 448939,
 2441710; 448933, 2441715; 448925,
 2441722; 448915, 2441738; 448913,
 2441753; 448914, 2441760; 448913,
 2441774; 448915, 2441796; 448910,
 2441807; 448900, 2441814; 448890,
 2441818; 448884, 2441820; 448877,
 2441825; 448850, 2441844; 448840,
 2441852; 448831, 2441859; 448820,
 2441871; 448817, 2441884; 448814,
 2441894; 448813, 2441900; 448803,
 2441914; 448789, 2441938; 448787,
 2441967; 448781, 2441990; 448777,
 2442002; 448773, 2442013; 448768,
 2442019; 448764, 2442029; 448755,
 2442041; 448746, 2442051; 448736,
 2442055; 448728, 2442058; 448723,
 2442061; 448718, 2442069; 448710,
 2442077; 448694, 2442089; 448683,
 2442101; 448677, 2442115; 448675,
 2442123; 448677, 2442140; 448682,
 2442148; 448684, 2442157; 448680,
 2442169; 448674, 2442187; 448671,
 2442202; 448673, 2442209; 448678,
 2442221; 448684, 2442226; 448692,
 2442233; 448699, 2442238; 448705,
 2442250; 448706, 2442257; 448707,

2442267; 448712, 2442283; 448718,
 2442295; 448722, 2442303; 448723,
 2442309; 448724, 2442320; 448721,
 2442331; 448711, 2442341; 448697,
 2442342; 448682, 2442350; 448677,
 2442356; 448673, 2442365; 448671,
 2442369; 448665, 2442379; 448657,
 2442387; 448648, 2442399; 448643,
 2442410; 448642, 2442430; 448642,
 2442440; 448640, 2442451; 448637,
 2442455; 449104, 2442662; 449108,
 2442589; 449074, 2442637; 449099,
 2442572; 449576, 2442210; 449620,
 2441513; 449654, 2441008; 449662,
 2441006; 449663, 2440988; 449955,
 2440602; return to starting point.

(B) Note: Map 50 follows:



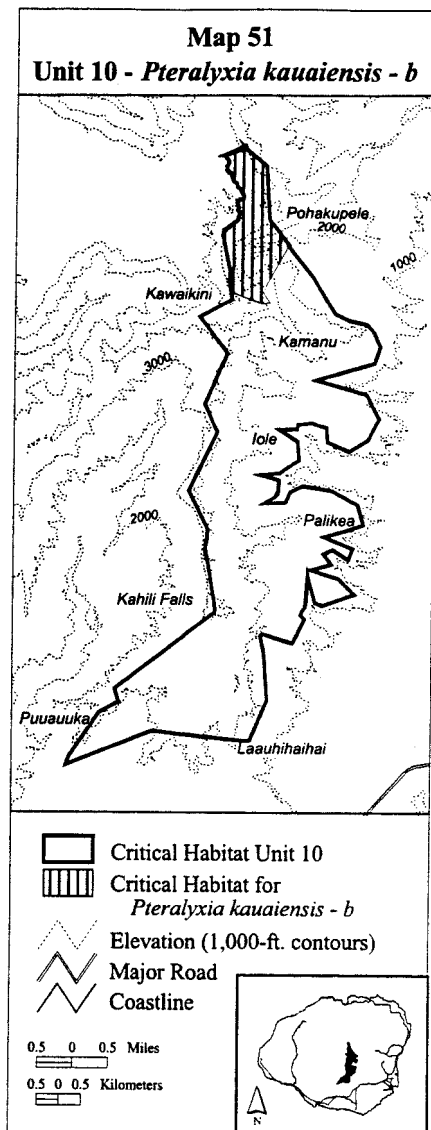
(li) Kauai 10—*Pteralyxia kauaiensis*—b
 (304 ha; 751 ac)

(A) Unit consists of the following 183
 boundary points: Start at 448642,
 2442419; 449125, 2442584; 449589,
 2442203; 449662, 2441006; 449663,

2440988; 450101, 2440409; 449514,
 2439343; 449691, 2439097; 449529,
 2439072; 448873, 2439316; 448605,
 2440582; 448605, 2440585; 448604,
 2440594; 448603, 2440603; 448601,
 2440618; 448600, 2440627; 448599,
 2440637; 448600, 2440668; 448601,
 2440679; 448606, 2440704; 448612,
 2440722; 448615, 2440731; 448619,
 2440740; 448622, 2440749; 448630,
 2440759; 448638, 2440764; 448650,
 2440769; 448663, 2440773; 448678,
 2440780; 448691, 2440790; 448711,
 2440806; 448720, 2440813; 448727,
 2440820; 448735, 2440829; 448745,
 2440841; 448764, 2440857; 448788,
 2440878; 448802, 2440889; 448811,
 2440896; 448841, 2440914; 448861,
 2440927; 448877, 2440939; 448918,
 2440982; 448940, 2441006; 448941,
 2441024; 448943, 2441044; 448943,
 2441053; 448943, 2441063; 448944,
 2441075; 448948, 2441084; 448954,
 2441097; 448964, 2441109; 448969,
 2441116; 448971, 2441119; 448972,
 2441136; 448973, 2441143; 448972,
 2441150; 448967, 2441159; 448961,
 2441163; 448949, 2441170; 448941,
 2441177; 448933, 2441184; 448930,
 2441194; 448926, 2441212; 448934,
 2441230; 448940, 2441238; 448944,
 2441250; 448946, 2441259; 448948,
 2441264; 448948, 2441273; 448948,
 2441281; 448944, 2441291; 448935,
 2441302; 448928, 2441313; 448925,
 2441322; 448920, 2441333; 448919,
 2441341; 448917, 2441357; 448916,
 2441369; 448918, 2441381; 448922,
 2441392; 448930, 2441400; 448936,
 2441403; 448940, 2441404; 448945,
 2441411; 448948, 2441420; 448952,
 2441427; 448964, 2441441; 448971,
 2441443; 449003, 2441449; 449032,
 2441461; 449040, 2441466; 449049,
 2441471; 449053, 2441472; 449060,
 2441481; 449064, 2441492; 449065,
 2441502; 449066, 2441511; 449061,
 2441528; 449050, 2441561; 449046,
 2441569; 449043, 2441578; 449037,
 2441588; 449030, 2441595; 449017,
 2441611; 449012, 2441616; 449009,
 2441625; 449006, 2441639; 449004,
 2441650; 449000, 2441660; 448995,
 2441668; 448986, 2441677; 448972,
 2441689; 448957, 2441700; 448939,
 2441710; 448933, 2441715; 448925,
 2441722; 448915, 2441738; 448913,
 2441753; 448914, 2441760; 448913,
 2441774; 448915, 2441796; 448910,
 2441807; 448900, 2441814; 448890,
 2441818; 448884, 2441820; 448877,
 2441825; 448850, 2441844; 448840,
 2441852; 448831, 2441859; 448820,
 2441871; 448817, 2441884; 448814,
 2441894; 448813, 2441900; 448803,
 2441914; 448789, 2441938; 448787,
 2441967; 448781, 2441990; 448777,
 2442002; 448773, 2442013; 448768,

2442019; 448764, 2442029; 448755, 2442041; 448746, 2442051; 448736, 2442055; 448728, 2442058; 448723, 2442061; 448718, 2442069; 448710, 2442077; 448694, 2442089; 448683, 2442101; 448677, 2442115; 448675, 2442123; 448677, 2442140; 448682, 2442148; 448684, 2442157; 448680, 2442169; 448674, 2442187; 448671, 2442202; 448673, 2442209; 448678, 2442221; 448684, 2442226; 448692, 2442233; 448699, 2442238; 448705, 2442250; 448706, 2442257; 448707, 2442267; 448712, 2442283; 448718, 2442295; 448722, 2442303; 448723, 2442309; 448724, 2442320; 448721, 2442331; 448711, 2442341; 448697, 2442342; 448682, 2442350; 448677, 2442356; 448673, 2442365; 448671, 2442369; 448665, 2442379; 448657, 2442387; 448648, 2442399; 448643, 2442410; return to starting point.

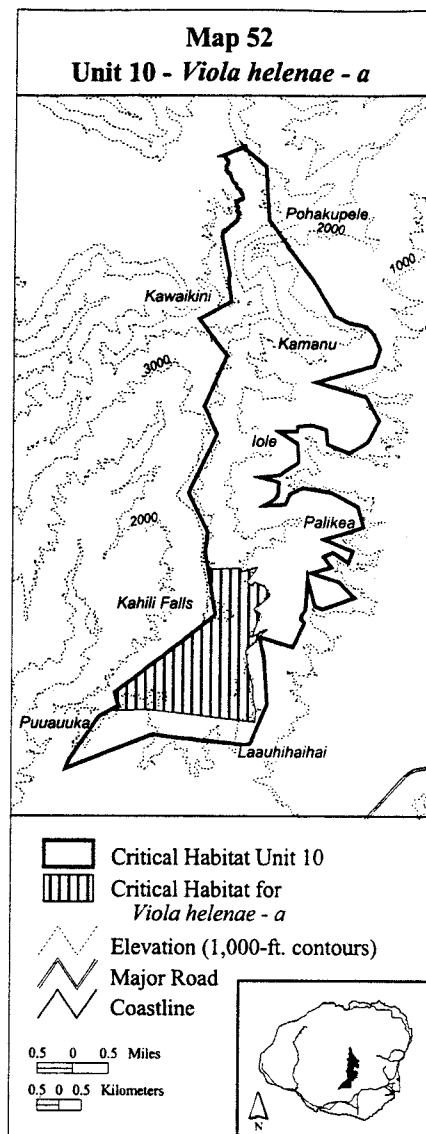
(B) Note: Map 51 follows:



(lii) Kauai 10—*Viola helenae*—a (611 ha; 1,510 ac)

(A) Unit consists of the following 31 boundary points: Start at 448328, 2433188; 448454, 2433140; 449088, 2433152; 449076, 2433067; 449466, 2433177; 449222, 2432836; 449320, 2432763; 449405, 2432848; 449636, 2432738; 449746, 2432531; 449527, 2432361; 449380, 2432239; 449551, 2432153; 449344, 2431617; 449685, 2431800; 449417, 2431508; 449198, 2431301; 449234, 2431142; 449271, 2430923; 449320, 2430692; 449380, 2430484; 449380, 2430229; 449441, 2429961; 449429, 2429693; 446980, 2429985; 446274, 2429948; 446193, 2429994; 446327, 2430072; 446237, 2430356; 448515, 2432105; 448503, 2432172; return to starting point.

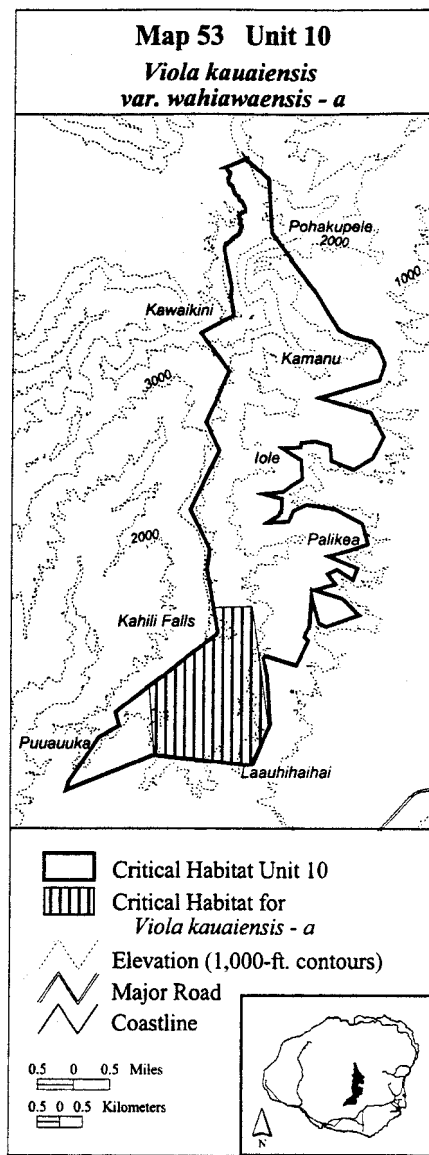
(B) Note: Map 52 follows:



(liii) Kauai 10—*Viola kauaiensis* var. *wahiawaensis*—a (657 ha; 1,623 ac)

(A) Unit consists of the following 10 boundary points: Start at 448417, 2432669; 449275, 2432700; 449659, 2430034; 449241, 2429178; 447613, 2429349; 447532, 2429359; 447101, 2429410; 446996, 2430939; 448515, 2432105; 448503, 2432172; return to starting point.

(B) Note: Map 53 follows:

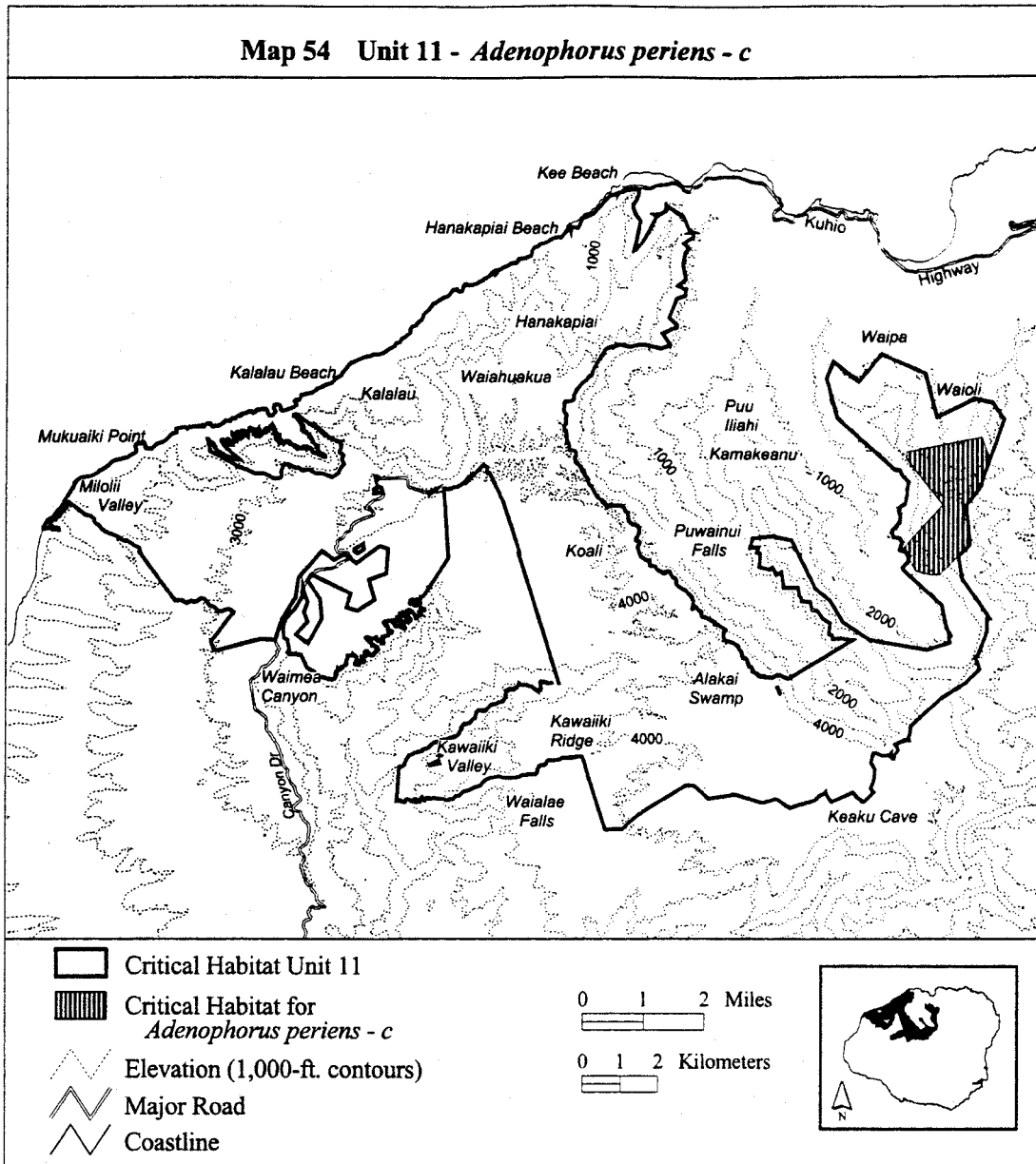


(liv) Kauai 11—*Adenophorus periens*—c (469 ha; 1,158 ac)

(A) Unit consists of the following 14 boundary points: Start at 449704, 2450172; 449432, 2449395; 449073, 2448923; 449147, 2447868; 448881, 2447609; 448393, 2447136; 448172, 2447124; 447753, 2447224; 447428, 2447829; 448470, 2448968; 447485, 2450219; 447507, 2450366; 449486,

2450747; 449649, 2450316; return to starting point.

(B) Note: Map 54 follows:



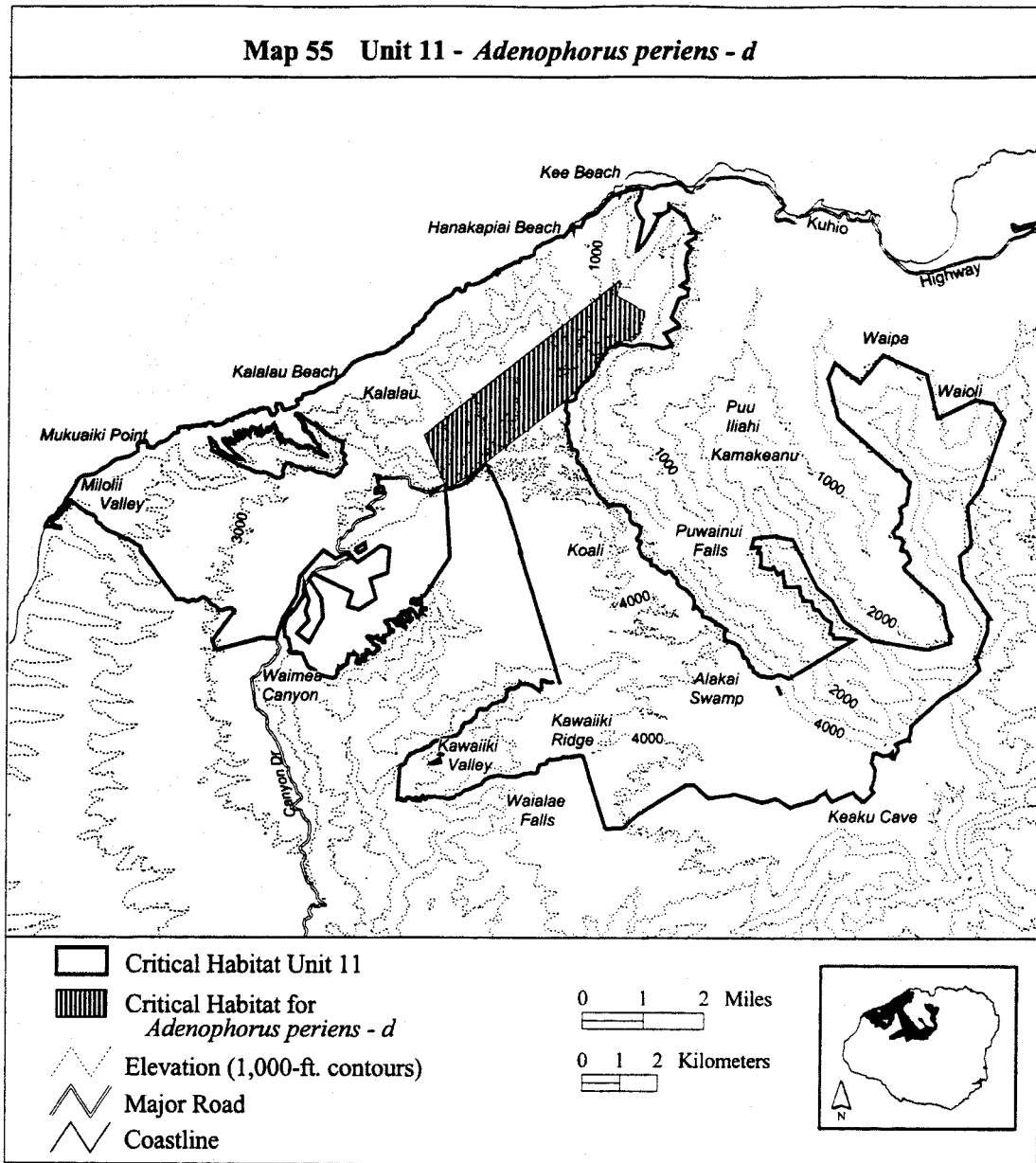
(lv) Kauai 11—*Adenophorus periens*—d (1,006 ha; 2,485 ac)

(A) Unit consists of the following 82 boundary points: Start at 439347, 2452789; 439324, 2452794; 439098, 2452402; 438924, 2452225; 438478, 2451772; 438422, 2451715; 438390, 2451682; 436328, 2450087; 436296, 2450046; 436244, 2450016; 436213, 2450009; 436203, 2450009; 436111, 2449924; 436104, 2449902; 436086, 2449869; 436075, 2449855; 436058, 2449842; 436017, 2449817; 436001, 2449805; 435988, 2449789; 435985, 2449783; 435308, 2449368; 435292,

2449379; 435269, 2449384; 435247, 2449385; 434652, 2450774; 434814, 2450917; 434829, 2450928; 435956, 2451815; 438144, 2453533; 438500, 2453813; 439711, 2454765; 439738, 2454786; 439842, 2454868; 439760, 2454456; 440303, 2454155; 440294, 2454127; 440436, 2454081; 440496, 2454047; 440485, 2453995; 440492, 2453950; 440484, 2453922; 440461, 2453865; 440450, 2453851; 440432, 2453815; 440421, 2453780; 440412, 2453745; 440410, 2453716; 440404, 2453694; 440384, 2453655; 440378, 2453623; 440380, 2453590; 440370, 2453517; 440363, 2453496; 440355,

2453461; 440350, 2453451; 440333, 2453428; 440315, 2453408; 440288, 2453388; 440275, 2453381; 440244, 2453334; 440223, 2453322; 440199, 2453305; 440147, 2453289; 440119, 2453282; 440093, 2453280; 439987, 2453284; 439962, 2453283; 439924, 2453275; 439905, 2453264; 439787, 2453162; 439724, 2453135; 439639, 2453119; 439600, 2453107; 439553, 2453082; 439503, 2453046; 439481, 2453022; 439473, 2452985; 439464, 2452963; 439414, 2452909; 439390, 2452876; 439355, 2452801; return to starting point.

(B) Note: Map 55 follows:



(lvi) Kauai 11—*Alectryon macrococcus*—a (382 ha; 943 ac)

(A) Unit consists of the following 292 boundary points: Start at 435336,

2442801; 435344, 2442802; 435367, 2442807; 435391, 2442814; 435415, 2442819; 435435, 2442826; 435454, 2442831; 435476, 2442838; 435496, 2442844; 435516, 2442850; 435530, 2442853; 435534, 2442855; 435543, 2442858; 435556, 2442862; 435571, 2442867; 435585, 2442876; 435596, 2442883; 435624, 2442882; 435632, 2442910; 435642, 2442920; 435658, 2442932; 435668, 2442948; 435673, 2442959; 435681, 2442977; 435688, 2442995; 435693, 2443006; 435698, 2443024; 435704, 2443036; 435708, 2443047; 435715, 2443064; 435722,

2443078; 435725, 2443086; 435729, 2443093; 435735, 2443103; 435738, 2443112; 435743, 2443127; 435749, 2443138; 435753, 2443149; 435757, 2443155; 435766, 2443169; 435778, 2443179; 435790, 2443186; 435804, 2443188; 435821, 2443194; 435842, 2443199; 435861, 2443202; 435874, 2443204; 435889, 2443208; 435904, 2443211; 435933, 2443223; 435942, 2443232; 435949, 2443246; 435958, 2443255; 435969, 2443263; 435979, 2443271; 435993, 2443281; 436010, 2443297; 436032, 2443316; 436048, 2443332; 436064, 2443343; 436080, 2443358; 436089, 2443375; 436095, 2443390; 436100, 2443403; 436107, 2443421; 436113, 2443456; 436118, 2443477; 436123, 2443502; 436134, 2443520; 436146, 2443534; 436160,

2443543; 436175, 2443554; 436190, 2443560; 436213, 2443563; 436227, 2443563; 436240, 2443562; 436254, 2443557; 436265, 2443552; 436274, 2443547; 436287, 2443540; 436300, 2443537; 436315, 2443532; 436328, 2443529; 436337, 2443528; 436348, 2443531; 436357, 2443536; 436369, 2443546; 436380, 2443558; 436392, 2443572; 436403, 2443585; 436421, 2443611; 436438, 2443631; 436460, 2443655; 436478, 2443676; 436497, 2443688; 436518, 2443696; 436534, 2443700; 436558, 2443707; 436576, 2443711; 436597, 2443714; 436611, 2443716; 436630, 2443718; 436644, 2443720; 436655, 2443724; 436666, 2443731; 436678, 2443742; 436697, 2443756; 436708, 2443763; 436726, 2443769; 436745, 2443772; 436758,

2443775; 436771, 2443776; 436788, 2443776; 436799, 2443778; 436808, 2443781; 436818, 2443785; 436823, 2443786; 436829, 2443790; 436837, 2443797; 436841, 2443801; 436845, 2443807; 436852, 2443819; 436861, 2443831; 436870, 2443847; 436882, 2443863; 436890, 2443877; 436900, 2443900; 436911, 2443923; 436914, 2443936; 436914, 2443948; 436913, 2443962; 436910, 2443981; 436908, 2443995; 436908, 2443995; 436943, 2444066; 436951, 2444073; 436961, 2444084; 436969, 2444094; 436975, 2444098; 436983, 2444102; 436994, 2444107; 437009, 2444108; 437026, 2444105; 437049, 2444100; 437067, 2444092; 437076, 2444089; 437106, 2444090; 437119, 2444096; 437128, 2444104; 437129, 2444107; 437182, 2444088; 437303, 2444229; 437310, 2444225; 437332, 2444217; 437351, 2444217; 437365, 2444221; 437566, 2444182; 437578, 2444179; 437593, 2444170; 437610, 2444160; 437624, 2444146; 437636, 2444132; 437651, 2444119; 437671, 2444112; 437691, 2444102; 437703, 2444093; 437722, 2444082; 437732, 2444069; 437749, 2444061; 437758, 2444058; 437768, 2444060; 437780, 2444066; 437810, 2444080; 437821, 2444088; 437831, 2444100; 437833, 2444111; 437835, 2444126; 437833, 2444139; 437827, 2444163; 437822, 2444185; 437820,

2444206; 437818, 2444236; 437824, 2444265; 437828, 2444292; 437836, 2444314; 437843, 2444322; 437854, 2444327; 437871, 2444328; 437887, 2444323; 437909, 2444314; 437933, 2444302; 437960, 2444289; 437984, 2444274; 438007, 2444260; 438028, 2444258; 438048, 2444258; 438072, 2444260; 438087, 2444266; 438109, 2444271; 438133, 2444273; 438164, 2444270; 438196, 2444263; 438335, 2444214; 438238, 2444515; 438251, 2444591; 438333, 2444564; 438464, 2444701; 438540, 2444598; 438837, 2444584; 438878, 2444453; 438982, 2444481; 439071, 2444639; 439712, 2444756; 439712, 2444935; 439774, 2444949; 439816, 2444749; 439747, 2444687; 439395, 2444474; 439271, 2444301; 438988, 2444026; 438609, 2444178; 438554, 2444019; 438154, 2443806; 438037, 2443916; 437368, 2443785; 437354, 2443668; 437354, 2443516; 437203, 2443323; 436548, 2443254; 436617, 2443027; 436224, 2442848; 436210, 2442751; 436637, 2442799; 436982, 2442606; 436644, 2442510; 437023, 2442303; 436989, 2442144; 437223, 2442103; 436975, 2442027; 436975, 2441958; 436803, 2441986; 436734, 2442110; 436672, 2442034; 436623, 2442034; 436389, 2442076; 436375, 2441993; 436175, 2441965; 436072, 2442041; 435879, 2441972; 435617, 2441890; 435810,

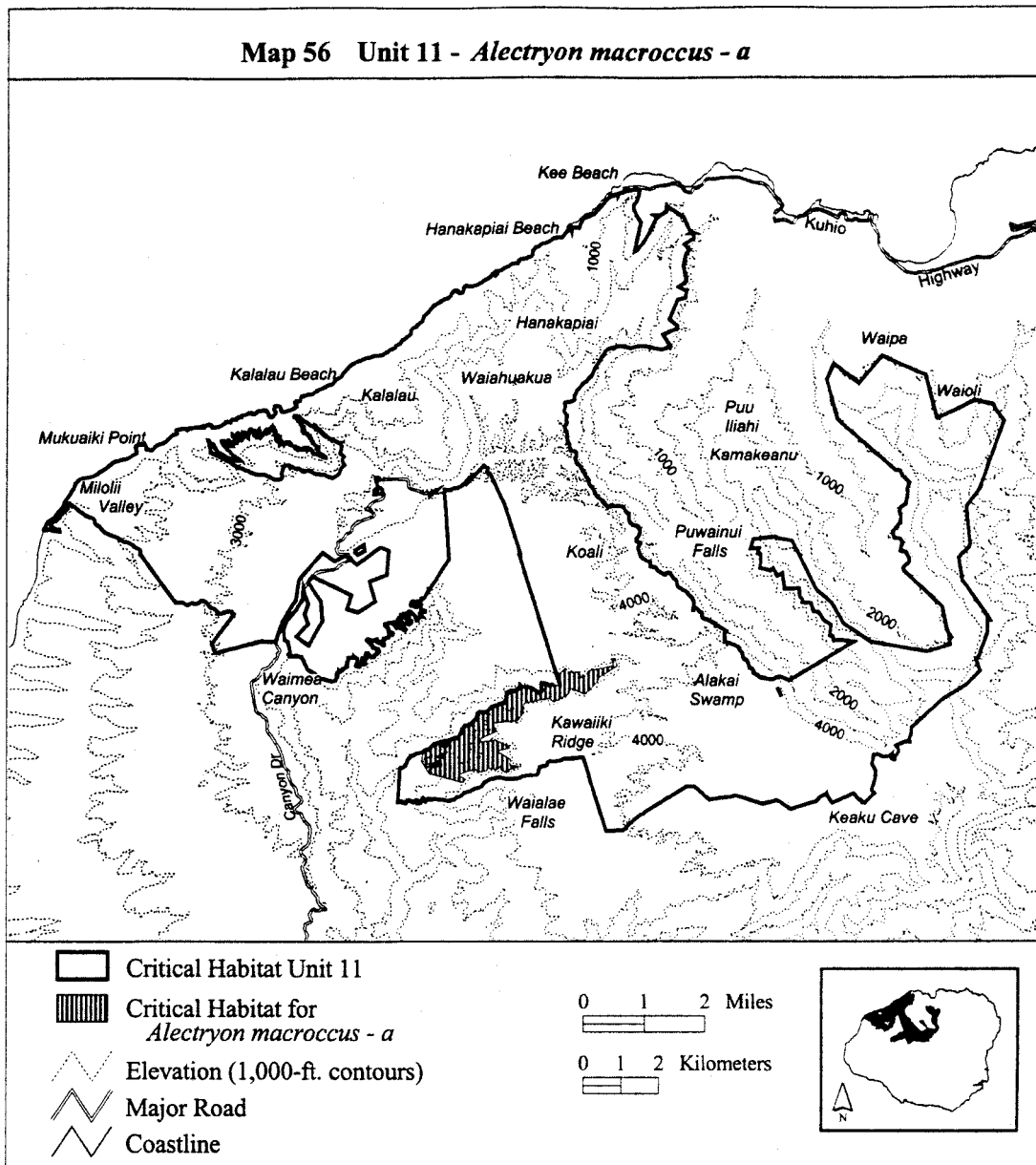
2441766; 435755, 2441683; 434852, 2441917; 434645, 2442255; 434684, 2442495; 434700, 2442502; 434713, 2442515; 434725, 2442524; 434735, 2442532; 434755, 2442542; 434775, 2442551; 434800, 2442556; 434822, 2442562; 434842, 2442574; 434862, 2442596; 434883, 2442613; 434896, 2442626; 434916, 2442647; 434934, 2442668; 434949, 2442681; 434972, 2442699; 434986, 2442705; 434997, 2442708; 435006, 2442713; 435012, 2442717; 435026, 2442719; 435039, 2442722; 435061, 2442727; 435081, 2442733; 435100, 2442739; 435119, 2442747; 435135, 2442754; 435150, 2442764; 435164, 2442771; 435184, 2442774; 435201, 2442777; 435219, 2442778; 435237, 2442782; 435251, 2442783; 435228, 2442762; 435237, 2442643; 435284, 2442631; return to starting point.

(B) Excluding 2 areas:

(1) Bounded by the following 3 points (1 ha; 3 ac): Start at 435132, 2442248; 435160, 2442164; 434848, 2442098; return to starting point; and

(2) Bounded by the following 4 points: (0 ha; 1 ac): Start at 435151, 2442425; 435215, 2442393; 435195, 2442353; 435128, 2442379; return to starting point.

(C) **Note:** Map 56 follows:



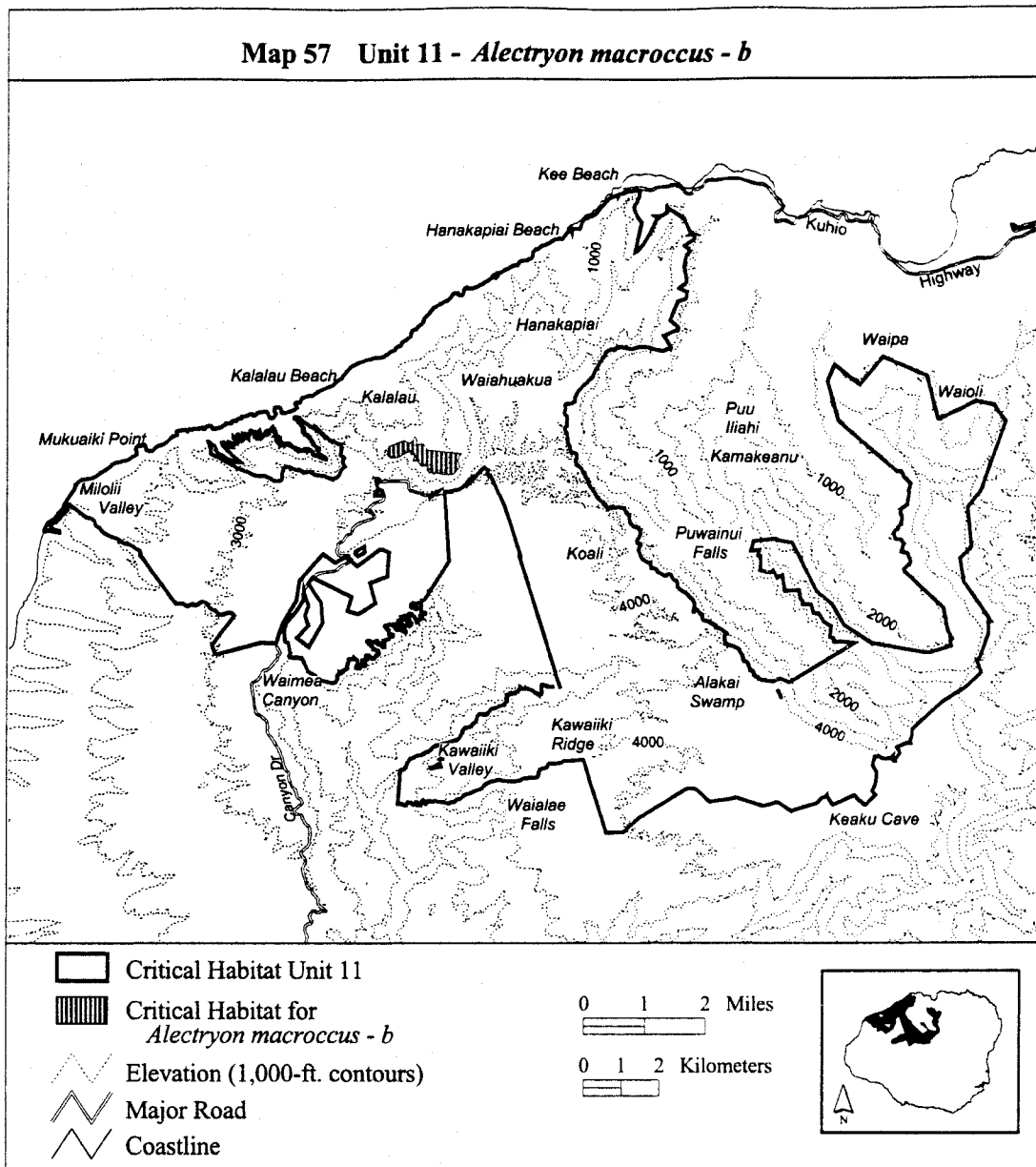
(lvii) Kauai 11—*Alectryon macroccus*—b (90 ha; 222 ac)

(A) Unit consists of the following 42 boundary points: Start at 434114, 2450720; 434166, 2450751; 434206, 2450682; 434246, 2450687; 434293, 2450650; 434374, 2450717; 434437, 2450858; 434504, 2450749; 434475, 2450619; 434648, 2450659; 434778,

2450484; 435695, 2450389; 435608, 2450327; 435588, 2450199; 435632, 2450023; 435535, 2449928; 435447, 2449835; 435182, 2449829; 435011, 2449895; 434939, 2449841; 434894, 2449891; 434816, 2449871; 434773, 2449947; 434755, 2449958; 434787, 2450016; 434784, 2450052; 434742, 2450070; 434609, 2450052; 434578,

2450109; 434543, 2450151; 434504, 2450195; 434399, 2450200; 434430, 2450325; 434417, 2450370; 434363, 2450363; 434331, 2450386; 434320, 2450475; 434145, 2450379; 433991, 2450281; 433804, 2450277; 433704, 2450352; 433744, 2450570; return to starting point.

(B) **Note:** Map 57 follows:



(lviii) Kauai 11—*Alsinidendron lychnoides*—a (993 ha; 2,455 ac)

(A) Unit consists of the following 192 boundary points: Start at 439360, 2452812; 439283, 2452730; 439242, 2452604; 439217, 2452559; 439144, 2452406; 439128, 2452379; 439125, 2452373; 439120, 2452368; 439061, 2452327; 439037, 2452297; 439020, 2452266; 438997, 2452241; 438936, 2452213; 438888, 2452163; 438833, 2452090; 438761, 2452013; 438715, 2451908; 438680, 2451858; 438680, 2451783; 438675, 2451766; 438670, 2451754; 438657, 2451738; 438599, 2451708; 438529, 2451692; 438484, 2451690; 438442, 2451682; 438429, 2451670; 438425, 2451652; 438440, 2451600; 438435, 2451571; 438419,

2451509; 438410, 2451464; 438422, 2451414; 438454, 2451380; 438478, 2451359; 438485, 2451346; 438481, 2451287; 438472, 2451261; 438467, 2451228; 438472, 2451209; 438481, 2451188; 438486, 2451163; 438484, 2451141; 438475, 2451113; 438455, 2451089; 438434, 2451069; 438425, 2451047; 438435, 2450985; 438427, 2450964; 438472, 2450910; 438501, 2450796; 438488, 2450686; 438554, 2450559; 438576, 2450448; 438571, 2450438; 438578, 2450438; 438581, 2450423; 438621, 2450415; 438690, 2450392; 438715, 2450373; 438731, 2450342; 438736, 2450325; 438737, 2450311; 438732, 2450286; 438717, 2450241; 438713, 2450206; 438716, 2450162; 438717, 2450158; 438658, 2450128; 438536, 2450165; 438407,

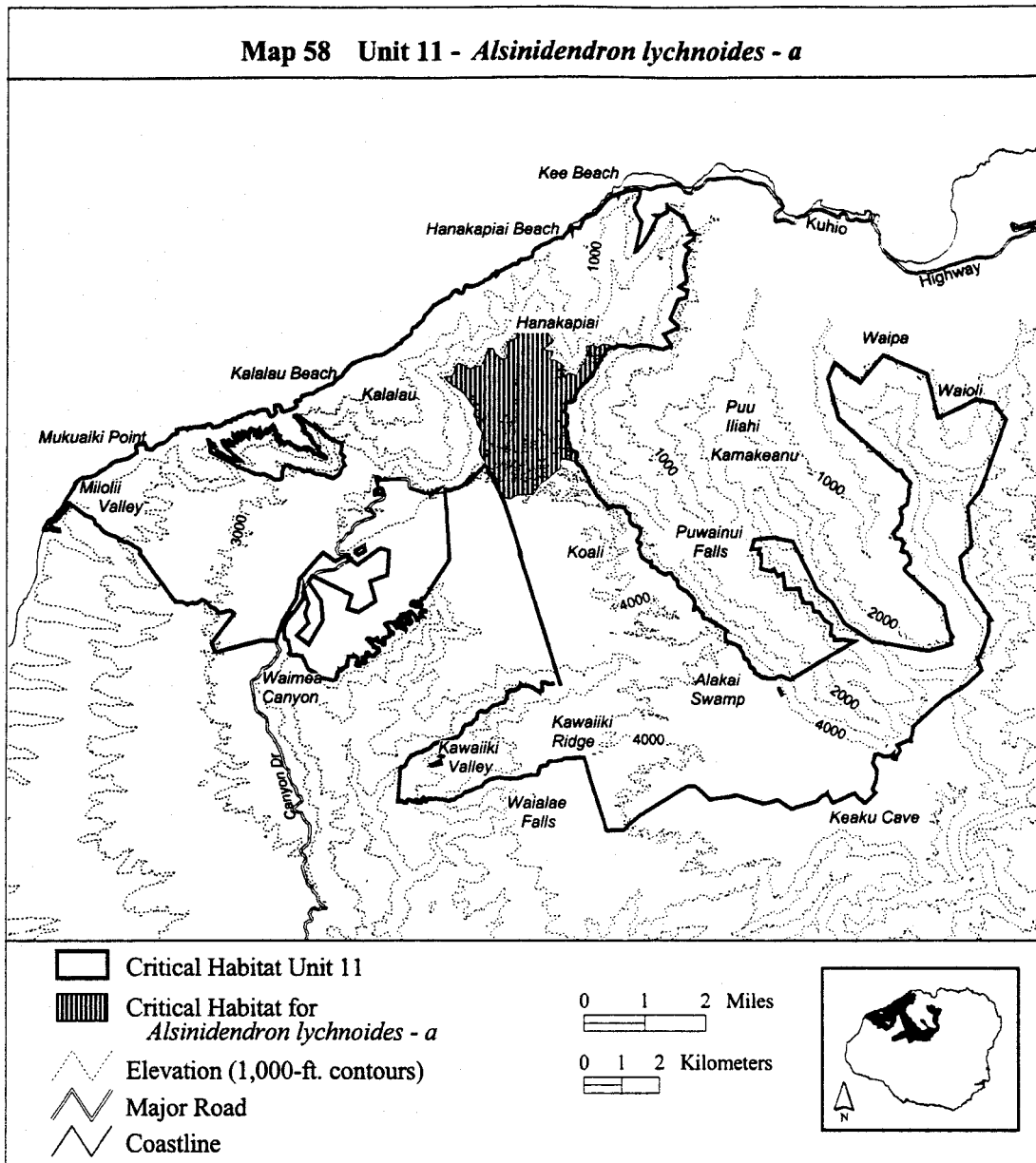
2450217; 438314, 2450210; 438311, 2450196; 438281, 2450069; 438277, 2449915; 438166, 2449844; 438107, 2449793; 437960, 2449667; 437875, 2449601; 437812, 2449579; 437668, 2449383; 437627, 2449302; 437550, 2449262; 437413, 2449247; 437247, 2449258; 437125, 2449214; 436955, 2449122; 436770, 2449170; 436737, 2449184; 436566, 2449559; 436578, 2449579; 436604, 2449675; 436575, 2449727; 436490, 2449760; 436423, 2449793; 436375, 2449838; 436375, 2449882; 436386, 2449952; 436334, 2449989; 436253, 2450044; 436310, 2450116; 436170, 2450294; 436132, 2450455; 436191, 2450690; 436218, 2450861; 436154, 2451005; 436084, 2451096; 436071, 2451235; 435999, 2451347; 436020, 2451545; 435900,

2451671; 435731, 2451919; 435437,
 2452127; 435277, 2452266; 435202,
 2452357; 435383, 2452379; 435442,
 2452416; 435523, 2452667; 435587,
 2452715; 435731, 2452662; 435859,
 2452597; 435945, 2452592; 436009,
 2452651; 436175, 2452641; 436293,
 2452859; 436368, 2453095; 436491,
 2453121; 436571, 2452971; 436699,
 2452864; 436801, 2452816; 436876,
 2452886; 436795, 2453040; 436902,
 2453276; 437116, 2453404; 437116,
 2453510; 437234, 2453580; 437239,
 2453681; 437346, 2453810; 437426,
 2453991; 437640, 2454012; 437710,

2453996; 437678, 2453943; 437635,
 2453900; 437742, 2453809; 437849,
 2453788; 437929, 2453799; 437993,
 2453676; 437983, 2453510; 438004,
 2453441; 438116, 2453323; 438079,
 2453254; 437956, 2453184; 437844,
 2453099; 437988, 2453045; 438100,
 2453045; 438082, 2452951; 438047,
 2452880; 438009, 2452858; 438009,
 2452826; 438172, 2452798; 438248,
 2452739; 438336, 2452682; 438357,
 2452597; 438378, 2452559; 438453,
 2452532; 438373, 2452458; 438368,
 2452410; 438368, 2452361; 438512,
 2452447; 438603, 2452442; 438705,

2452399; 438844, 2452644; 438928,
 2452744; 439013, 2452928; 438986,
 2453175; 439084, 2453179; 439154,
 2453195; 439272, 2453141; 439389,
 2453216; 439491, 2453221; 439576,
 2453193; 439635, 2453173; 439658,
 2453123; 439639, 2453119; 439600,
 2453107; 439553, 2453082; 439503,
 2453046; 439481, 2453022; 439473,
 2452985; 439464, 2452963; 439414,
 2452909; 439390, 2452876; return to
 starting point.

(B) Note: Map 58 follows:



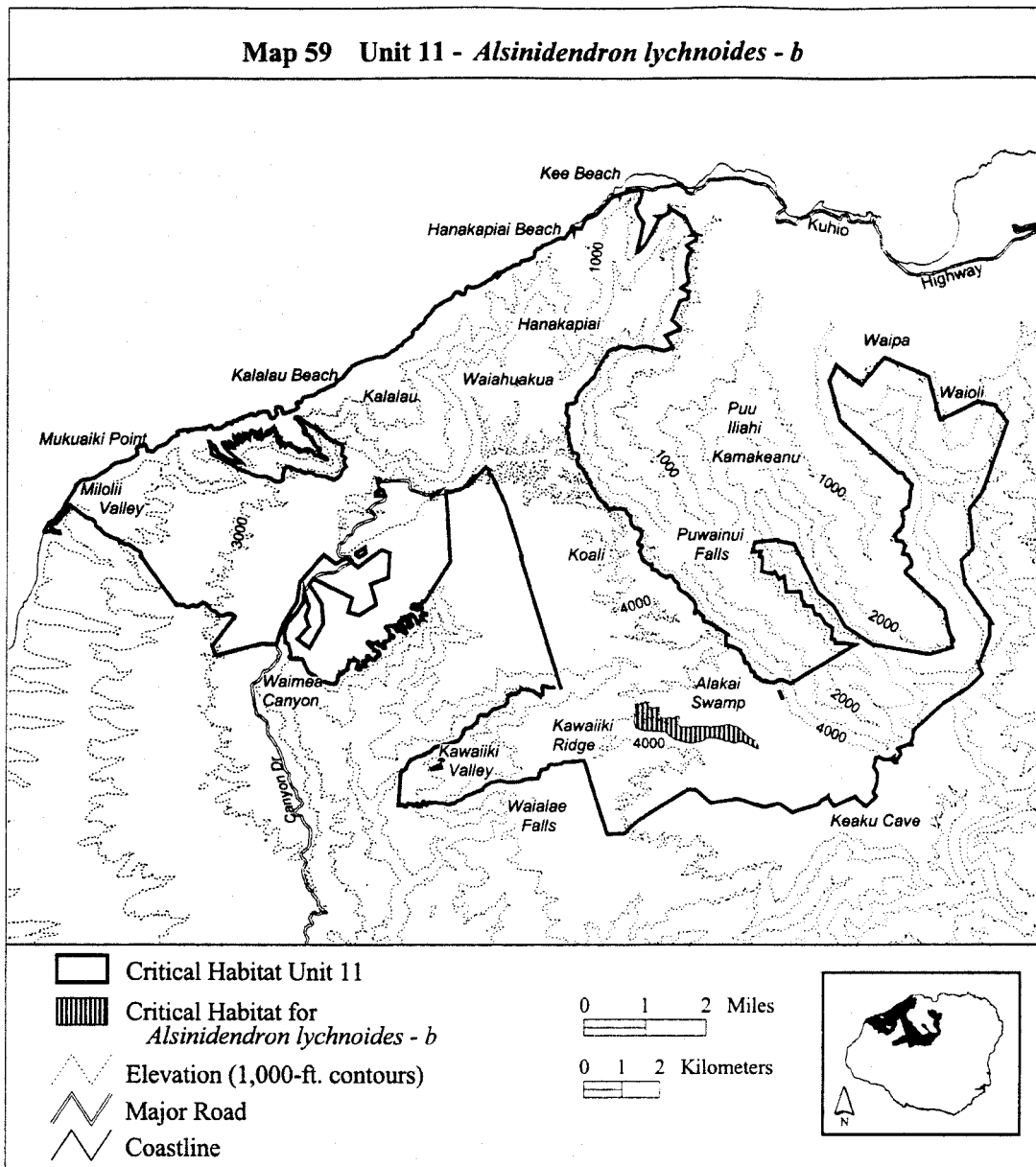
(lix) Kauai 11—*Alsinidendron lychnoides*—b (138 ha; 340 ac)

(A) Unit consists of the following 69 boundary points: Start at 442522, 2443254; 442609, 2443267; 442692, 2443312; 442829, 2443300; 442867, 2443258; 442962, 2443258; 443104, 2443163; 443187, 2443067; 443307, 2442972; 443473, 2442880; 443531, 2442768; 443548, 2442664; 443133, 2442864; 443045, 2442860; 442933, 2442822; 442746, 2442880; 442717, 2442860; 442622, 2442897; 442605,

2442901; 442522, 2442930; 442414, 2442951; 442265, 2442959; 442182, 2442935; 442099, 2442876; 441804, 2442823; 441629, 2442831; 441355, 2442906; 441177, 2443010; 441098, 2443101; 440998, 2443113; 440811, 2443118; 440487, 2443134; 440400, 2443172; 440350, 2443202; 440371, 2443201; 440305, 2443230; 440350, 2443202; 440309, 2443205; 440251, 2443371; 440271, 2443487; 440309, 2443591; 440300, 2443720; 440275, 2443832; 440346, 2443811; 440496, 2443865; 440579, 2443877; 440616,

2443852; 440633, 2443769; 440753, 2443736; 440923, 2443749; 440919, 2443678; 440919, 2443541; 440994, 2443479; 441127, 2443466; 441181, 2443487; 441280, 2443462; 441393, 2443516; 441451, 2443508; 441434, 2443437; 441417, 2443358; 441417, 2443288; 441488, 2443242; 441679, 2443229; 441775, 2443242; 441908, 2443263; 442020, 2443258; 442153, 2443263; 442298, 2443225; 442373, 2443262; return to starting point.

(B) Note: Map 59 follows:



(lx) Kauai 11—*Alsinidendron lychnoides*—c (55 ha; 136 ac)

(A) Unit consists of the following 113 boundary points: Start at 438531,

2445488; 438506, 2445513; 438506, 2445542; 438552, 2445621; 438610, 2445684; 438656, 2445758; 438656, 2445742; 438677, 2445713; 438697,

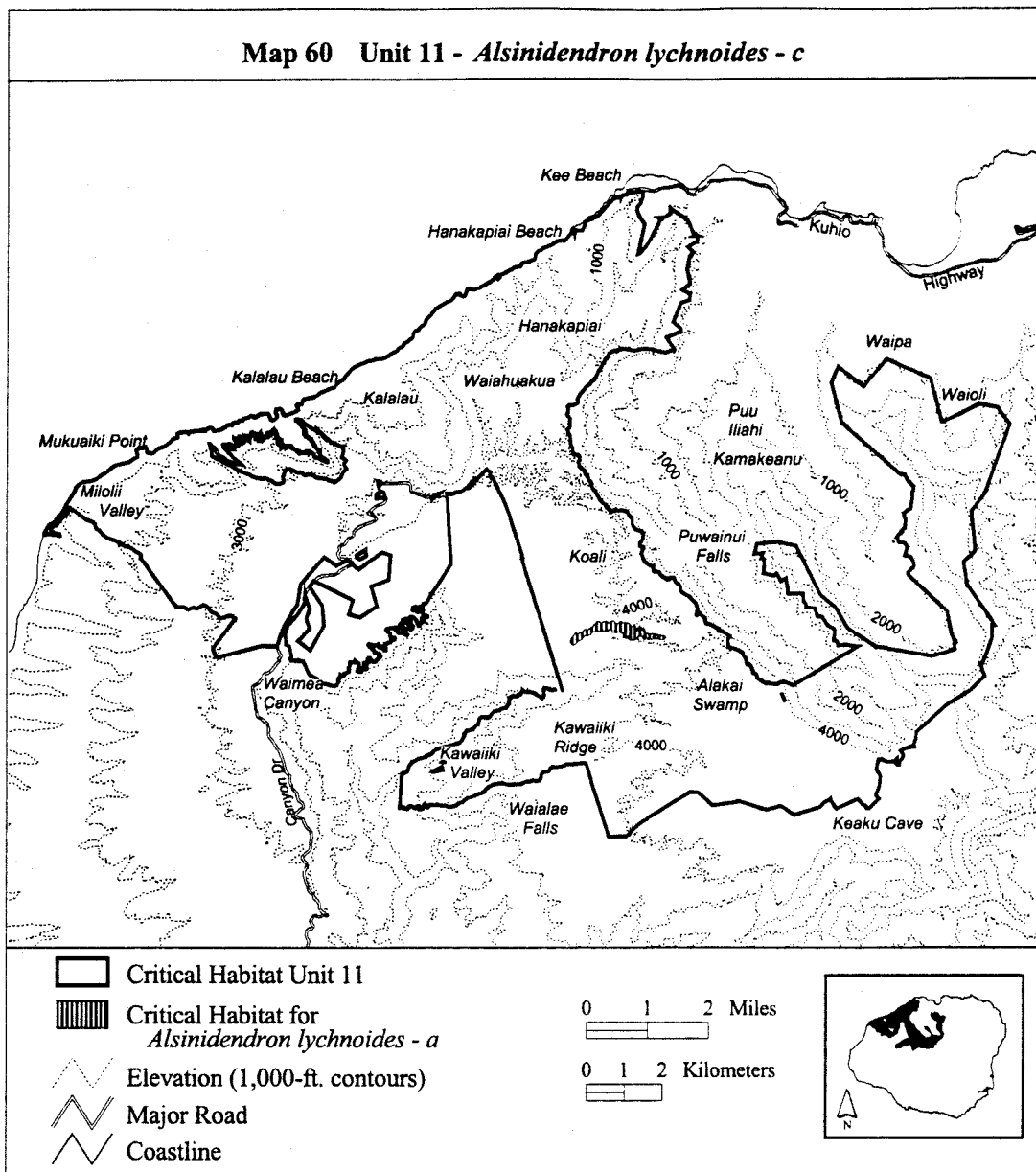
2445708; 438739, 2445721; 438760, 2445758; 438805, 2445779; 438847, 2445791; 438863, 2445825; 438913, 2445854; 438959, 2445820; 439001,

2445850; 439071, 2445899; 439129,
 2445953; 439175, 2446007; 439208,
 2446045; 439279, 2446045; 439329,
 2446007; 439374, 2446028; 439441,
 2446061; 439474, 2446044; 439511,
 2446020; 439540, 2446020; 439582,
 2446049; 439632, 2446069; 439665,
 2446044; 439694, 2446011; 439810,
 2446007; 439819, 2446049; 439860,
 2446065; 439881, 2446036; 439931,
 2446015; 440010, 2446019; 440084,
 2445994; 440084, 2445957; 440109,
 2445903; 440163, 2445932; 440192,
 2445978; 440226, 2445978; 440230,
 2445932; 440213, 2445828; 440259,
 2445808; 440284, 2445837; 440313,
 2445874; 440325, 2445924; 440359,

2445936; 440359, 2445882; 440363,
 2445849; 440396, 2445857; 440462,
 2445870; 440479, 2445791; 440512,
 2445749; 440574, 2445716; 440658,
 2445716; 440728, 2445729; 440765,
 2445708; 440861, 2445683; 440911,
 2445683; 441011, 2445670; 441035,
 2445621; 440961, 2445579; 440869,
 2445571; 440807, 2445604; 440753,
 2445587; 440641, 2445571; 440591,
 2445588; 440579, 2445612; 440491,
 2445621; 440417, 2445608; 440412,
 2445646; 440375, 2445671; 440342,
 2445662; 440313, 2445633; 440255,
 2445583; 440093, 2445567; 440047,
 2445592; 440047, 2445654; 439985,
 2445625; 439906, 2445621; 439893,

2445642; 439914, 2445696; 439922,
 2445762; 439914, 2445779; 439881,
 2445733; 439848, 2445758; 439806,
 2445791; 439765, 2445754; 439690,
 2445754; 439603, 2445779; 439603,
 2445824; 439574, 2445849; 439507,
 2445808; 439449, 2445787; 439399,
 2445791; 439370, 2445837; 439366,
 2445812; 439316, 2445775; 439254,
 2445800; 439212, 2445808; 439100,
 2445771; 439063, 2445700; 438947,
 2445663; 438888, 2445663; 438805,
 2445563; 438731, 2445542; 438710,
 2445538; 438664, 2445459; 438589,
 2445434; return to starting point.

(B) Note: Map 60 follows:



(lxi) Kauai 11—*Alsinidendron viscosum*—a (736 ha; 1,819 ac)

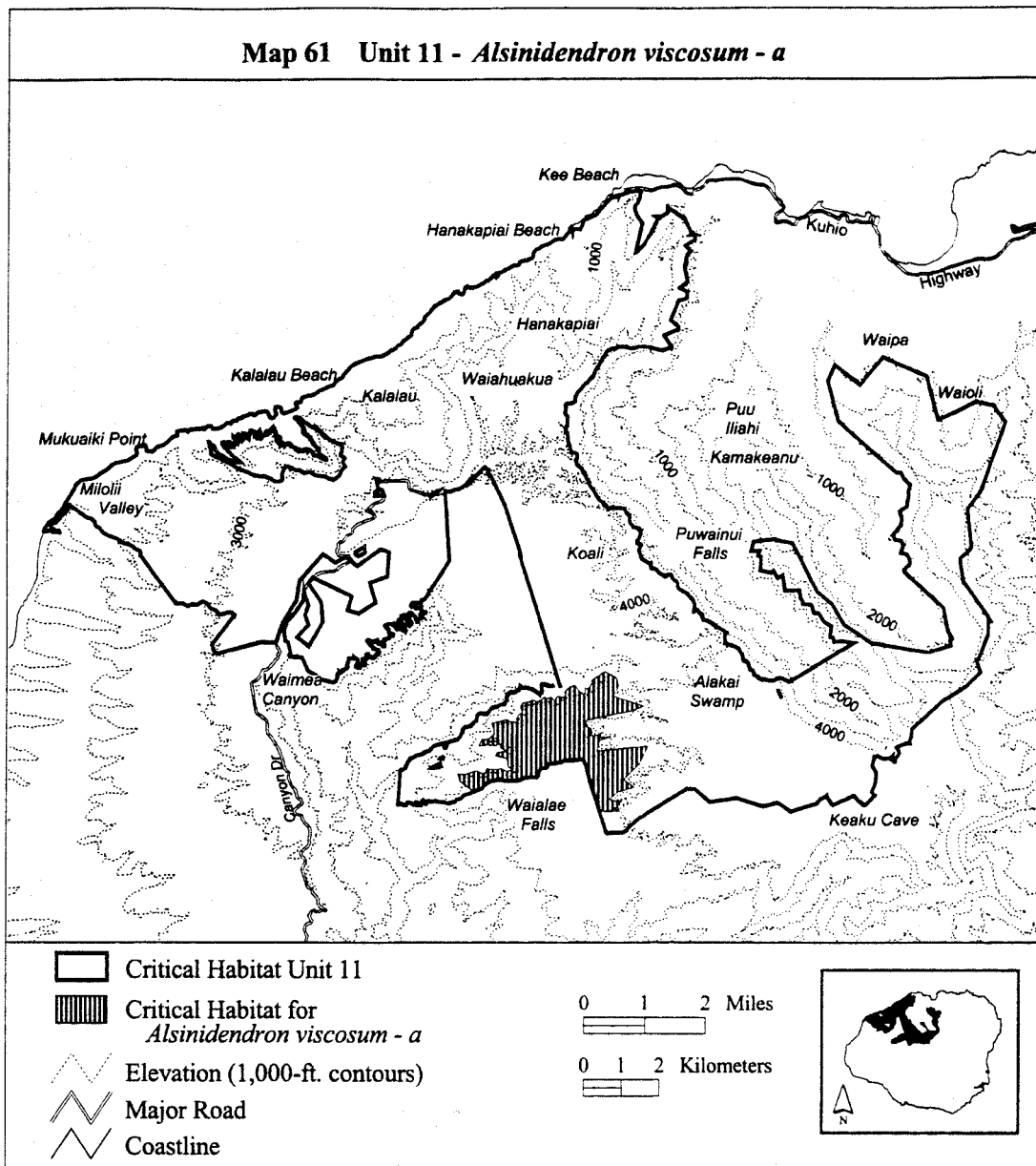
(A) Unit consists of the following 208 boundary points: Start at 439373,

2440983; 438934, 2442351; 438866, 2442347; 438838, 2442340; 438821, 2442339; 438757, 2442331; 438721, 2442329; 438704, 2442326; 438694, 2442327; 438679, 2442324; 438656, 2442321; 438626, 2442315; 438609, 2442314; 438561, 2442316; 438535, 2442314; 438523, 2442310; 438517, 2442310; 438496, 2442310; 438460, 2442320; 438453, 2442321; 438436, 2442321; 438433, 2442319; 438418, 2442311; 438392, 2442294; 438376, 2442278; 438355, 2442265; 438305, 2442256; 438254, 2442248; 438238, 2442248; 438219, 2442244; 438157, 2442234; 438130, 2442234; 438114, 2442232; 438098, 2442237; 438065, 2442246; 438049, 2442246; 438030, 2442243; 438012, 2442229; 438000, 2442216; 437998, 2442205; 437996, 2442188; 437984, 2442167; 437973, 2442147; 437954, 2442136; 437939, 2442128; 437926, 2442125; 437912, 2442123; 437873, 2442121; 437839, 2442110; 437826, 2442106; 437806, 2442092; 437791, 2442074; 437777, 2442052; 437766, 2442017; 437758, 2441998; 437754, 2441991; 437751, 2441981; 437745, 2441950; 437740, 2441938; 437736, 2441928; 437717, 2441899; 437711, 2441887; 437705, 2441878; 437689, 2441877; 437674, 2441875; 437647, 2441866; 437635,

2441866; 437617, 2441866; 437602, 2441867; 437566, 2441876; 437532, 2441880; 437522, 2441879; 437495, 2441869; 437460, 2441862; 437391, 2441858; 437366, 2441852; 437346, 2441845; 437332, 2441842; 437317, 2441835; 437287, 2441816; 437274, 2441809; 437240, 2441796; 437224, 2441791; 437181, 2441781; 437150, 2441777; 437111, 2441777; 437096, 2441779; 437062, 2441776; 437008, 2441775; 436960, 2441776; 436912, 2441780; 436895, 2441784; 436825, 2441795; 436799, 2441801; 436777, 2441809; 436730, 2441820; 436695, 2441811; 436666, 2441808; 436638, 2441803; 436618, 2441796; 436593, 2441792; 436583, 2441789; 436541, 2441785; 436492, 2441773; 436453, 2441759; 436419, 2441739; 436408, 2441737; 436374, 2441718; 436357, 2441708; 436342, 2441700; 436319, 2441681; 436285, 2441639; 436272, 2441618; 436247, 2441590; 436228, 2441575; 436203, 2441564; 436181, 2441558; 436167, 2441552; 436155, 2441546; 436121, 2441536; 436070, 2441515; 436039, 2441504; 436033, 2441502; 435654, 2441777; 435600, 2441959; 435782, 2441952; 436106, 2442053; 436248, 2441979; 436335, 2441979; 436369, 2442121; 436450, 2442100; 436659, 2442080; 436740, 2442121; 436915, 2442033; 437084, 2442087; 436936, 2442161; 436922, 2442363; 436625, 2442458; 436666, 2442525; 436888, 2442559; 436740,

2442647; 436720, 2442755; 436558, 2442714; 436524, 2442748; 436450, 2442707; 436403, 2442761; 436302, 2442714; 436160, 2442701; 436248, 2442883; 436410, 2442883; 436571, 2443011; 436551, 2443078; 436558, 2443159; 436504, 2443294; 436916, 2443395; 437003, 2443335; 437192, 2443314; 437152, 2443409; 437226, 2443523; 437327, 2443564; 437266, 2443705; 437320, 2443827; 437523, 2443847; 437583, 2443901; 437718, 2443833; 437921, 2443989; 437948, 2443935; 438062, 2443982; 438170, 2443867; 438251, 2444002; 438366, 2443955; 438447, 2444009; 438440, 2444117; 438575, 2444231; 438710, 2444285; 438804, 2444143; 438959, 2444042; 438986, 2444211; 439047, 2444184; 439074, 2444224; 439162, 2444325; 439155, 2444400; 439499, 2444649; 439823, 2444453; 439850, 2444238; 439735, 2444008; 440518, 2443732; 440241, 2443624; 439007, 2443361; 438993, 2443220; 439155, 2443132; 439128, 2442977; 439283, 2442970; 439405, 2443051; 439357, 2442916; 439668, 2442943; 439364, 2442849; 439283, 2442552; 440646, 2442700; 440437, 2442248; 440005, 2441810; 440281, 2441608; 439863, 2441513; 439641, 2441304; 439769, 2441257; 439964, 2441257; 439769, 2441055; 439904, 2440980; return to starting point.

(B) **Note:** Map 61 follows:



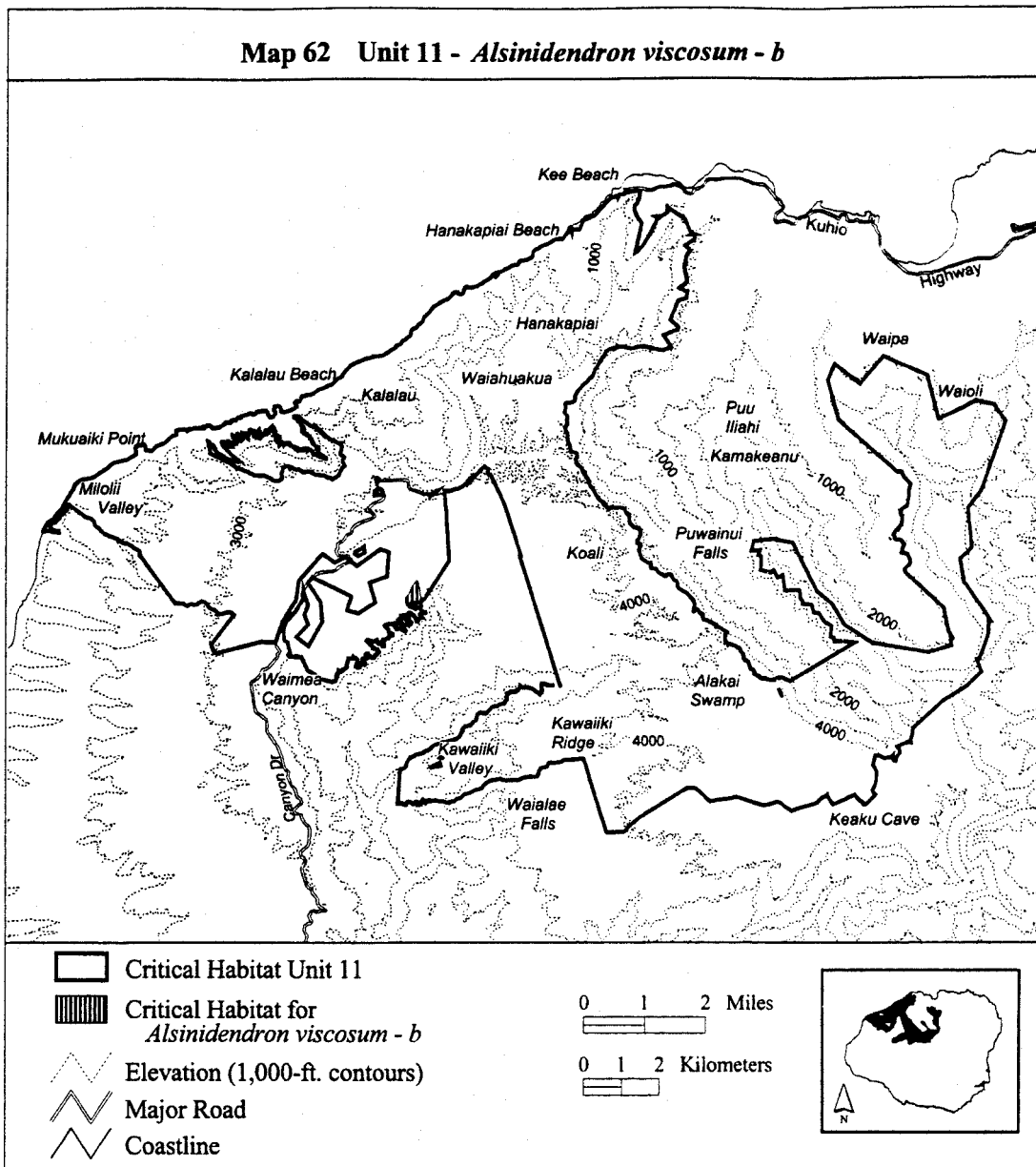
(lxii) Kauai 11—*Alsinidendron viscosum*—b (17 ha; 42 ac)

(A) Unit consists of the following 106 boundary points: Start at 434696, 2446537; 434683, 2446522; 434681, 2446520; 434675, 2446517; 434668, 2446521; 434668, 2446521; 434668, 2446522; 434668, 2446522; 434668, 2446523; 434668, 2446523; 434668, 2446524; 434668, 2446525; 434668, 2446525; 434668, 2446525; 434668, 2446526; 434652, 2446530; 434615, 2446532; 434610, 2446511; 434615, 2446491; 434606, 2446463; 434569, 2446454; 434550, 2446470; 434504, 2446463; 434476, 2446440; 434460, 2446433; 434442, 2446465; 434423, 2446465; 434391,

2446428; 434366, 2446435; 434338, 2446426; 434320, 2446403; 434320, 2446371; 434336, 2446358; 434340, 2446352; 434353, 2446346; 434357, 2446343; 434387, 2446345; 434407, 2446334; 434435, 2446292; 434481, 2446285; 434479, 2446232; 434377, 2446272; 434294, 2446325; 434230, 2446392; 434193, 2446470; 434195, 2446546; 434211, 2446580; 434287, 2446652; 434320, 2446721; 434377, 2446857; 434453, 2446984; 434516, 2447023; 434534, 2447011; 434555, 2446861; 434573, 2446827; 434571, 2446746; 434587, 2446615; 434631, 2446567; 434684, 2446543; 434684, 2446543; 434684, 2446543; 434685, 2446543; 434685, 2446543; 434685, 2446543; 434685, 2446543; 434686, 2446543; 434686, 2446543; 434686, 2446543; 434687,

2446543; 434687, 2446543; 434687, 2446543; 434688, 2446543; 434688, 2446543; 434689, 2446543; 434689, 2446543; 434690, 2446543; 434690, 2446543; 434690, 2446543; 434691, 2446543; 434691, 2446543; 434692, 2446543; 434692, 2446543; 434692, 2446543; 434693, 2446543; 434693, 2446543; 434694, 2446543; 434694, 2446543; 434695, 2446542; 434695, 2446542; 434695, 2446542; 434696, 2446542; 434696, 2446542; 434697, 2446542; 434697, 2446542; 434697, 2446542; 434698, 2446541; 434698, 2446541; 434698, 2446541; 434698, 2446541; 434699, 2446541; return to starting point.

(B) Note: Map 62 follows:



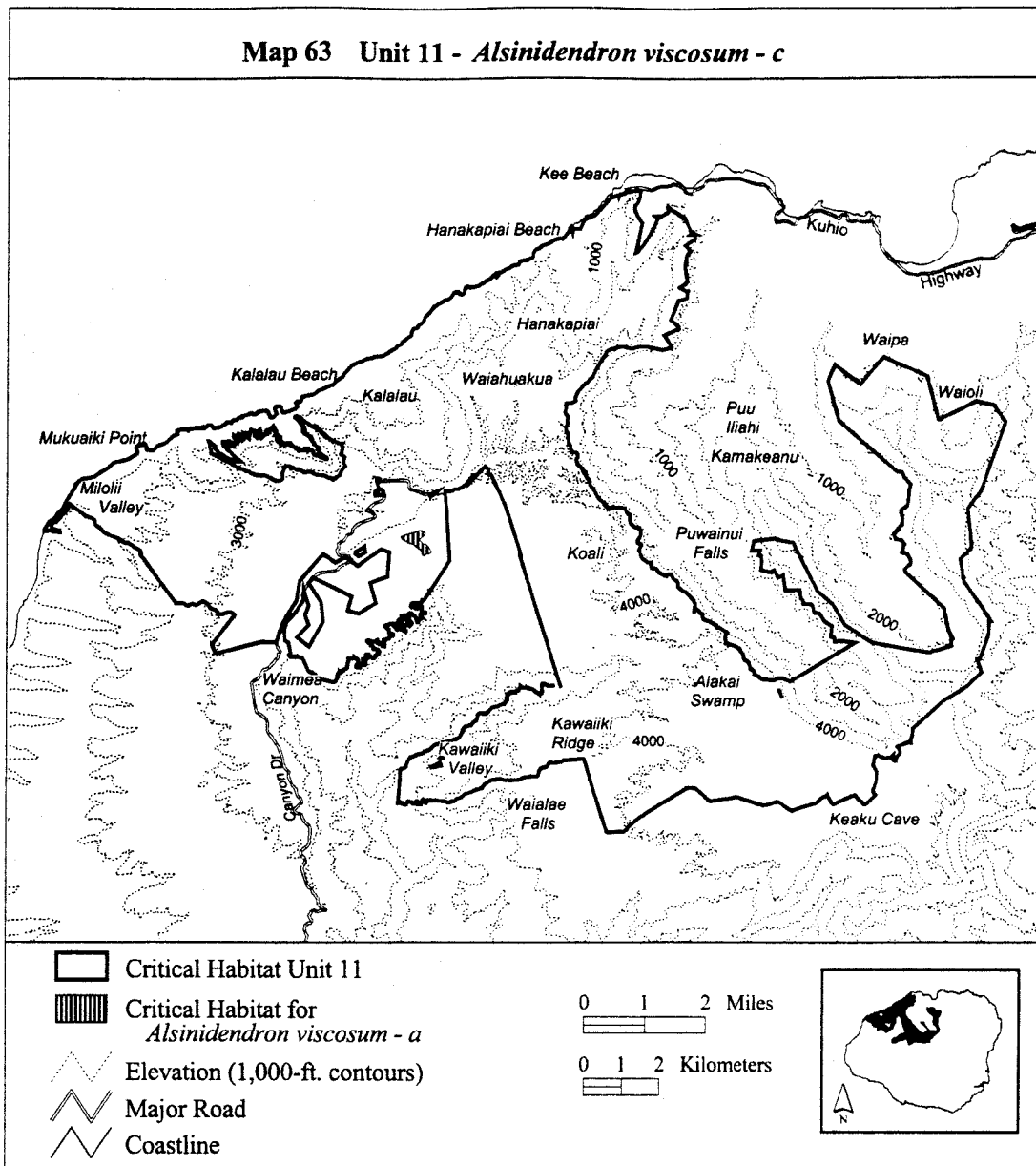
(lxiii) Kauai 11—*Alsinidendron viscosum*—c (22 ha; 55 ac)

(A) Unit consists of the following 27 boundary points: Start at 434055, 2448131; 434055, 2448166; 434207, 2448223; 434407, 2448288; 434564,

2448338; 434672, 2448322; 434718, 2448272; 434714, 2448223; 434679, 2448184; 434610, 2448154; 434550, 2448092; 434580, 2448043; 434656, 2447972; 434725, 2447970; 434765, 2447954; 434880, 2447767; 434825, 2447721; 434767, 2447721; 434714,

2447719; 434716, 2447684; 434672, 2447682; 434626, 2447707; 434610, 2447749; 434612, 2447797; 434400, 2447965; 434283, 2447995; 434151, 2448076; return to starting point.

(B) **Note:** Map 63 follows:



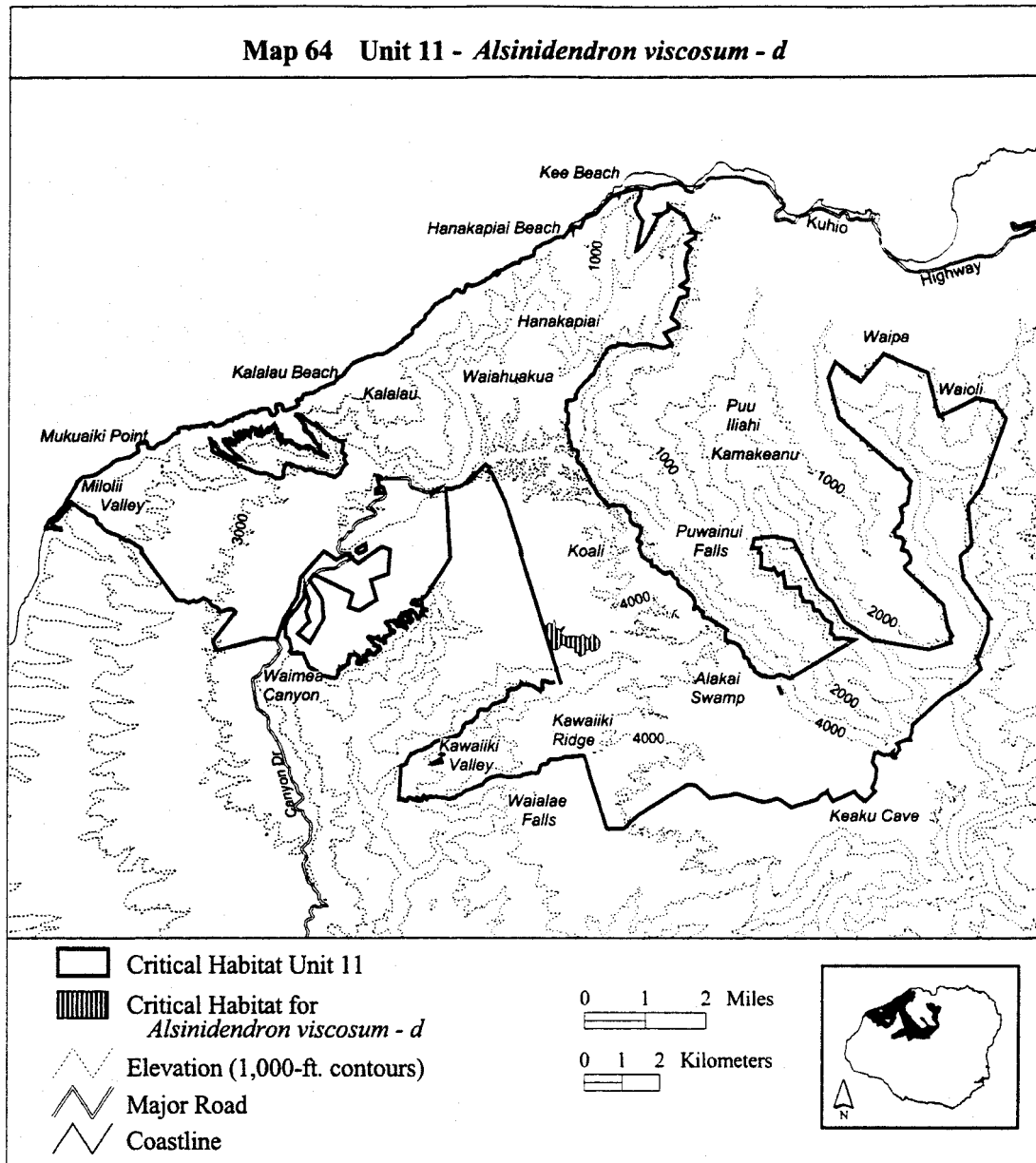
(lxiv) Kauai 11—*Alsinidendron viscosum*—d (61 ha; 150 ac)

(A) Unit consists of the following 63 boundary points: Start at 438024, 2445182; 437858, 2445698; 437863, 2445701; 437907, 2445735; 437930, 2445790; 437989, 2445842; 438041, 2445816; 438078, 2445809; 438112, 2445868; 438115, 2445913; 438130, 2445931; 438175, 2445835; 438156, 2445794; 438152, 2445742; 438193, 2445686; 438275, 2445657; 438297,

2445664; 438375, 2445727; 438401, 2445742; 438401, 2445709; 438368, 2445664; 438312, 2445590; 438312, 2445556; 438353, 2445523; 438464, 2445467; 438546, 2445489; 438609, 2445482; 438732, 2445482; 438814, 2445463; 438892, 2445541; 438929, 2445515; 438981, 2445441; 438999, 2445463; 439066, 2445397; 439137, 2445530; 439200, 2445534; 439330, 2445396; 439352, 2445333; 439333, 2445192; 439274, 2445133; 439192, 2445088; 439125, 2445088; 439085,

2445140; 438996, 2445126; 438970, 2445100; 438962, 2445018; 438921, 2445007; 438825, 2444947; 438784, 2444988; 438762, 2445062; 438713, 2445051; 438680, 2445055; 438680, 2445170; 438602, 2445196; 438535, 2445178; 438476, 2445204; 438431, 2445244; 438364, 2445267; 438286, 2445237; 438268, 2445185; 438219, 2445118; 438141, 2445118; 438030, 2445174; return to starting point.

(B) Note: Map 64 follows:



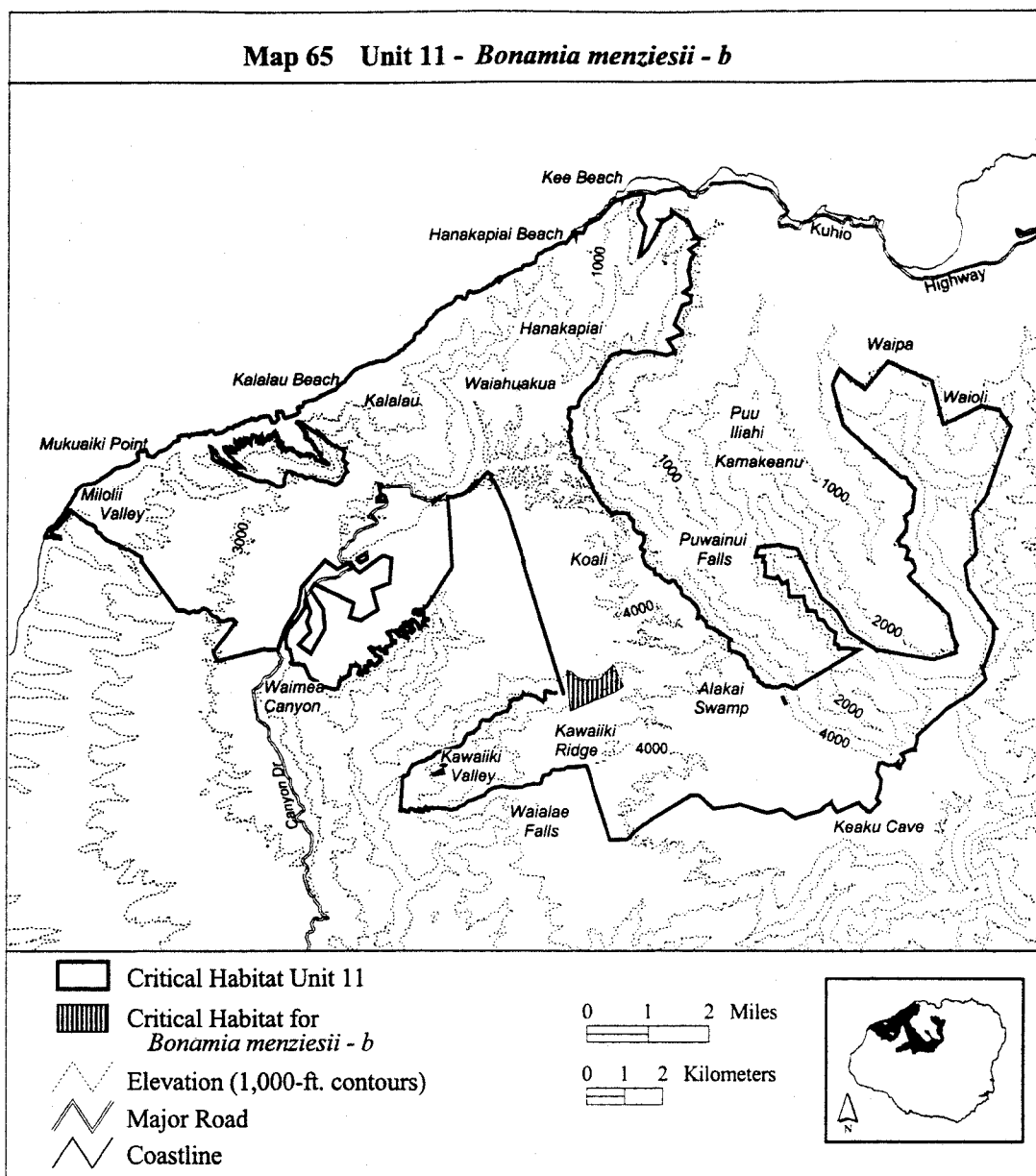
(lxv) Kauai 11—*Bonamia menziesii*—b (93 ha; 229 ac)

(A) Unit consists of the following 12 boundary points: Start at 438424,

2444853; 438550, 2444811; 438668, 2444697; 438924, 2444597; 439252, 2444612; 439616, 2444997; 439629, 2445010; 439911, 2444437; 439905,

2444434; 439701, 2444298; 438490, 2443789; 438404, 2444823; return to starting point.

(B) **Note:** Map 65 follows:



(lxvi) Kauai 11—*Brighamia insignis*—c
(1,645 ha; 4,066 ac)

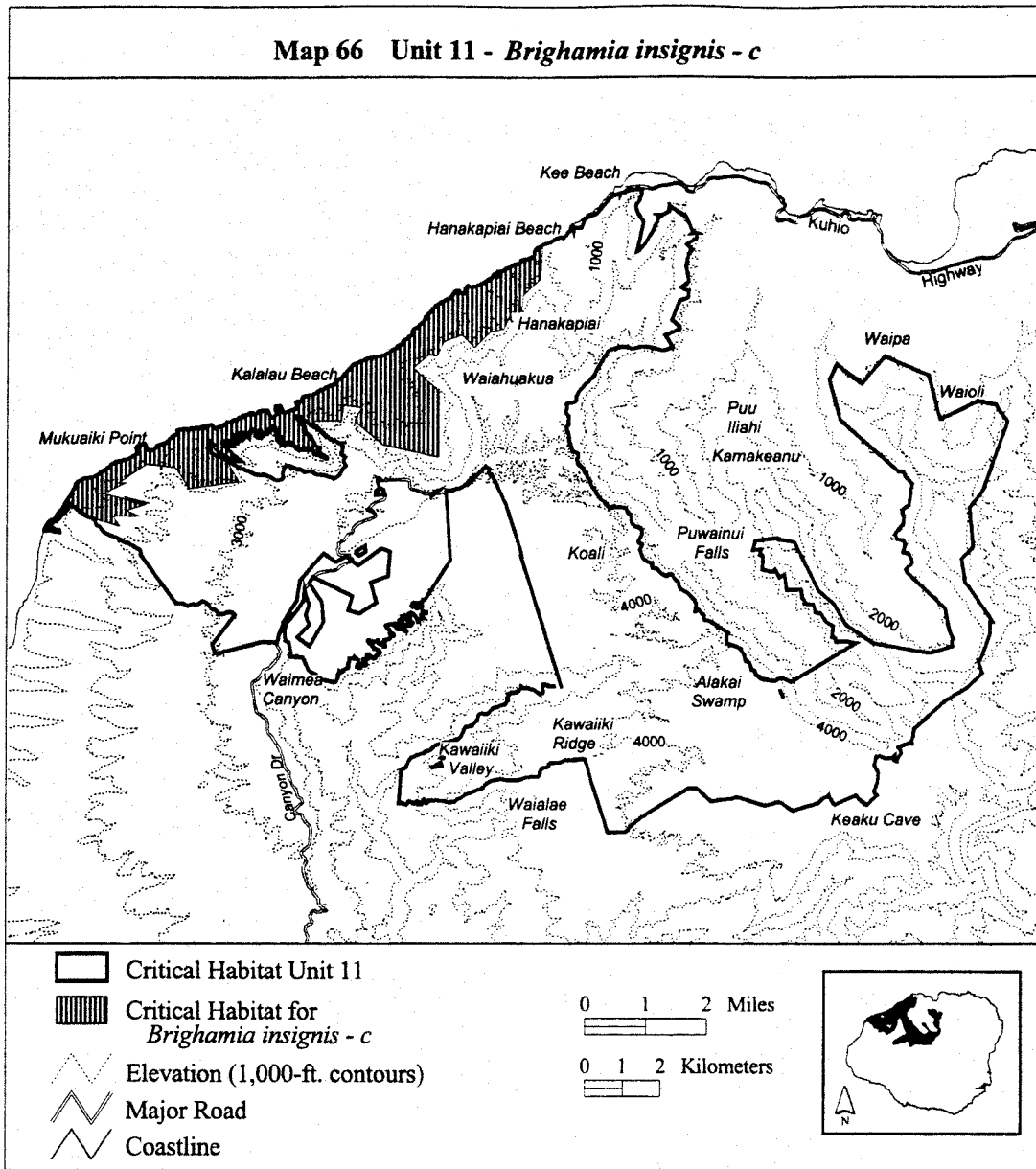
(A) Unit consists of the following 807 boundary points: coastline; 430380, 2450816; 430372, 2450803; 430368, 2450818; 430364, 2450833; 430362, 2450842; 430355, 2450855; 430348, 2450863; 430335, 2450873; 430331, 2450883; 430328, 2450897; 430326, 2450922; 430319, 2450953; 430305, 2450972; 430295, 2450980; 430285, 2450982; 430281, 2450979; 430276, 2450975; 430272, 2450958; 430273, 2450938; 430261, 2450933; 430250, 2450924; 430246, 2450905; 430251, 2450875; 430256, 2450842; 430268, 2450786; 430261, 2450779; 430252, 2450779; 430249, 2450795; 430246, 2450807; 430242, 2450821; 430234,

2450838; 430217, 2450857; 430209, 2450860; 430204, 2450855; 430197, 2450844; 430193, 2450832; 430172, 2450844; 430173, 2450865; 430175, 2450880; 430183, 2450896; 430192, 2450910; 430197, 2450925; 430197, 2450937; 430194, 2450949; 430187, 2450962; 430177, 2450971; 430166, 2450974; 430154, 2450976; 430132, 2450976; 430116, 2450985; 430107, 2450980; 430091, 2450975; 430078, 2450990; 430069, 2450993; 430061, 2450978; 430054, 2450938; 430051, 2450920; 430030, 2450915; 430016, 2450914; 430010, 2450909; 430009, 2450885; 430018, 2450854; 430024, 2450828; 430018, 2450825; 430011, 2450820; 430009, 2450808; 430013, 2450787; 430022, 2450756; 430002, 2450778; 429994, 2450795; 429984,

2450820; 429965, 2450849; 429939, 2450888; 429927, 2450906; 429914, 2450914; 429910, 2450911; 429907, 2450899; 429909, 2450889; 429915, 2450875; 429923, 2450865; 429926, 2450848; 429926, 2450827; 429923, 2450820; 429918, 2450819; 429909, 2450824; 429905, 2450835; 429897, 2450849; 429889, 2450860; 429879, 2450871; 429869, 2450875; 429863, 2450868; 429863, 2450852; 429861, 2450836; 429866, 2450814; 429870, 2450799; 429879, 2450785; 429885, 2450774; 429883, 2450763; 429879, 2450756; 429874, 2450750; 429875, 2450744; 429873, 2450736; 429866, 2450746; 429861, 2450753; 429854, 2450754; 429848, 2450756; 429843, 2450769; 429841, 2450785; 429827, 2450802; 429816, 2450819; 429797,

2450845; 429773, 2450868; 429738, 2450896; 429724, 2450899; 429720, 2450887; 429726, 2450875; 429733, 2450856; 429739, 2450832; 429742, 2450813; 429746, 2450791; 429752, 2450769; 429754, 2450756; 429748, 2450755; 429737, 2450753; 429731, 2450750; 429731, 2450739; 429734, 2450732; 429745, 2450721; 429750, 2450701; 429741, 2450701; 429728, 2450698; 429722, 2450692; 429718, 2450681; 429709, 2450676; 429702, 2450682; 429696, 2450693; 429691, 2450714; 429680, 2450743; 429664, 2450781; 429652, 2450802; 429639, 2450818; 429619, 2450828; 429603, 2450830; 429601, 2450825; 429604, 2450812; 429619, 2450793; 429637, 2450771; 429654, 2450750; 429664, 2450735; 429667, 2450717; 429663, 2450706; 429661, 2450673; 429666, 2450641; 429663, 2450621; 429654, 2450603; 429645, 2450601; 429634, 2450610; 429619, 2450622; 429602, 2450633; 429558, 2450656; 429505, 2450692; 429490, 2450702; 429483, 2450698; 429478, 2450692; 429480, 2450680; 429489, 2450657; 429496, 2450634; 429503, 2450613; 429524, 2450599; 429556, 2450569; 429569, 2450555; 429569, 2450546; 429560, 2450541; 429535, 2450540; 429510, 2450541; 429489, 2450546; 429478, 2450553; 429468, 2450566; 429461, 2450574; 429450, 2450580; 429440, 2450580; 429434, 2450588; 429432, 2450595; 429422, 2450604; 429410, 2450609; 429389, 2450622; 429387, 2450629; 429384, 2450638; 429377, 2450656; 429371, 2450661; 429365, 2450670; 429363, 2450681; 429359, 2450689; 429352, 2450687; 429345, 2450685; 429330, 2450677; 429319, 2450668; 429311, 2450657; 429310, 2450642; 429317, 2450633; 429334, 2450615; 429346, 2450600; 429359, 2450581; 429365, 2450564; 429372, 2450543; 429389, 2450532; 429400, 2450531; 429410, 2450517; 429420, 2450504; 429431, 2450485; 429450, 2450463; 429462, 2450449; 429482, 2450434; 429500, 2450421; 429523, 2450406; 429541, 2450384; 429554, 2450363; 429577, 2450344; 429599, 2450324; 429622, 2450305; 429645, 2450292; 429669, 2450271; 429686, 2450258; 429712, 2450243; 429745, 2450217; 429770, 2450202; 429788, 2450184; 429802, 2450172; 429815, 2450154; 429808, 2450151; 429791, 2450150; 429770, 2450151; 429738, 2450152; 429713, 2450155; 429686, 2450161; 429656, 2450168; 429622, 2450179; 429571, 2450198; 429538, 2450212; 429503, 2450229; 429460, 2450248; 429433, 2450259; 429404, 2450268; 429391, 2450277; 429371, 2450289; 429356, 2450303; 429342, 2450315; 429321, 2450332; 429294, 2450343; 429269, 2450357; 429244, 2450363; 429212, 2450380; 429205, 2450394; 429200, 2450405; 429193, 2450416; 429174, 2450426; 429162, 2450435; 429161, 2450444; 429158, 2450455; 429152, 2450468; 429143, 2450481; 429128, 2450496; 429115, 2450512; 429114, 2450524; 429113, 2450540; 429110, 2450557; 429103, 2450577; 429091, 2450594; 429077, 2450605; 429060, 2450608; 429041, 2450610; 429026, 2450609; 429013, 2450623; 429009, 2450638; 429000, 2450655; 428990, 2450676; 428979, 2450690; 428972, 2450701; 428962, 2450707; 428952, 2450706; 428952, 2450704; 428964, 2450654; 428990, 2450584; 429000, 2450551; 429015, 2450477; 429016, 2450451; 429013, 2450421; 429012, 2450380; 429036, 2450360; 429089, 2450331; 429147, 2450304; 429258, 2450260; 429555, 2450103; 429469, 2450103; 429750, 2449605; 428442, 2449419; 428068, 2449979; 427321, 2450072; 426573, 2449574; 426760, 2449574; 426168, 2449294; 427289, 2449014; 426791, 2448859; 427103, 2448703; 426418, 2448703; 426604, 2448423; 425798, 2448673; 425792, 2448676; 425765, 2448685; 425735, 2448700; 425708, 2448709; 425675, 2448727; 425654, 2448744; 425621, 2448768; 425591, 2448786; 425552, 2448813; 425528, 2448834; 425487, 2448867; 425460, 2448891; 425421, 2448924; 425388, 2448948; 425334, 2448975; 425322, 2448984; 425310, 2448993; 425272, 2449039; 425267, 2449033; 425258, 2449022; 425253, 2449013; 425252, 2449003; 425253, 2448996; 425251, 2448992; 425242, 2448981; 425239, 2448972; 425231, 2448956; 425224, 2448934; 425222, 2448911; 425223, 2448900; 425224, 2448891; 425223, 2448883; 425218, 2448877; 425212, 2448878; 425208, 2448876; 425201, 2448872; 425192, 2448867; 425181, 2448859; 425172, 2448853; 425162, 2448844; 425158, 2448833; 425157, 2448818; 425153, 2448809; 425148, 2448807; 425136, 2448801; 425124, 2448795; 425120, 2448790; 425112, 2448785; 425100, 2448774; 425094, 2448768; 425081, 2448757; 425070, 2448745; 425062, 2448734; 425053, 2448723; 425044, 2448711; 425043, 2448695; 425029, 2448684; 425024, 2448675; 425017, 2448667; 425011, 2448659; 424999, 2448650; 424991, 2448642; 424980, 2448628; 424973, 2448615; 424956, 2448592; 424936, 2448587; 424929, 2448581; 424924, 2448574; 424917, 2448569; 424910, 2448561; 424906, 2448551; 424898, 2448552; 424886, 2448554; 424877, 2448554; 424871, 2448552; 424863, 2448548; 424849, 2448543; 424840, 2448538; 424824, 2448534; 424811, 2448524; 424803, 2448521; 424795, 2448511; 424785, 2448498; 424778, 2448484; 424774, 2448461; 424778, 2448445; 424791, 2448421; 424819, 2448402; 424832, 2448389; 424848, 2448376; 424871, 2448368; 424900, 2448356; 424929, 2448346; 424953, 2448337; 424973, 2448335; 424990, 2448333; 424997, 2448333; 425003, 2448327; 425006, 2448318; 425009, 2448308; 425011, 2448298; 425013, 2448289; 425015, 2448280; 425010, 2448272; 424998, 2448277; 424991, 2448284; 424983, 2448288; 424971, 2448291; 424957, 2448291; 424948, 2448290; 424933, 2448287; 424927, 2448284; 424915, 2448289; 424892, 2448299; 424874, 2448301; 424841, 2448311; 424823, 2448330; 424803, 2448337; 424777, 2448336; 424735, 2448339; 424711, 2448334; 424677, 2448333; 424664, 2448328; 424648, 2448323; 424633, 2448323; 424626, 2448324; 437770, 2455823; coastline.

(B) Note: Map 66 follows:



(lxvii) Kauai 11—*Centaurium sebaeoides*—a (157 ha; 389 ac)

(A) Unit consists of the following 146 boundary points: coastline; 427095, 2450498; 427122, 2450315; 427060, 2450219; 426989, 2450139; 426899, 2450102; 426842, 2450083; 426718, 2450054; 426533, 2450045; 426396, 2449902; 426196, 2449751; 426078, 2449627; 425945, 2449585; 425683, 2449570; 425603, 2449523; 425935, 2449124; 425484, 2449385; 425361, 2449167; 425290, 2449017; 425272, 2449039; 425267, 2449033; 425259, 2449024; 425156, 2449046; 438151, 2455997; 438175, 2455951; 437980, 2455838; 437781, 2455767; 437748, 2455684; 437624, 2455686; 437596, 2455530; 437415, 2455416; 437353,

2455428; 437240, 2455402; 437187, 2455293; 437121, 2455312; 436893, 2455212; 436694, 2455108; 436670, 2454975; 436518, 2455013; 436186, 2454752; 435963, 2454705; 435782, 2454719; 435815, 2454383; 435773, 2454345; 435478, 2454572; 435355, 2454397; 435189, 2454316; 435198, 2454193; 435103, 2454269; 435087, 2454279; 435049, 2454273; 434968, 2454196; 434917, 2454149; 434823, 2454030; 434759, 2453950; 434695, 2453852; 434572, 2453716; 434563, 2453601; 434440, 2453605; 434431, 2453507; 434325, 2453410; 434159, 2453307; 434061, 2453235; 433716, 2452967; 433290, 2452789; 433133, 2452729; 433175, 2452661; 433086, 2452542; 433195, 2452368; 432916, 2452476; 432886, 2452378; 432815,

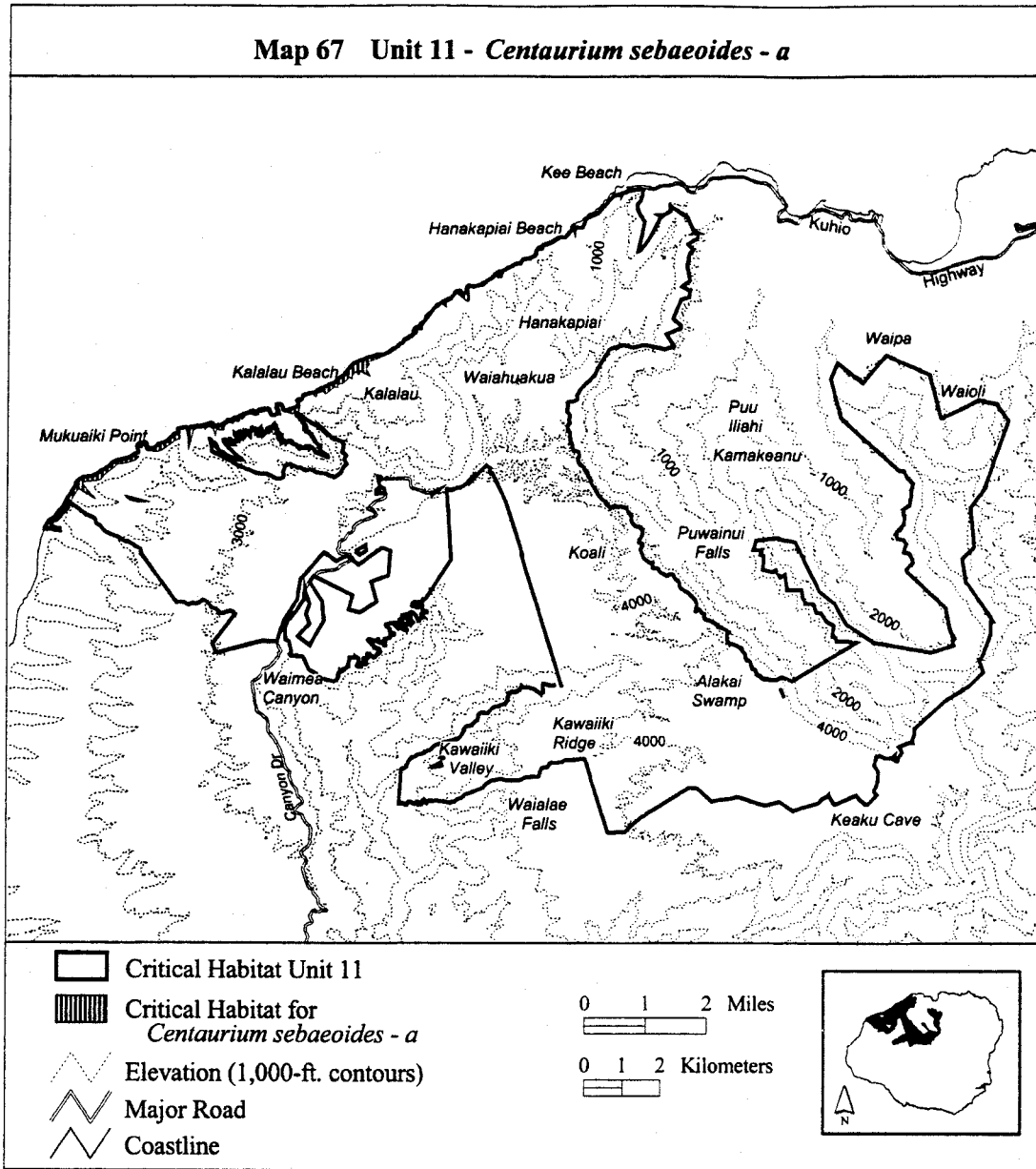
2452468; 432720, 2452373; 432710, 2452264; 432639, 2452321; 432487, 2452178; 432316, 2452117; 432330, 2452036; 432264, 2452055; 432008, 2451880; 431946, 2451956; 431789, 2451885; 431789, 2451823; 431756, 2451804; 431666, 2451899; 431447, 2451795; 431371, 2451676; 431286, 2451695; 431329, 2451576; 431310, 2451429; 431134, 2451353; 430963, 2451410; 430947, 2451439; 430893, 2451445; 430807, 2451586; 430761, 2451556; 430837, 2451309; 430777, 2451319; 430643, 2451285; 430595, 2451285; 430534, 2451345; 430495, 2451419; 430434, 2451441; 430326, 2451403; 430237, 2451411; 430239, 2451337; 430191, 2451306; 430126, 2451313; 430037, 2451352; 429905, 2451309; 429887, 2451259; 429807,

2451199; 429764, 2451267; 429734,
 2451147; 429623, 2451176; 429575,
 2451098; 429475, 2451133; 429351,
 2451050; 429310, 2450929; 429219,
 2450929; 429128, 2450959; 429108,
 2450786; 429041, 2450972; 428972,
 2451024; 428929, 2451037; 428857,

2450999; 428824, 2450925; 428797,
 2450999; 428715, 2450981; 428640,
 2450994; 428546, 2450948; 428384,
 2450446; 428376, 2450782; 428325,
 2450973; 428231, 2450952; 428150,
 2450948; 428164, 2450704; 428047,
 2450665; 427934, 2450565; 427801,

2450484; 427669, 2450378; 427543,
 2450370; 427401, 2450386; 427318,
 2450387; 427257, 2450448; 427213,
 2450548; 427171, 2450463; coastline.

(B) Note: Map 67 follows:



(lxviii) Kauai 11—*Chamaesyce halemanui*—a (108 ha; 267 ac)

(A) Unit consists of the following 69 boundary points: Start at 437683, 2443241; 437679, 2443194; 437679, 2443137; 437726, 2443130; 437800, 2443150; 437817, 2443127; 437817, 2443080; 437803, 2443033; 437834, 2443009; 437887, 2443019; 437907, 2443056; 437948, 2443043; 437974,

2443036; 438008, 2443046; 438042, 2443036; 438082, 2443070; 438122, 2443033; 438162, 2443003; 438196, 2443043; 438216, 2443029; 438223, 2442992; 438246, 2442986; 438280, 2442986; 438280, 2442952; 438246, 2442915; 438283, 2442821; 438310, 2442764; 438307, 2442707; 438273, 2442644; 438199, 2442520; 438176, 2442479; 438139, 2442419; 438109,

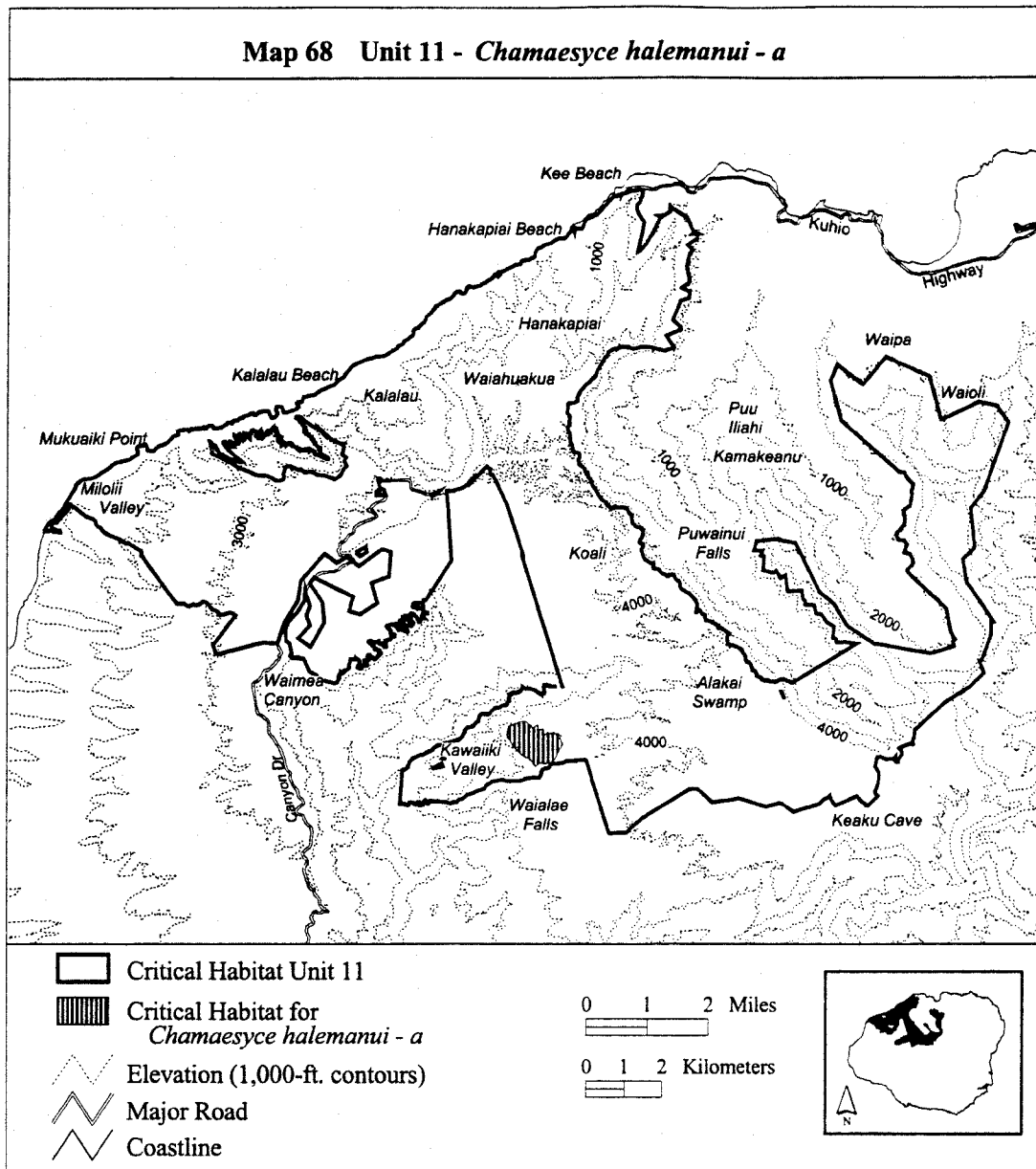
2442349; 438065, 2442285; 438066, 2442260; 438008, 2442239; 437971, 2442255; 437914, 2442255; 437830, 2442245; 437776, 2442271; 437676, 2442224; 437629, 2442167; 437572, 2442198; 437505, 2442302; 437438, 2442355; 437394, 2442392; 437314, 2442416; 437203, 2442506; 437015, 2442694; 436914, 2442875; 436847, 2442946; 436844, 2442986; 436847,

2443070; 436877, 2443160; 436901,
2443231; 436991, 2443258; 437062,
2443285; 437119, 2443301; 437186,
2443335; 437287, 2443345; 437334,

2443345; 437407, 2443308; 437428,
2443274; 437478, 2443264; 437485,
2443221; 437505, 2443184; 437579,

2443197; 437615, 2443237; 437652,
2443261; return to starting point.

(B) Note: Map 68 follows:



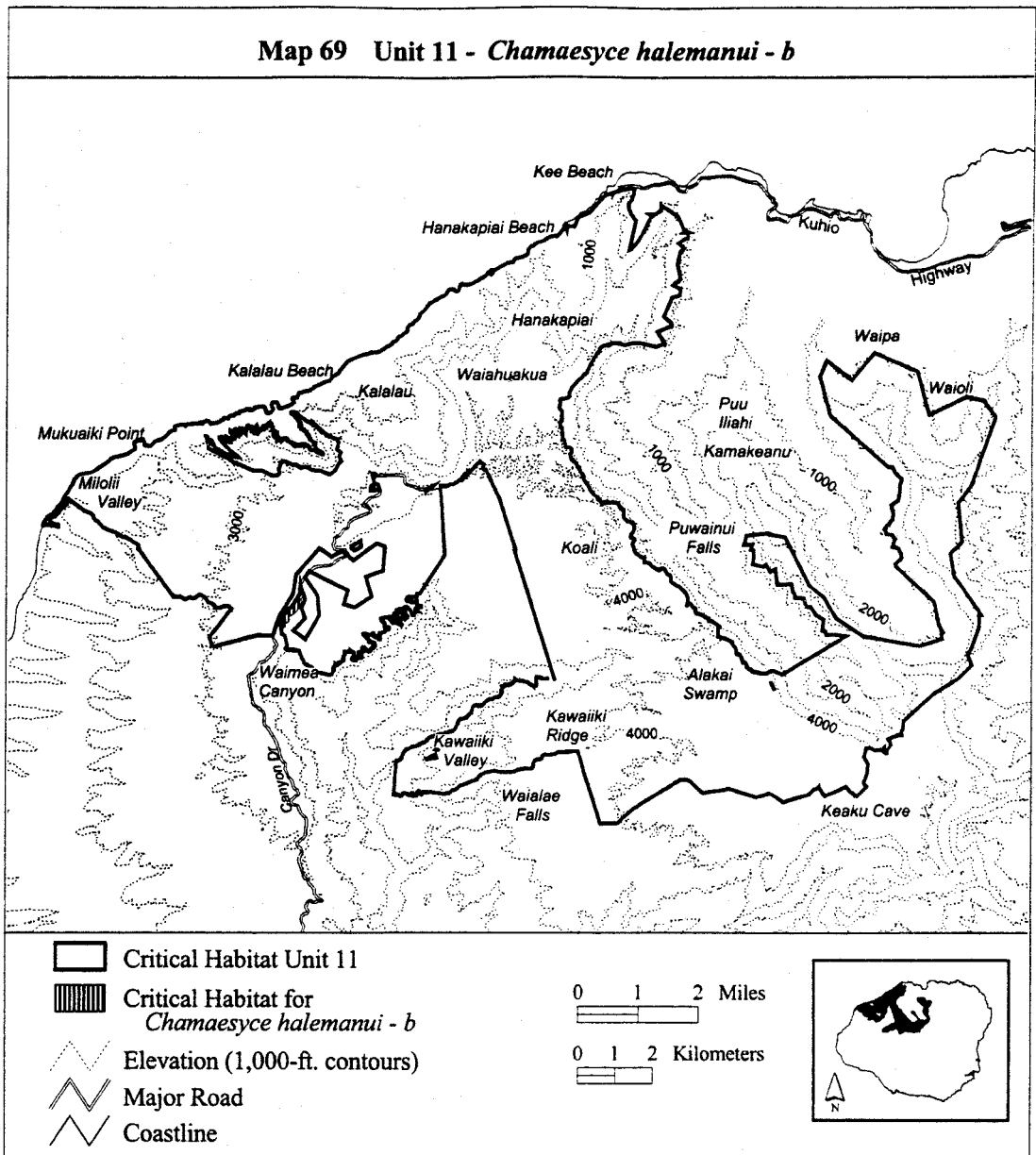
(lxix) Kauai 11—*Chamaesyce halemanui*—b (17 ha; 43 ac)

(A) Unit consists of the following 26 boundary points: Start at 431534, 2446637; 431530, 2446604; 431553, 2446538; 431557, 2446483; 431526,

2446397; 431495, 2446365; 431522, 2446303; 431518, 2446216; 431487, 2446158; 431420, 2446115; 431408, 2446048; 431322, 2445985; 431256, 2445938; 431193, 2445891; 431201, 2445817; 431177, 2445766; 431099, 2445738; 431079, 2445703; 431079,

2445652; 431040, 2445613; 430985, 2445601; 430977, 2445767; 431060, 2445963; 431278, 2446215; 431483, 2446536; 431491, 2446759; return to starting point.

(B) Note: Map 69 follows:



(lxx) Kauai 11—*Chamaesyce halemanui*—c (1,283 ha; 3,171 ac)

(A) Unit consists of the following 195 boundary points: Start at 430306, 2449349; 430289, 2449399; 430307, 2449482; 430312, 2449517; 430313, 2449532; 430320, 2449553; 430331, 2449565; 430346, 2449596; 430354, 2449622; 430355, 2449641; 430348, 2449666; 430376, 2449750; 430384, 2449766; 430406, 2449796; 430471, 2449787; 430527, 2449754; 430583, 2449736; 430635, 2449693; 430696, 2449656; 430720, 2449646; 430819, 2449646; 430899, 2449674; 430918, 2449717; 430904, 2449834; 430927, 2449905; 430955, 2449985; 430993, 2450032; 431068, 2450041; 431153, 2450008; 431238, 2449970; 431285,

2449942; 431360, 2449956; 431449, 2449886; 431497, 2449867; 431605, 2449895; 431657, 2449890; 431699, 2449876; 431765, 2449810; 431864, 2449801; 431981, 2449792; 432047, 2449787; 432113, 2449740; 432217, 2449712; 432259, 2449679; 432344, 2449744; 432419, 2449806; 432471, 2449904; 432504, 2449961; 432579, 2450036; 432551, 2450083; 432523, 2450130; 432523, 2450182; 432565, 2450262; 432523, 2450304; 432475, 2450313; 432452, 2450337; 432461, 2450375; 432480, 2450426; 432490, 2450478; 432501, 2450529; 432504, 2450523; 432515, 2450503; 432528, 2450468; 432550, 2450412; 432573, 2450385; 432591, 2450373; 432650, 2450343; 432692, 2450330; 432709, 2450317; 432733, 2450275; 432745,

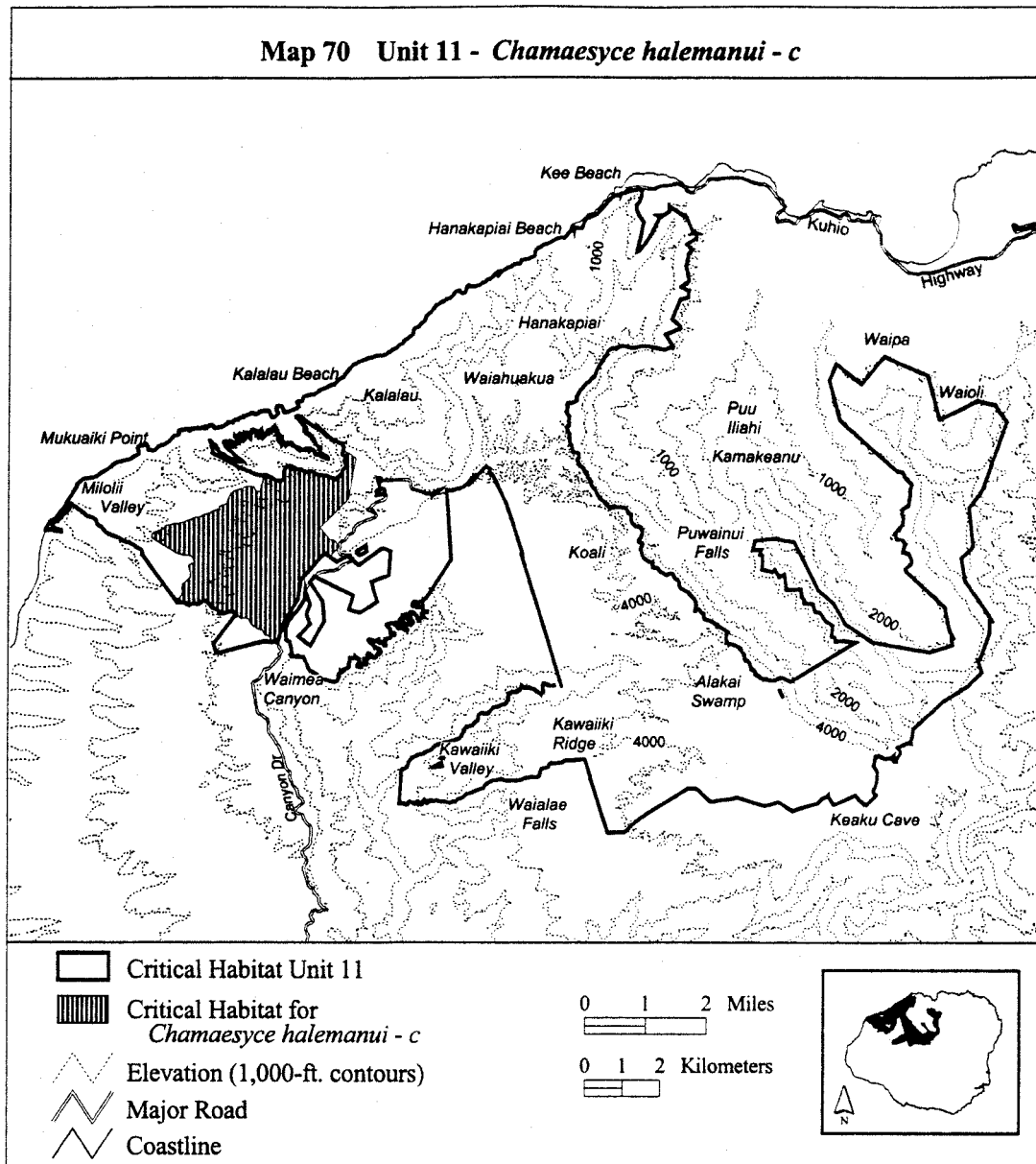
2450272; 432752, 2450270; 432768, 2450266; 432797, 2450260; 432826, 2450224; 432630, 2449144; 431875, 2448395; 432139, 2448086; 432281, 2448051; 432381, 2447879; 432133, 2447631; 432001, 2447726; 431369, 2447027; 431298, 2446522; 430955, 2445963; 430827, 2445619; 430786, 2445492; 430766, 2445492; 430727, 2445433; 430705, 2445408; 430574, 2445414; 430574, 2445437; 430570, 2445519; 430534, 2445558; 430444, 2445594; 430409, 2445613; 430386, 2445672; 430350, 2445711; 430264, 2445727; 430174, 2445786; 430060, 2445860; 430029, 2445923; 429990, 2446009; 429904, 2446040; 429857, 2446017; 429790, 2446025; 429708, 2446076; 429602, 2446170; 429547, 2446209; 429441, 2446185; 429335,

2446142; 429226, 2446146; 429202,
 2446185; 429182, 2446221; 429128,
 2446264; 429026, 2446295; 428990,
 2446326; 428967, 2446373; 428920,
 2446424; 428842, 2446479; 428791,
 2446491; 428744, 2446448; 428669,
 2446393; 428622, 2446381; 428548,
 2446393; 428532, 2446420; 428469,
 2446389; 428414, 2446358; 428359,
 2446389; 428293, 2446424; 428242,
 2446424; 428164, 2446424; 428093,
 2446436; 428069, 2446495; 428101,
 2446534; 428144, 2446534; 428218,
 2446636; 428230, 2446734; 428226,
 2446804; 428234, 2446918; 428312,

2446965; 428450, 2447079; 428450,
 2447153; 428450, 2447216; 428422,
 2447306; 428383, 2447376; 428407,
 2447404; 428528, 2447466; 428548,
 2447479; 428507, 2447592; 428472,
 2447639; 428405, 2447665; 428282,
 2447665; 428095, 2447725; 427746,
 2447921; 427530, 2448058; 427416,
 2448140; 427416, 2448207; 427479,
 2448257; 427571, 2448308; 427733,
 2448372; 427790, 2448451; 427901,
 2448451; 427977, 2448483; 428009,
 2448498; 428069, 2448498; 428158,
 2448508; 428240, 2448527; 428266,
 2448530; 428351, 2448581; 428421,

2448590; 428564, 2448666; 428694,
 2448666; 428830, 2448749; 428948,
 2448780; 429037, 2448822; 429113,
 2448860; 429170, 2448891; 429208,
 2448873; 429198, 2448944; 429399,
 2449015; 429429, 2449039; 429423,
 2449098; 429476, 2449205; 429494,
 2449275; 429571, 2449358; 429683,
 2449388; 429801, 2449435; 429819,
 2449400; 429867, 2449476; 429991,
 2449500; 430109, 2449500; 430156,
 2449376; 430233, 2449358; 430287,
 2449352; return to starting point.

(B) Note: Map 70 follows:



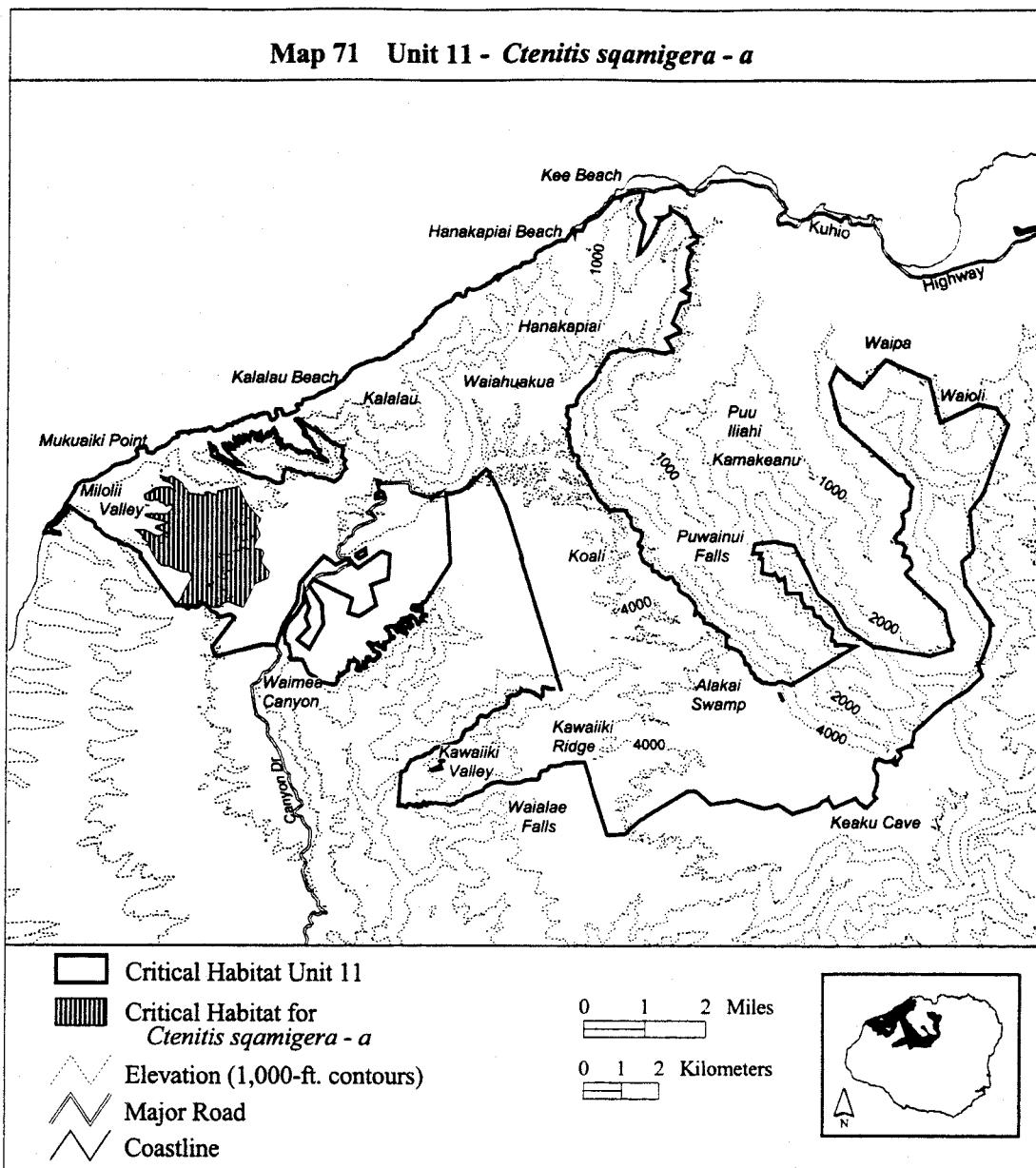
(lxxi) Kauai 11—*Ctenitis squamigera*—a (735 ha; 1,817 ac)

(A) Unit consists of the following 95 boundary points: Start at 429915, 2449188; 429965, 2449062; 430201, 2448831; 430327, 2448700; 430306, 2448648; 430232, 2448495; 430290, 2448327; 430311, 2448243; 430232, 2448128; 430180, 2448034; 430159, 2447929; 430359, 2447892; 430411, 2447803; 430380, 2447729; 430348, 2447629; 430353, 2447566; 430558, 2447320; 430527, 2447152; 430190, 2446989; 430070, 2446732; 429881, 2446390; 429644, 2446469; 429497, 2446543; 429366, 2446511; 429303, 2446427; 429257, 2446389; 429094,

2446389; 428972, 2446421; 428904, 2446474; 428793, 2446542; 428740, 2446564; 428656, 2446475; 428599, 2446448; 428476, 2446463; 428396, 2446447; 428285, 2446458; 428164, 2446469; 428132, 2446490; 428200, 2446564; 428331, 2446837; 428510, 2447146; 428442, 2447304; 428247, 2447309; 428011, 2447409; 427922, 2447451; 427738, 2447467; 427607, 2447561; 427533, 2447692; 427386, 2447950; 427387, 2447965; 427327, 2448019; 427380, 2448042; 427201, 2448195; 427217, 2448242; 427012, 2448409; 427258, 2448415; 427607, 2448226; 427862, 2448339; 427544, 2448453; 427563, 2448503; 427874, 2448588; 427289, 2448764; 427276,

2448805; 427868, 2448846; 428032, 2449016; 427928, 2449075; 427852, 2449025; 427777, 2449101; 427632, 2449142; 427604, 2449204; 427487, 2449201; 427456, 2449157; 427267, 2449217; 427242, 2449308; 427289, 2449362; 427563, 2449519; 427915, 2449547; 428063, 2449431; 427988, 2449619; 427758, 2449701; 427651, 2449852; 427830, 2449773; 427975, 2449824; 428258, 2449632; 428274, 2449547; 428356, 2449494; 428447, 2449371; 428840, 2449311; 428840, 2449396; 428957, 2449415; 428994, 2449368; 429164, 2449330; 429174, 2449437; 429740, 2449559; 429916, 2449188; return to starting point.

(B) Note: Map 71 follows:



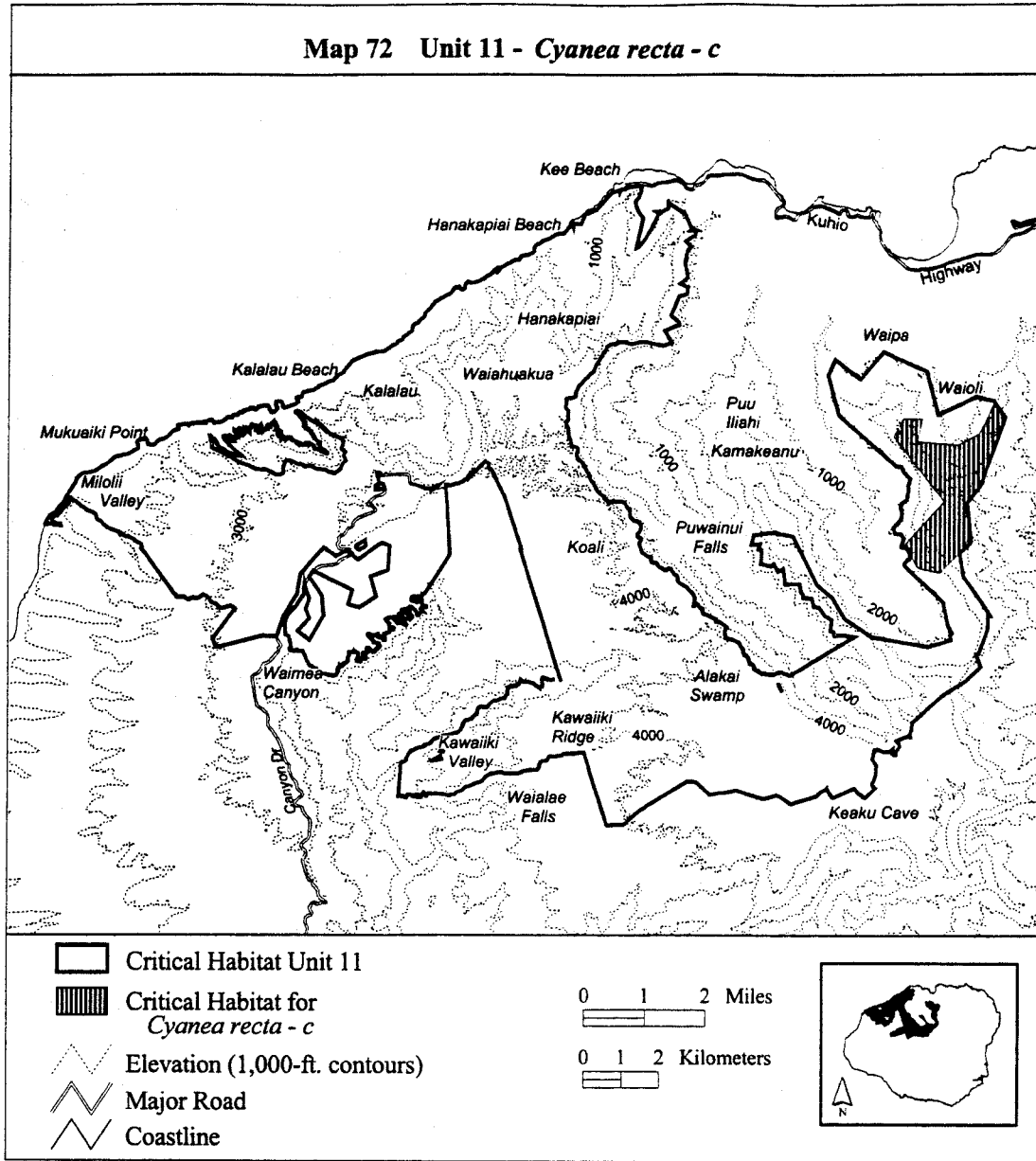
(lxxii) Kauai 11—*Cyanea recta*—c (553 ha; 1,367 ac)

(A) Unit consists of the following 21 boundary points: Start at 449858, 2451521; 450073, 2451227; 449432,

2449395; 449073, 2448923; 449139, 2447988; 449020, 2447860; 448992, 2447717; 448881, 2447609; 448339, 2447084; 447861, 2447198; 447734, 2447260; 447428, 2447829; 448470, 2448968; 447125, 2450677; 447365,

2451166; 447874, 2451166; 447753, 2450562; 448823, 2450472; 449385, 2450762; 449623, 2451217; 449789, 2451615; return to starting point.

(B) Note: Map 72 follows:



(lxxiii) Kauai 11—*Cyanea recta*—d (397 ha; 981 ac)

(A) Unit consists of the following 95 boundary points: Start at 439347, 2452789; 439324, 2452794; 439098, 2452402; 438924, 2452225; 438576, 2451872; 438558, 2451853; 438541, 2451836; 438516, 2451811; 438493, 2451829; 438494, 2451843; 438496, 2451871; 438498, 2451889; 438597, 2453123; 438761, 2453483; 439385,

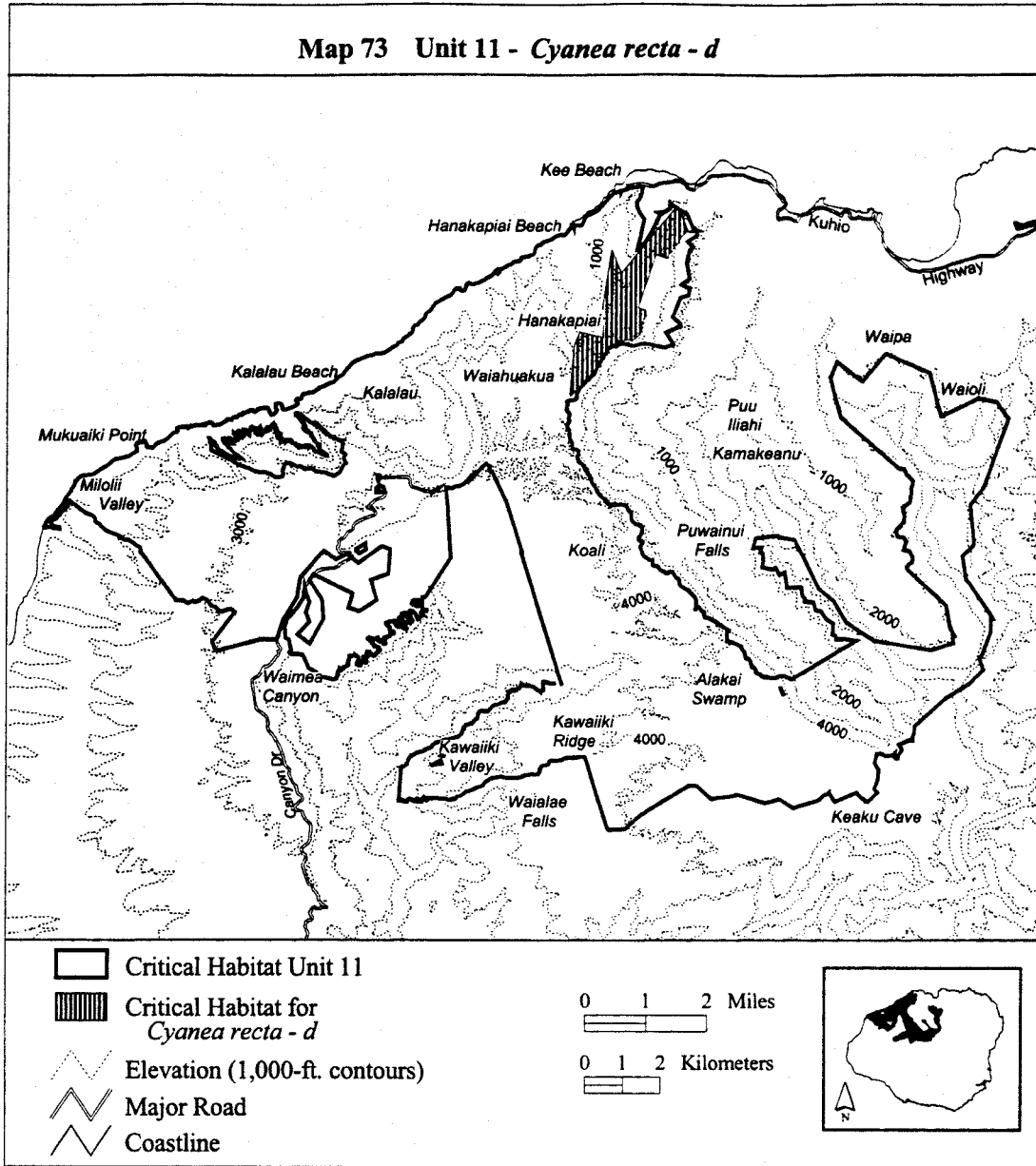
2453352; 439352, 2454138; 439582, 2455646; 439652, 2455480; 439844, 2455023; 441271, 2456733; 441363, 2456677; 441568, 2456107; 441546, 2456104; 441531, 2456098; 441511, 2456077; 441498, 2456050; 441482, 2456033; 441462, 2456017; 441414, 2455967; 441393, 2455942; 441365, 2455913; 441354, 2455880; 441351, 2455829; 441342, 2455800; 441333, 2455787; 441292, 2455760; 441264, 2455739; 441233, 2455700; 441199,

2455663; 441185, 2455633; 441176, 2455603; 441164, 2455584; 441148, 2455564; 441094, 2455523; 441060, 2455488; 441059, 2455449; 441071, 2455421; 441074, 2455406; 441073, 2455402; 440747, 2455513; 440294, 2454127; 440499, 2454060; 440485, 2453995; 440492, 2453950; 440484, 2453922; 440461, 2453865; 440450, 2453851; 440432, 2453815; 440421, 2453780; 440412, 2453745; 440410, 2453716; 440404, 2453694; 440384,

2453655; 440378, 2453623; 440380,
 2453590; 440370, 2453517; 440363,
 2453496; 440355, 2453461; 440350,
 2453451; 440333, 2453428; 440315,
 2453408; 440288, 2453388; 440275,
 2453381; 440244, 2453334; 440223,

2453322; 440199, 2453305; 440147,
 2453289; 440119, 2453282; 440093,
 2453280; 439987, 2453284; 439962,
 2453283; 439924, 2453275; 439905,
 2453264; 439787, 2453162; 439724,
 2453135; 439639, 2453119; 439600,

2453107; 439553, 2453082; 439503,
 2453046; 439481, 2453022; 439473,
 2452985; 439464, 2452963; 439414,
 2452909; 439390, 2452876; 439355,
 2452801; return to starting point.
 (B) Note: Map 73 follows:



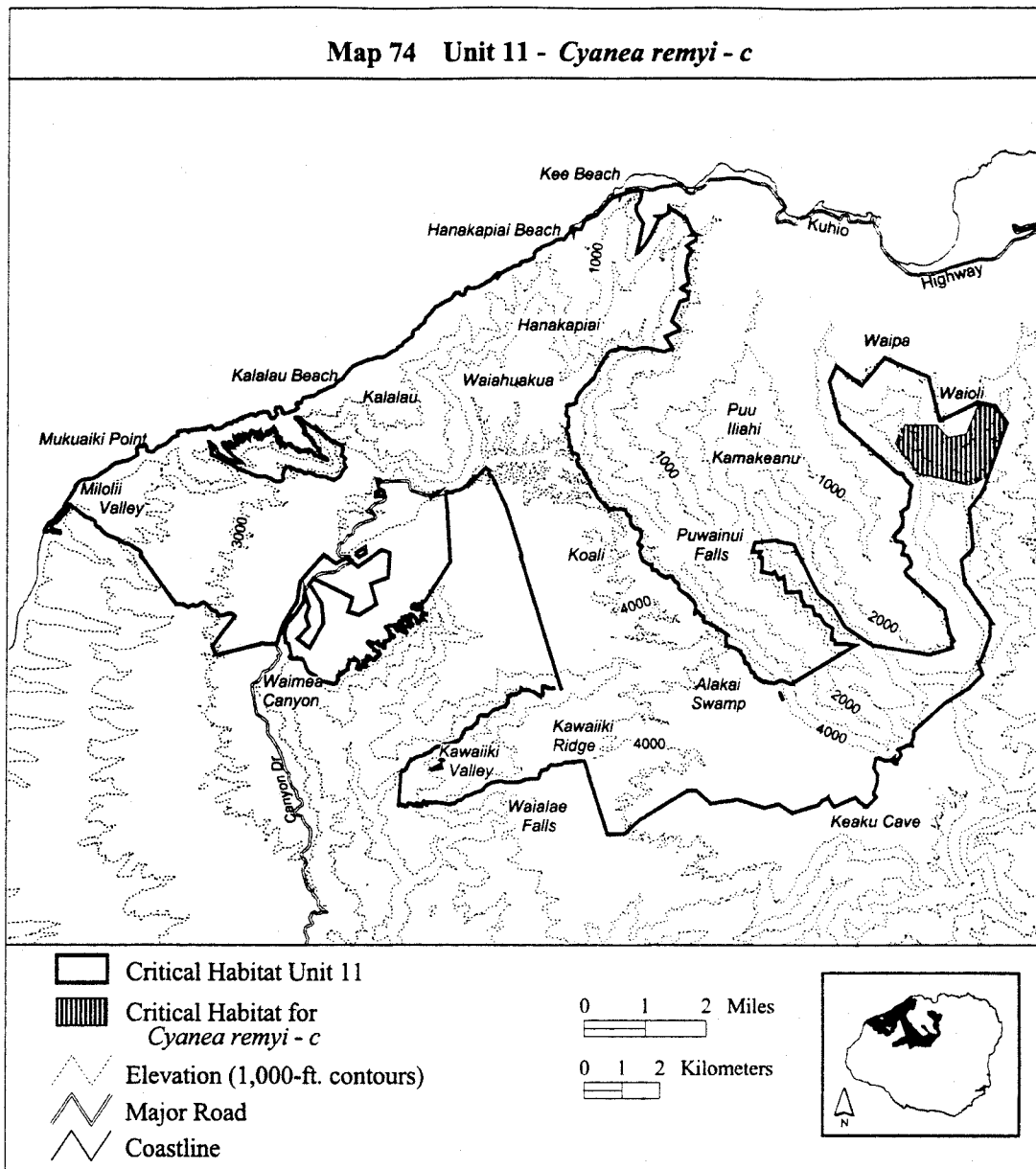
(lxxiv) Kauai 11—*Cyanea remyi*—c (365 ha; 901 ac)

(A) Unit consists of the following 15 boundary points: Start at 448511,

2450831; 449003, 2450929; 449335,
 2451756; 449751, 2451666; 449858,
 2451521; 450073, 2451227; 449580,
 2449817; 449301, 2449658; 449293,
 2449649; 449066, 2449578; 448089,

2449815; 447754, 2449877; 447125,
 2450677; 447365, 2451166; 448229,
 2451166; return to starting point.

(B) Note: Map 74 follows:



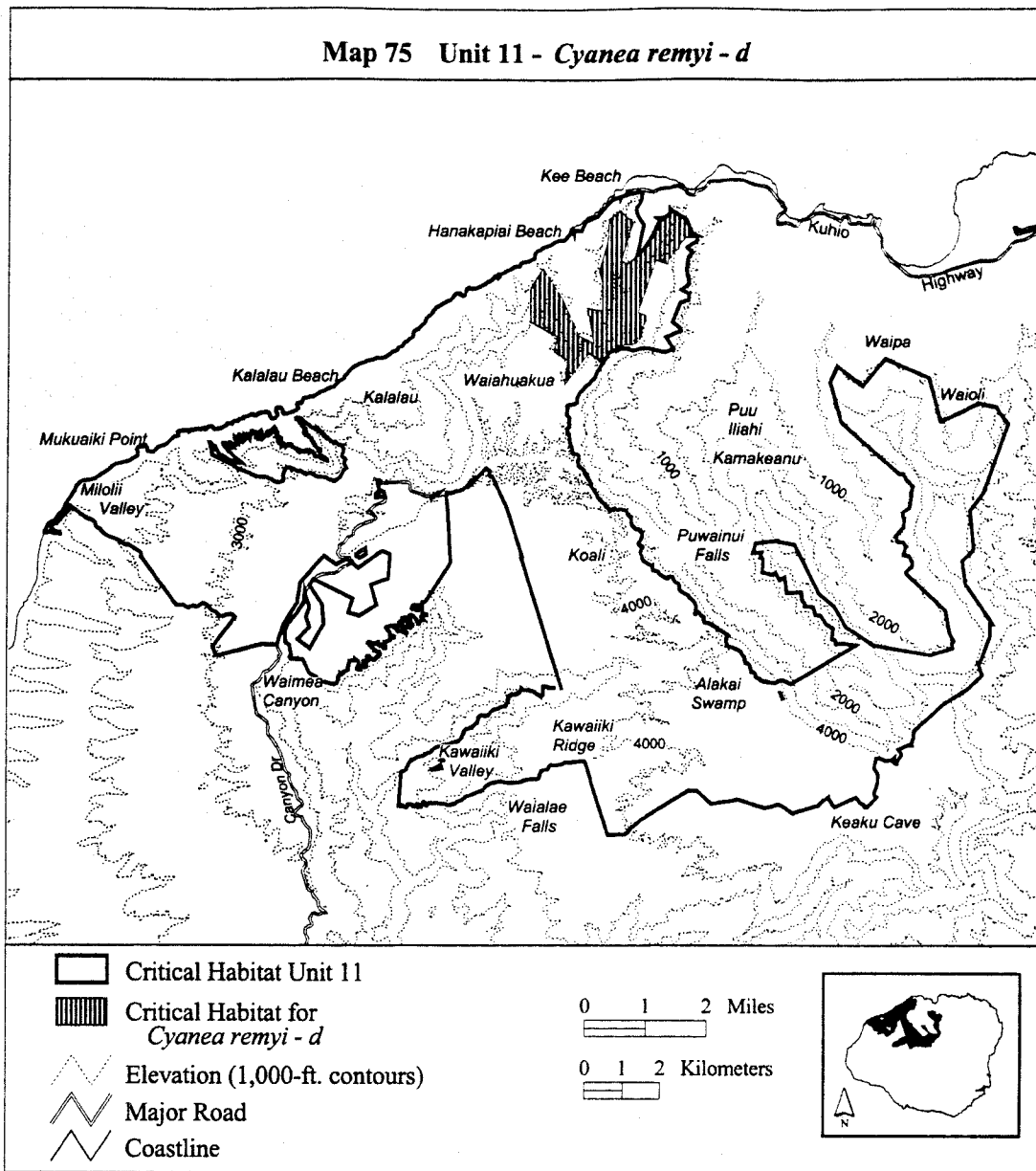
(lxxv) Kauai 11—*Cyanea remyi*—d (663 ha; 1,638 ac)

(A) Unit consists of the following 105 boundary points: Start at 439352, 2452796; 439259, 2452867; 439254, 2452860; 438991, 2453057; 438335, 2452205; 438433, 2452860; 438072, 2453090; 438138, 2453483; 437449, 2453877; 437449, 2454762; 437777, 2455286; 438302, 2454467; 438728, 2453516; 439122, 2453319; 438958, 2454237; 439352, 2454171; 439352, 2454892; 439253, 2455220; 439483, 2456007; 439516, 2456564; 439800, 2456784; 439811, 2456793; 440139, 2456498; 439844, 2455482; 440008, 2455417; 440468, 2455777; 440829, 2456531; 441205, 2456774; 441506, 2456588; 441691, 2456118; 441663,

2456114; 441635, 2456115; 441546, 2456104; 441531, 2456098; 441511, 2456077; 441498, 2456050; 441482, 2456033; 441462, 2456017; 441414, 2455967; 441393, 2455942; 441365, 2455913; 441354, 2455880; 441351, 2455829; 441342, 2455800; 441333, 2455787; 441292, 2455760; 441264, 2455739; 441233, 2455700; 441199, 2455663; 441185, 2455633; 441176, 2455603; 441164, 2455584; 441148, 2455564; 441094, 2455523; 441060, 2455488; 441059, 2455449; 441071, 2455421; 441074, 2455406; 441073, 2455402; 440747, 2455513; 440294, 2454127; 440499, 2454060; 440485, 2453995; 440492, 2453950; 440484, 2453922; 440461, 2453865; 440450, 2453851; 440432, 2453815; 440421, 2453780; 440412, 2453745; 440410,

2453716; 440404, 2453694; 440384, 2453655; 440378, 2453623; 440380, 2453590; 440370, 2453517; 440363, 2453496; 440355, 2453461; 440350, 2453451; 440333, 2453428; 440315, 2453408; 440288, 2453388; 440275, 2453381; 440244, 2453334; 440223, 2453322; 440199, 2453305; 440147, 2453289; 440119, 2453282; 440093, 2453280; 439987, 2453284; 439962, 2453283; 439924, 2453275; 439905, 2453264; 439787, 2453162; 439724, 2453135; 439639, 2453119; 439600, 2453107; 439553, 2453082; 439503, 2453046; 439481, 2453022; 439473, 2452985; 439464, 2452963; 439414, 2452909; 439390, 2452876; 439355, 2452801; return to starting point.

(B) Note: Map 75 follows:



(lxxvi) Kauai 11—*Cyperus trachysanthos*—a (434 ha; 1,071 ac)

(A) Unit consists of the following 243 boundary points: coastline; 436143, 2454005; 435790, 2454155; 435524, 2454345; 435470, 2454260; 435347, 2454246; 435388, 2454013; 435219, 2454036; 435223, 2453904; 435026, 2453931; 435040, 2453758; 434757, 2453703; 434734, 2453379; 434601, 2453383; 434455, 2453232; 434121, 2453118; 433837, 2452844; 433499, 2452785; 433778, 2452049; 433636, 2451866; 433009, 2452049; 432973, 2452150; 432840, 2452050; 432813, 2452159; 432735, 2452082; 432689, 2452182; 432483, 2452063; 432424, 2451917; 432378, 2451881; 432273, 2451876; 432232, 2451707; 432173, 2451699; 432163, 2451570; 431916,

2451812; 431811, 2451702; 431683, 2451766; 431518, 2451629; 431445, 2451593; 431440, 2451515; 431326, 2451415; 431115, 2451323; 430997, 2451374; 431134, 2451200; 431102, 2451054; 431303, 2450848; 431051, 2450912; 430942, 2451017; 430859, 2450994; 430850, 2451168; 430745, 2451186; 430713, 2451255; 430544, 2451223; 430489, 2451269; 430475, 2451150; 430379, 2451209; 430352, 2451045; 430237, 2451109; 430201, 2451040; 430141, 2451068; 430068, 2451200; 429995, 2451049; 429908, 2451100; 429899, 2451013; 429862, 2450990; 429807, 2451031; 429798, 2450944; 429670, 2451086; 429647, 2450908; 429519, 2450985; 429524, 2450839; 429441, 2450876; 429428, 2450775; 429368, 2450839; 429295,

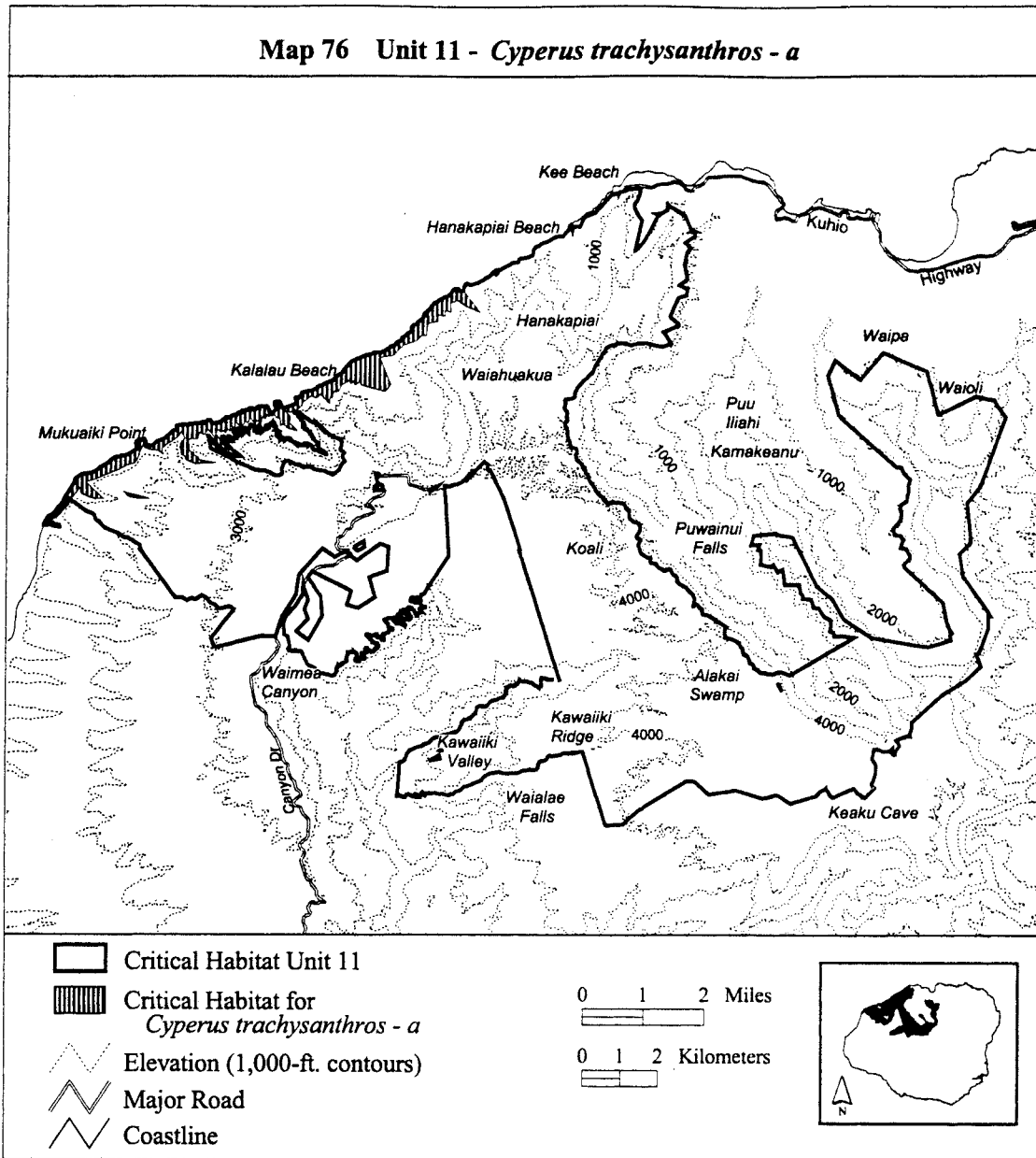
2450803; 429194, 2450889; 429176, 2450832; 429167, 2450752; 429341, 2450469; 429501, 2450314; 429277, 2450419; 429121, 2450684; 429066, 2450711; 429016, 2450803; 428947, 2450867; 428852, 2450725; 428718, 2450784; 428677, 2450629; 428494, 2450620; 428439, 2450574; 428467, 2450286; 428563, 2450254; 428577, 2450181; 428696, 2450131; 428718, 2450058; 429126, 2449985; 428627, 2449953; 428357, 2450071; 428348, 2450154; 428247, 2450209; 428256, 2450282; 428202, 2450373; 428234, 2450515; 428334, 2450643; 428229, 2450807; 428192, 2450711; 428032, 2450579; 427849, 2450474; 427735, 2450364; 427730, 2450273; 427767, 2450222; 427607, 2450314; 427424, 2450332; 427278, 2450382; 427232,

2450464; 427187, 2450350; 427044,
2450030; 426976, 2449971; 426802,
2449921; 426583, 2449806; 426111,
2449624; 426084, 2449592; 425722,
2449473; 425854, 2449326; 426171,
2449034; 425960, 2449029; 425741,
2449098; 425576, 2449176; 425548,
2449331; 425490, 2449258; 425402,
2449098; 425340, 2449032; 425322,
2448983; 425322, 2448984; 425310,
2448993; 425272, 2449039; 425267,
2449033; 425258, 2449022; 425253,
2449013; 425252, 2449003; 425253,
2448996; 425251, 2448992; 425242,
2448981; 425239, 2448972; 425231,
2448956; 425224, 2448934; 425222,
2448911; 425223, 2448900; 425224,
2448891; 425223, 2448883; 425218,
2448877; 425212, 2448878; 425208,
2448876; 425201, 2448872; 425192,
2448867; 425181, 2448859; 425172,
2448853; 425162, 2448844; 425158,
2448833; 425157, 2448818; 425153,

2448809; 425148, 2448807; 425136,
2448801; 425124, 2448795; 425120,
2448790; 425112, 2448785; 425100,
2448774; 425094, 2448768; 425081,
2448757; 425070, 2448745; 425062,
2448734; 425053, 2448723; 425044,
2448711; 425043, 2448695; 425029,
2448684; 425024, 2448675; 425017,
2448667; 425011, 2448659; 424999,
2448650; 424991, 2448642; 424980,
2448628; 424973, 2448615; 424956,
2448592; 424936, 2448587; 424929,
2448581; 424924, 2448574; 424917,
2448569; 424910, 2448561; 424906,
2448551; 424898, 2448552; 424886,
2448554; 424877, 2448554; 424871,
2448552; 424863, 2448548; 424849,
2448543; 424840, 2448538; 424824,
2448534; 424811, 2448524; 424803,
2448521; 424795, 2448511; 424785,
2448498; 424778, 2448484; 424774,
2448461; 424778, 2448445; 424791,
2448421; 424819, 2448402; 424832,

2448389; 424848, 2448376; 424871,
2448368; 424900, 2448356; 424929,
2448346; 424953, 2448337; 424973,
2448335; 424990, 2448333; 424997,
2448333; 425003, 2448327; 425006,
2448318; 425009, 2448308; 425011,
2448298; 425013, 2448289; 425015,
2448280; 425010, 2448272; 424998,
2448277; 424991, 2448284; 424983,
2448288; 424971, 2448291; 424957,
2448291; 424948, 2448290; 424933,
2448287; 424927, 2448284; 424915,
2448289; 424892, 2448299; 424874,
2448301; 424841, 2448311; 424823,
2448330; 424803, 2448337; 424777,
2448336; 424735, 2448339; 424711,
2448334; 424677, 2448333; 424664,
2448328; 424648, 2448323; 424633,
2448323; 424603, 2448328; 435703,
2454582; coastline.

(B) **Note:** Map 76 follows:



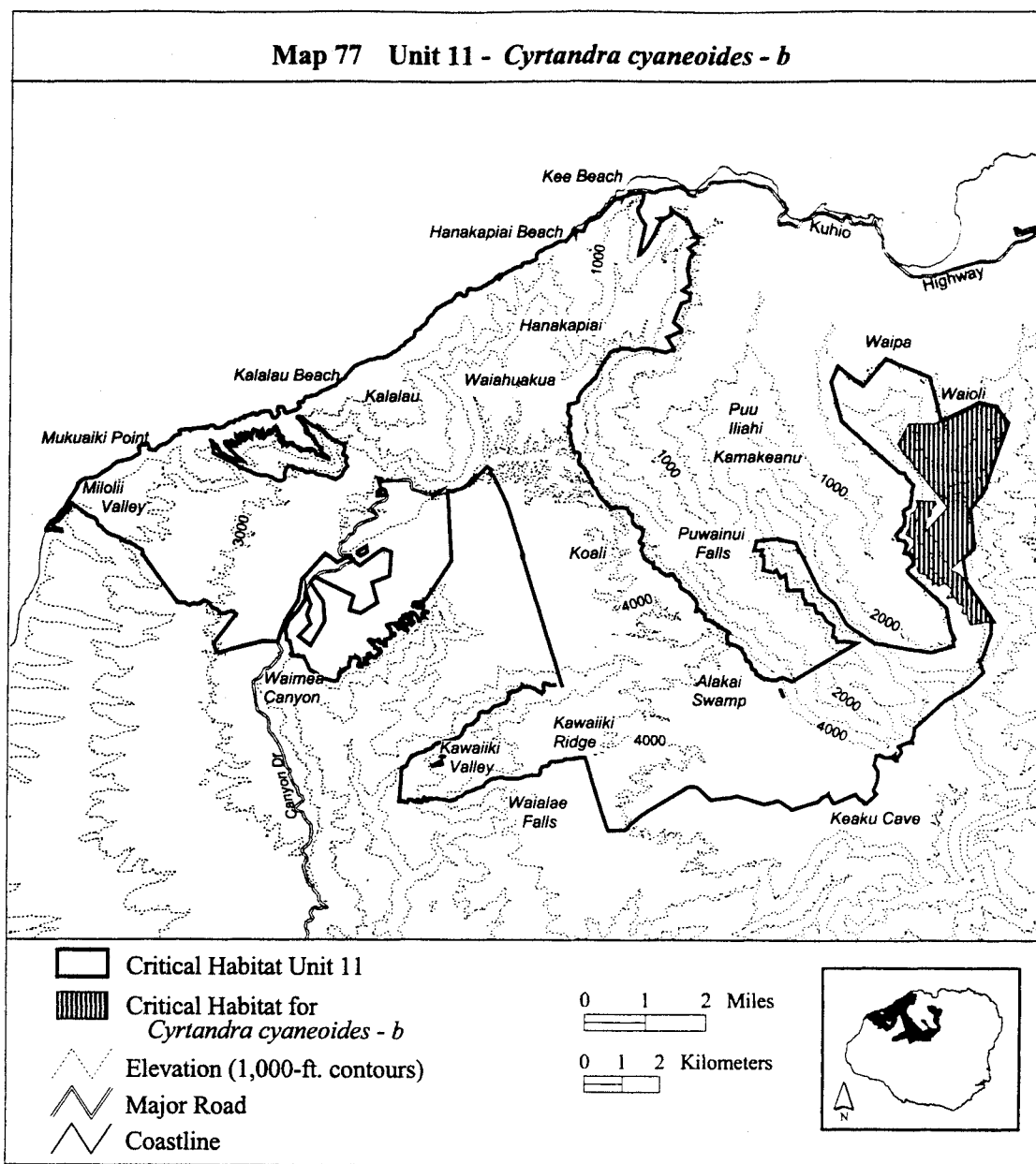
(lxxvii) Kauai 11—*Cyrtandra cyaneoides*—b (848 ha; 2,095 ac)

(A) Unit consists of the following 75 boundary points: Start at 449861, 2451529; 450084, 2451212; 449426, 2449387; 449074, 2448967; 449179, 2447924; 448876, 2447641; 448557, 2447345; 448557, 2447312; 448681, 2447286; 448798, 2447208; 448908, 2447104; 448960, 2446994; 448980, 2446982; 449012, 2446961; 449637, 2446073; 449643, 2446064; 449701, 2445980; 449643, 2445970; 449090, 2445877; 449051, 2445968; 449012,

2446098; 448993, 2446163; 448869, 2446202; 448902, 2446403; 448798, 2446409; 448720, 2446481; 448694, 2446585; 448629, 2446617; 448460, 2446578; 448603, 2446812; 448408, 2446975; 448219, 2446884; 448174, 2446975; 448076, 2446916; 448076, 2447072; 447927, 2447098; 447912, 2447199; 447715, 2447234; 447448, 2447822; 447569, 2447951; 447569, 2448073; 447563, 2448144; 447368, 2448248; 447394, 2448358; 447465, 2448443; 447459, 2448592; 447472, 2448677; 447491, 2448806; 447615, 2448891; 447680, 2449047; 447621,

2449157; 448135, 2449124; 448161, 2449040; 448102, 2449001; 448089, 2448962; 448044, 2448930; 448044, 2448891; 448037, 2448845; 448037, 2448793; 448011, 2448754; 447992, 2448715; 447946, 2448722; 447914, 2448618; 447901, 2448514; 447888, 2448371; 447903, 2448341; 448447, 2448963; 447139, 2450654; 447435, 2451197; 448110, 2451196; 448295, 2451280; 448295, 2451280; 448306, 2451285; 449344, 2451755; 449772, 2451656; return to starting point.

(B) Note: Map 77 follows:



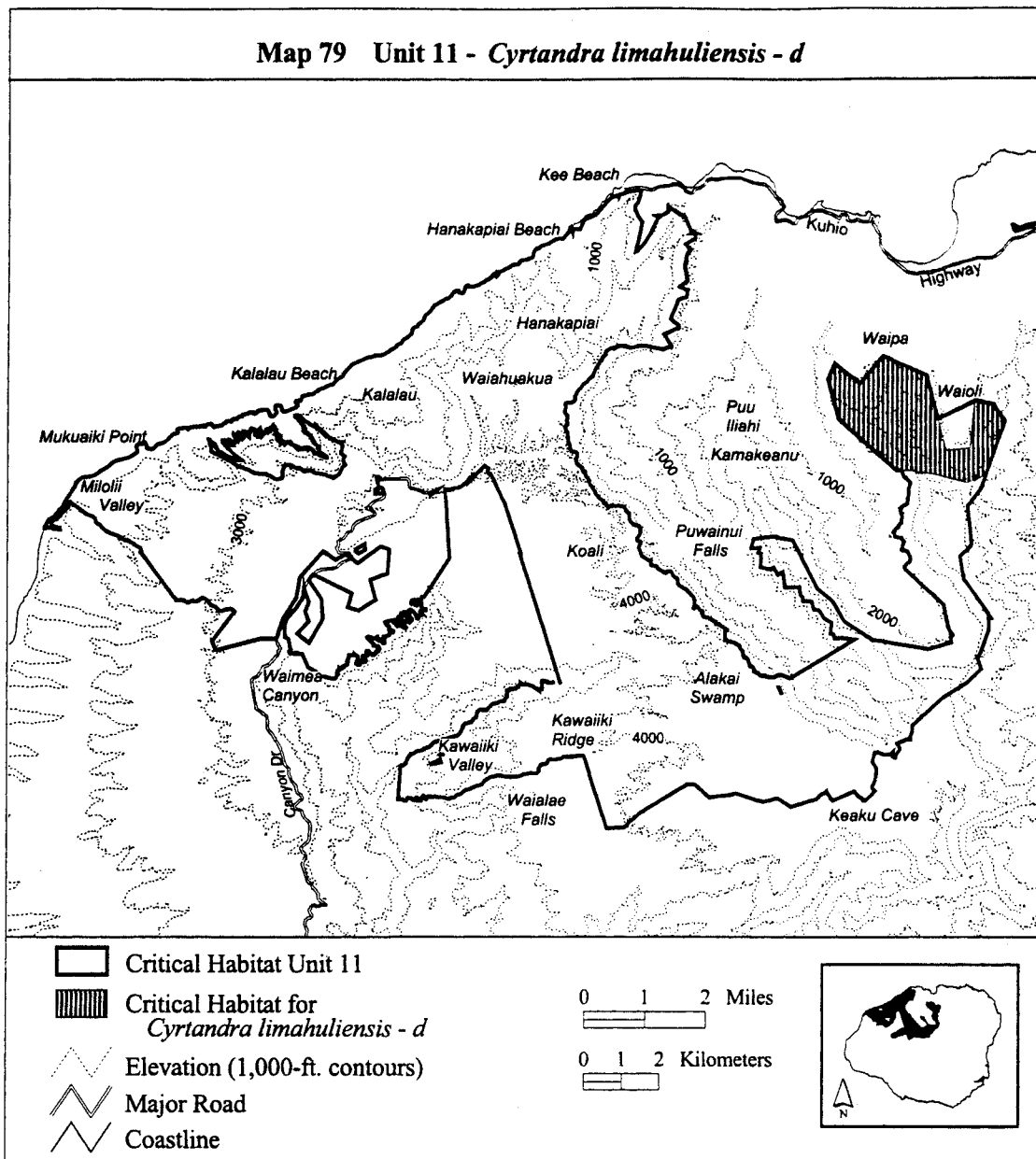
(lxxviii) Kauai 11—*Cyrtandra cyaneoides*—c (1,118 ha; 2,763 ac)

(A) Unit consists of the following 94 boundary points: Start at 449346, 2444938; 449459, 2444635; 449081, 2444273; 448798, 2444099; 448808, 2444095; 448479, 2443895; 448470, 2443888; 448470, 2443889; 448458, 2443882; 447645, 2443146; 447630, 2442948; 447577, 2442842; 447599, 2442773; 447508, 2442781; 447227, 2442660; 447295, 2442584; 447303, 2442515; 447197, 2442356; 447197, 2442303; 447151, 2442303; 447113, 2442348; 447128, 2442447; 447060, 2442386; 446885, 2442379; 446771, 2442439; 446645, 2442430; 446392,

2442475; 446233, 2442597; 445958, 2442590; 445854, 2442727; 445527, 2442820; 445264, 2443031; 445101, 2443109; 444763, 2443280; 444640, 2443388; 444336, 2443592; 444214, 2443918; 444073, 2444237; 443984, 2444419; 444071, 2444486; 444162, 2444498; 444398, 2444392; 446102, 2445409; 445791, 2445455; 445563, 2445432; 445555, 2445554; 445464, 2445569; 445495, 2445850; 445297, 2445979; 445160, 2446184; 445023, 2446199; 444955, 2446412; 444727, 2446435; 444727, 2446518; 444674, 2446572; 444636, 2446799; 444256, 2446777; 444203, 2447187; 444066, 2447118; 443960, 2447308; 443876, 2447248; 443595, 2447316; 443618,

2447460; 443610, 2447688; 443542, 2447696; 443580, 2447840; 443352, 2447817; 443420, 2448068; 444020, 2448144; 444089, 2448098; 444454, 2448029; 445092, 2446769; 445495, 2446450; 445821, 2445880; 446566, 2445401; 446809, 2445363; 446811, 2445362; 447161, 2445302; 447195, 2445249; 447262, 2445171; 447352, 2445171; 447396, 2444981; 447463, 2444948; 447564, 2444981; 447631, 2444981; 447665, 2444858; 447754, 2444858; 447676, 2444668; 447682, 2444602; 448036, 2444548; 448629, 2444567; 449056, 2444698; 449077, 2445069; 449193, 2445350; return to starting point.

(B) Note: Map 78 follows:



(lxxx) Kauai 11—*Cyrtandra limahuliensis*—e (693 ha; 1,712 ac)

(A) Unit consists of the following 132 boundary points: Start at 439377, 2452849; 439385, 2452892; 439375, 2452895; 439303, 2452917; 439254, 2452860; 439091, 2452982; 438975, 2453018; 438381, 2452259; 438382, 2452266; 438335, 2452205; 438433, 2452860; 438072, 2453090; 438113, 2453336; 438084, 2453513; 437456, 2453744; 437460, 2453870; 437449, 2453877; 437449, 2454762; 437600, 2455005; 437720, 2455261; 437744, 2455234; 437777, 2455286; 437998, 2454941; 438150, 2454766; 438447, 2454337; 438660, 2453669; 438688, 2453607; 439106, 2453412; 439045, 2453751; 438876, 2454238; 438959,

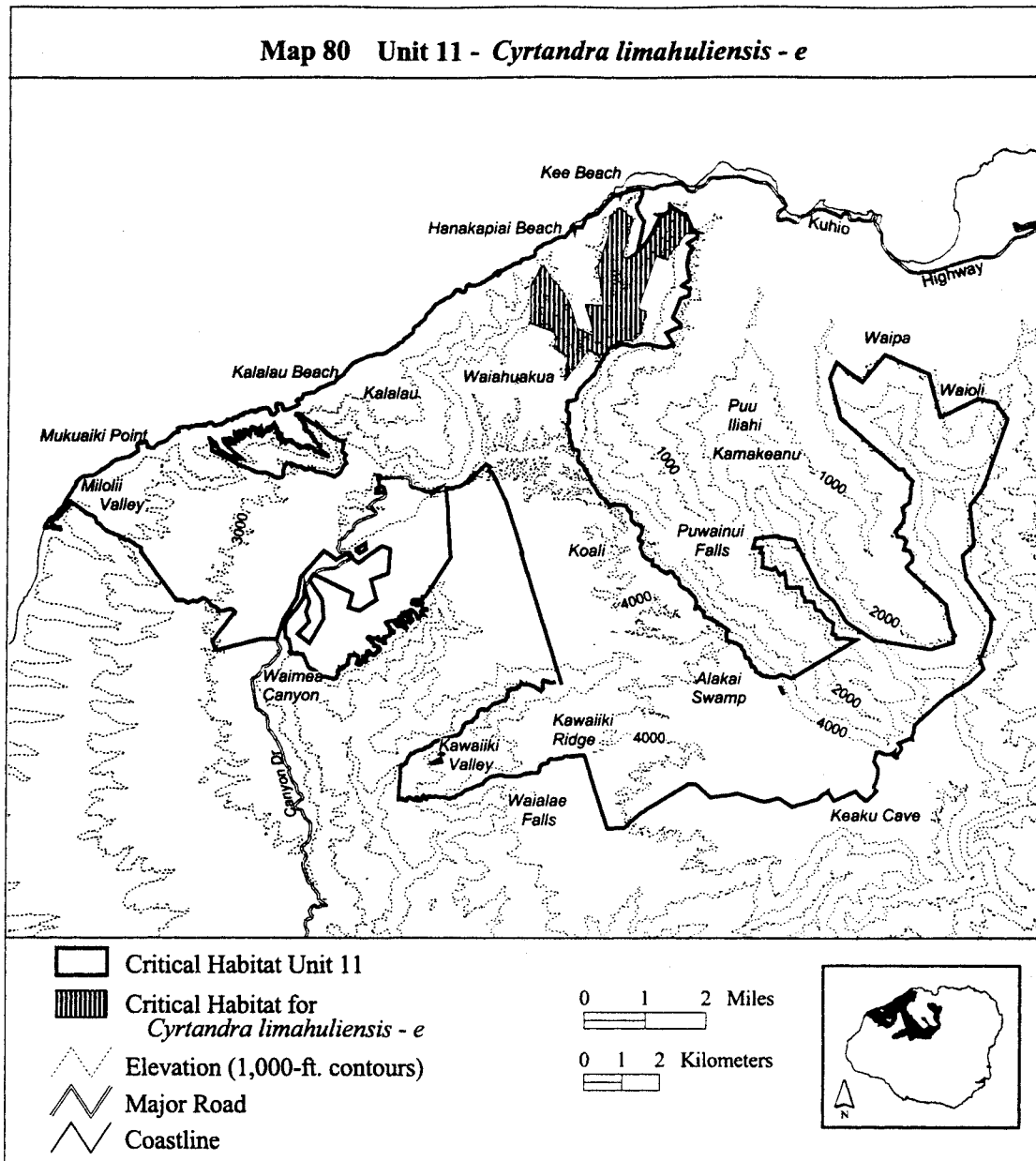
2454233; 438958, 2454237; 439001, 2454230; 439352, 2454206; 439352, 2454221; 439352, 2454326; 439206, 2455228; 439438, 2455920; 439489, 2456098; 439516, 2456564; 439685, 2456695; 439735, 2456777; 439762, 2456755; 439800, 2456784; 439811, 2456793; 440139, 2456498; 440126, 2456452; 440131, 2456448; 440083, 2456303; 439860, 2455537; 439966, 2455458; 440428, 2455755; 440674, 2456209; 440829, 2456531; 441205, 2456774; 441566, 2456551; 441751, 2456130; 441694, 2456118; 441663, 2456114; 441635, 2456115; 441546, 2456104; 441531, 2456098; 441511, 2456077; 441498, 2456050; 441482, 2456033; 441462, 2456017; 441414, 2455967; 441393, 2455942; 441365,

2455913; 441354, 2455880; 441351, 2455829; 441342, 2455800; 441333, 2455787; 441292, 2455760; 441264, 2455739; 441233, 2455700; 441199, 2455663; 441185, 2455633; 441176, 2455603; 441164, 2455584; 441148, 2455564; 441094, 2455523; 441060, 2455488; 441059, 2455449; 441071, 2455421; 441074, 2455406; 441073, 2455402; 440747, 2455513; 440294, 2454127; 440499, 2454060; 440485, 2453995; 440492, 2453950; 440484, 2453922; 440461, 2453865; 440450, 2453851; 440432, 2453815; 440421, 2453780; 440412, 2453745; 440410, 2453716; 440404, 2453694; 440384, 2453655; 440378, 2453623; 440380, 2453590; 440370, 2453517; 440363, 2453496; 440355, 2453461; 440350,

2453451; 440333, 2453428; 440315,
2453408; 440288, 2453388; 440275,
2453381; 440244, 2453334; 440223,
2453322; 440199, 2453305; 440147,
2453289; 440119, 2453282; 440093,

2453280; 439987, 2453284; 439962,
2453283; 439924, 2453275; 439905,
2453264; 439787, 2453162; 439724,
2453135; 439639, 2453119; 439600,
2453107; 439553, 2453082; 439503,

2453046; 439481, 2453022; 439473,
2452985; 439464, 2452963; 439414,
2452909; 439390, 2452876; return to
starting point.
(B) Note: Map 80 follows:



(lxxxi) Kauai 11—*Delissea rhytidosperra*—b (258 ha; 638 ac)

(A) Unit consists of the following 68 boundary points: Start at 427512, 2447661; 427401, 2447626; 427168, 2447697; 427158, 2447803; 427006, 2447889; 426818, 2448021; 426691, 2448046; 426610, 2448067; 426798, 2448132; 426899, 2448153; 426955, 2448021; 427229, 2448036; 427289, 2448036; 427386, 2448046; 427325, 2448122; 427325, 2448229; 427355,

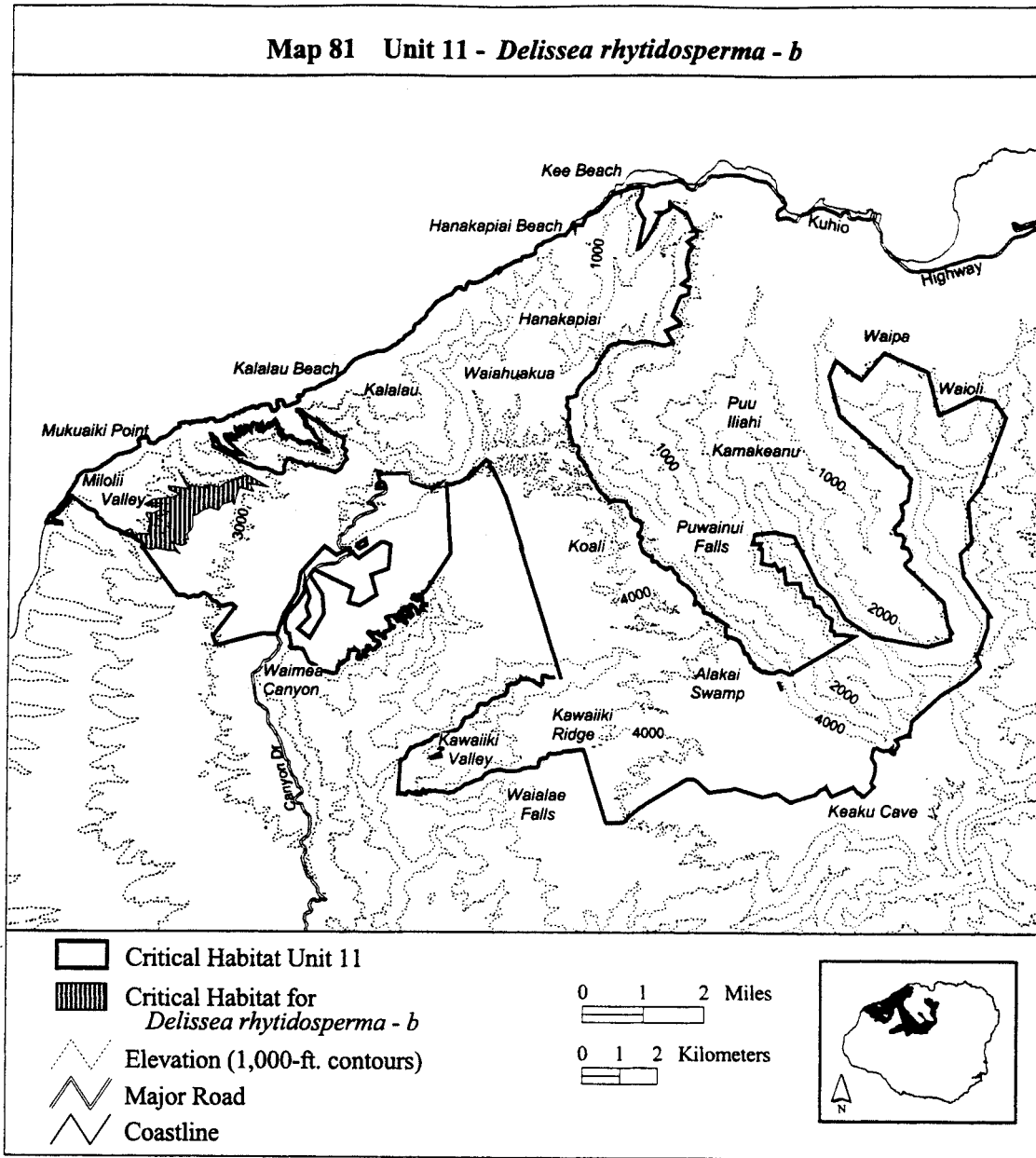
2448249; 427355, 2448360; 427300, 2448487; 427259, 2448528; 427269, 2448599; 427446, 2448578; 427558, 2448644; 427624, 2448639; 427634, 2448766; 427502, 2448766; 427208, 2448806; 427418, 2448938; 427406, 2448942; 428005, 2449021; 428147, 2449092; 427847, 2449218; 427847, 2449312; 428375, 2449234; 428131, 2449675; 428399, 2449328; 428880, 2449265; 428888, 2449352; 429187, 2449281; 429353, 2449407; 429952,

2449596; 430487, 2449296; 429983, 2449391; 430109, 2449178; 429723, 2449281; 429636, 2449029; 429597, 2448816; 429534, 2448918; 429282, 2448824; 429179, 2448666; 428958, 2448753; 428730, 2448635; 428596, 2448556; 428509, 2448525; 428496, 2448530; 428491, 2448254; 428475, 2448168; 428338, 2448036; 428389, 2447899; 428298, 2447925; 428338, 2447788; 428237, 2447742; 428115, 2447757; 427948, 2447828; 428060,

2447646; 428161, 2447535; 427999,

2447606; 427867, 2447600; return to starting point.

(B) Note: Map 81 follows:



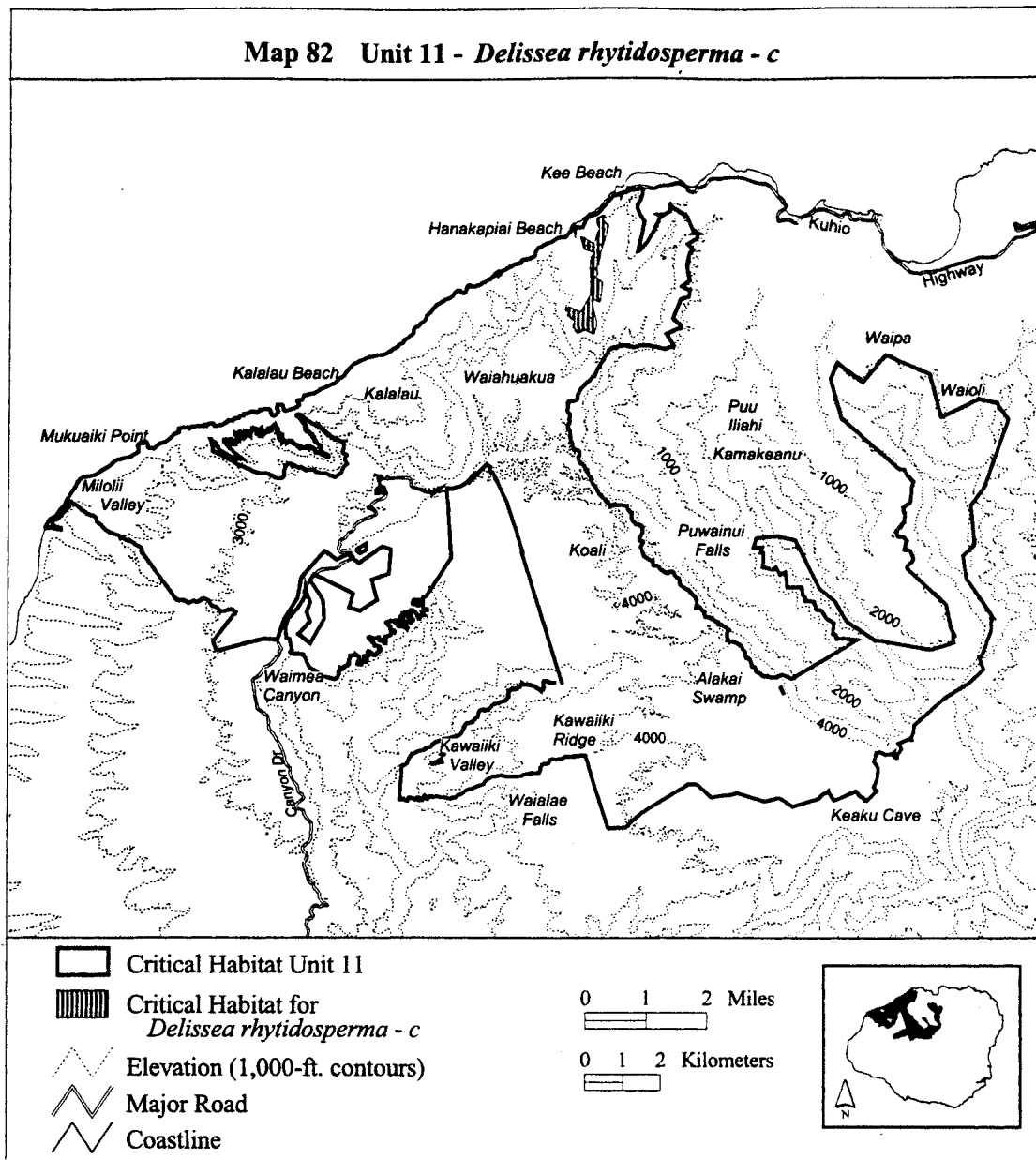
(lxxxii) Kauai 11—*Delissea rhytidosperma*—c (103 ha; 254 ac)

(A) Unit consists of the following 39 boundary points: Start at 438364, 2454097; 438437, 2454207; 438755, 2454060; 439018, 2454506; 439006, 2454940; 438994, 2455239; 439012, 2455501; 439122, 2455605; 438829,

2455709; 438743, 2456014; 438786, 2456026; 439085, 2455849; 439128, 2455935; 439177, 2456124; 439244, 2456234; 439165, 2456393; 439165, 2456515; 439361, 2456606; 439367, 2456521; 439336, 2456441; 439489, 2456325; 439275, 2455605; 439238, 2455397; 439159, 2455226; 439208, 2455062; 439153, 2454964; 439336,

2454829; 439275, 2454329; 439092, 2454390; 439067, 2454286; 439073, 2454201; 439189, 2453737; 439104, 2453474; 438878, 2453590; 438676, 2453486; 438560, 2453682; 438596, 2453822; 438413, 2453981; 438468, 2454054; return to starting point.

(B) Note: Map 82 follows:



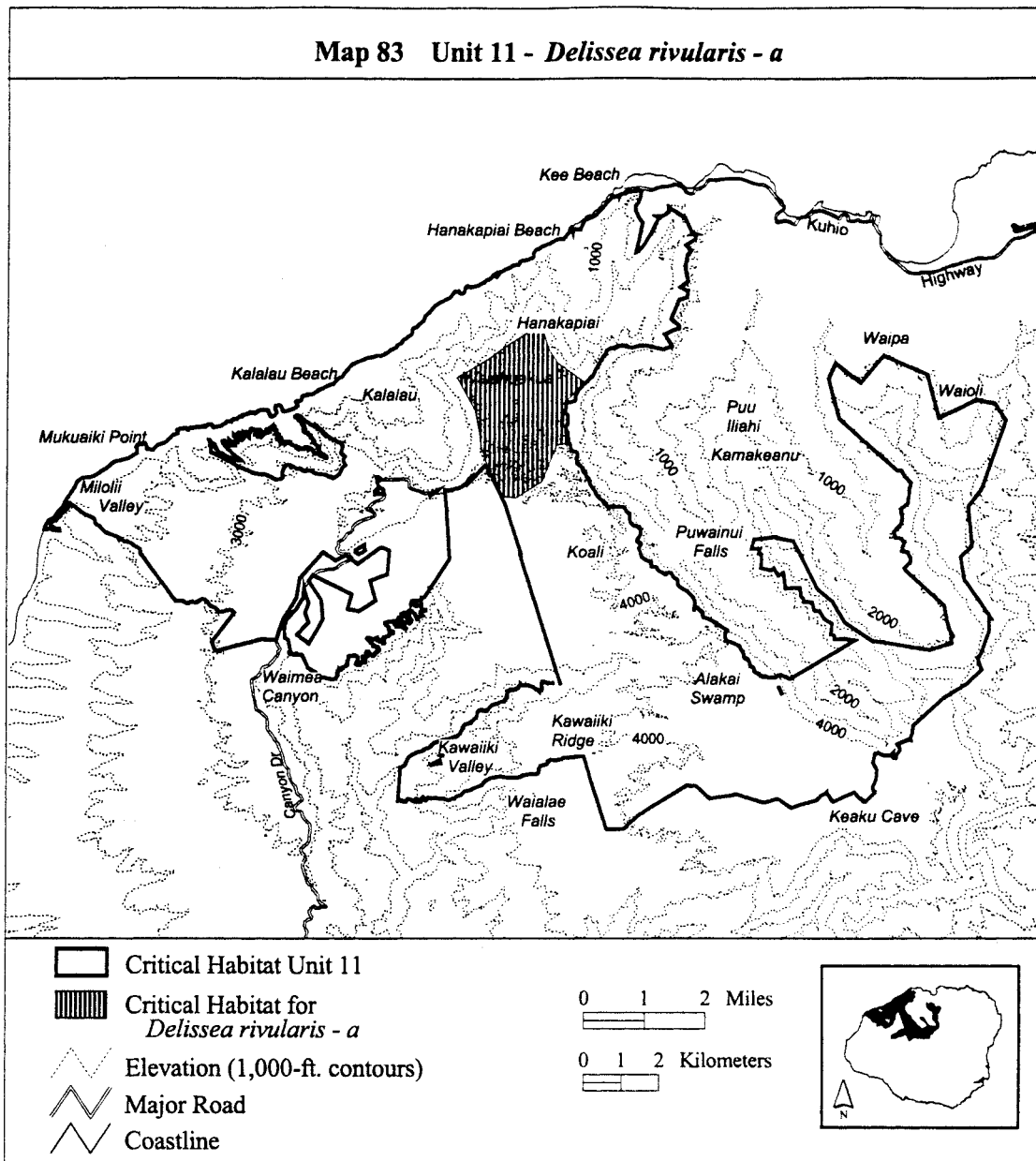
(lxxxiii) Kauai 11—*Delissea rivularis*—a (850 ha; 2,100 ac)

(A) Unit consists of the following 31 boundary points: Start at 438480, 2450624; 438190, 2450564; 438025, 2450154; 437804, 2449609; 437124, 2449170; 436726, 2449208; 436361,

2450013; 436328, 2450087; 436322, 2450079; 436197, 2450481; 436114, 2451018; 436027, 2451473; 435769, 2451955; 435533, 2452339; 435549, 2452356; 435856, 2452536; 436367, 2452827; 436965, 2453265; 437639, 2453676; 437771, 2453681; 437810,

2453604; 437963, 2453122; 438210, 2452738; 438819, 2452300; 438913, 2452214; 438478, 2451772; 438422, 2451715; 438390, 2451682; 438377, 2451065; 438401, 2450962; 438479, 2450630; return to starting point.

(B) **Note:** Map 83 follows:



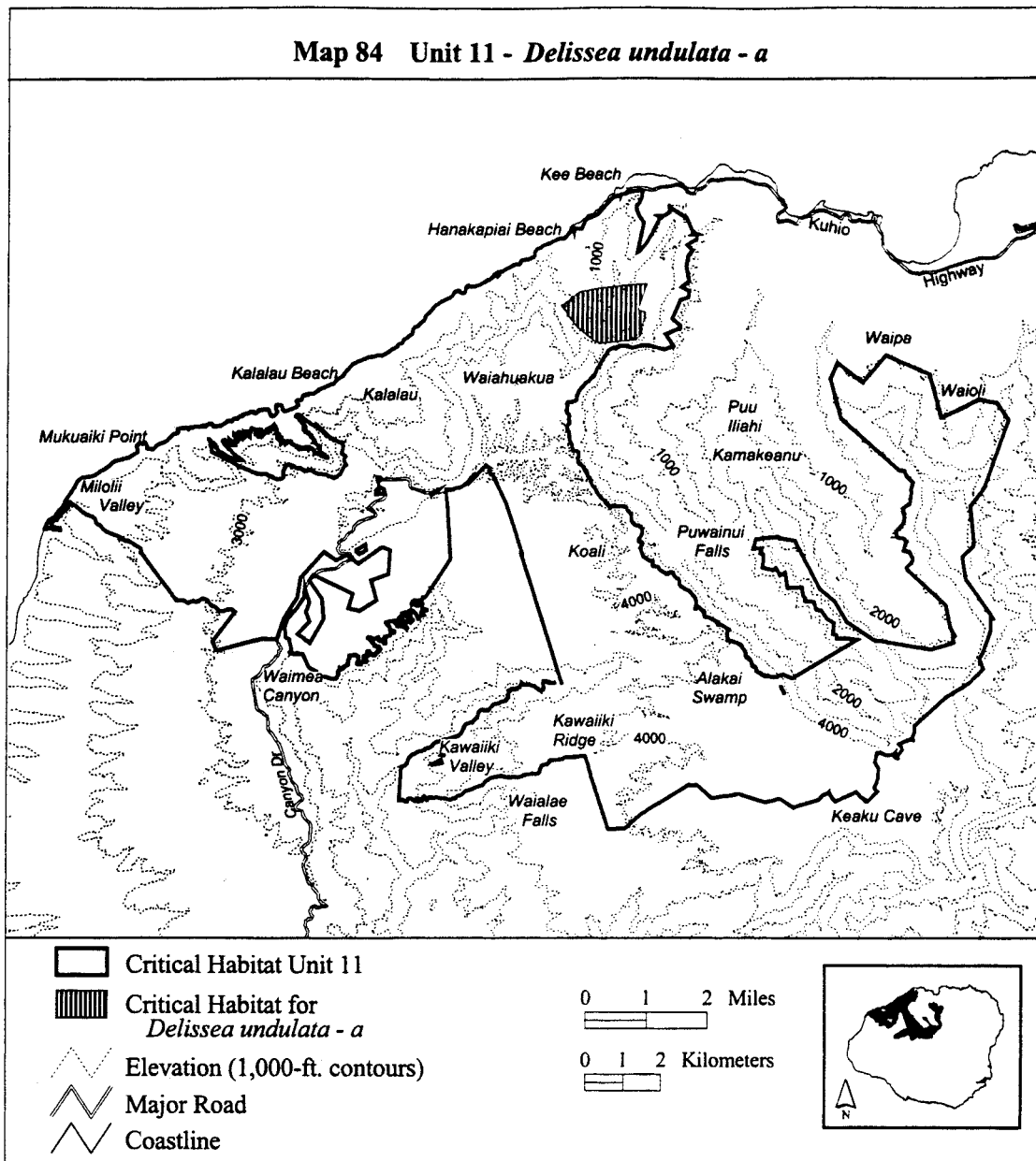
(lxxxiv) Kauai 11—*Delissea undulata*—
a (257 ha; 635 ac)

(A) Unit consists of the following 35
boundary points: Start at 440245,
2453335; 439623, 2453274; 439296,
2453242; 439152, 2453286; 438673,
2453669; 438255, 2454243; 438351,

2454304; 438747, 2454599; 439309,
2454708; 439737, 2454756; 440202,
2454807; 440517, 2454810; 440294,
2454127; 440499, 2454060; 440485,
2453995; 440492, 2453950; 440484,
2453922; 440461, 2453865; 440450,
2453851; 440432, 2453815; 440421,
2453780; 440412, 2453745; 440410,

2453716; 440404, 2453694; 440384,
2453655; 440378, 2453623; 440380,
2453590; 440370, 2453517; 440363,
2453496; 440355, 2453461; 440350,
2453451; 440333, 2453428; 440315,
2453408; 440288, 2453388; 440275,
2453381; return to starting point.

(B) Note: Map 84 follows:



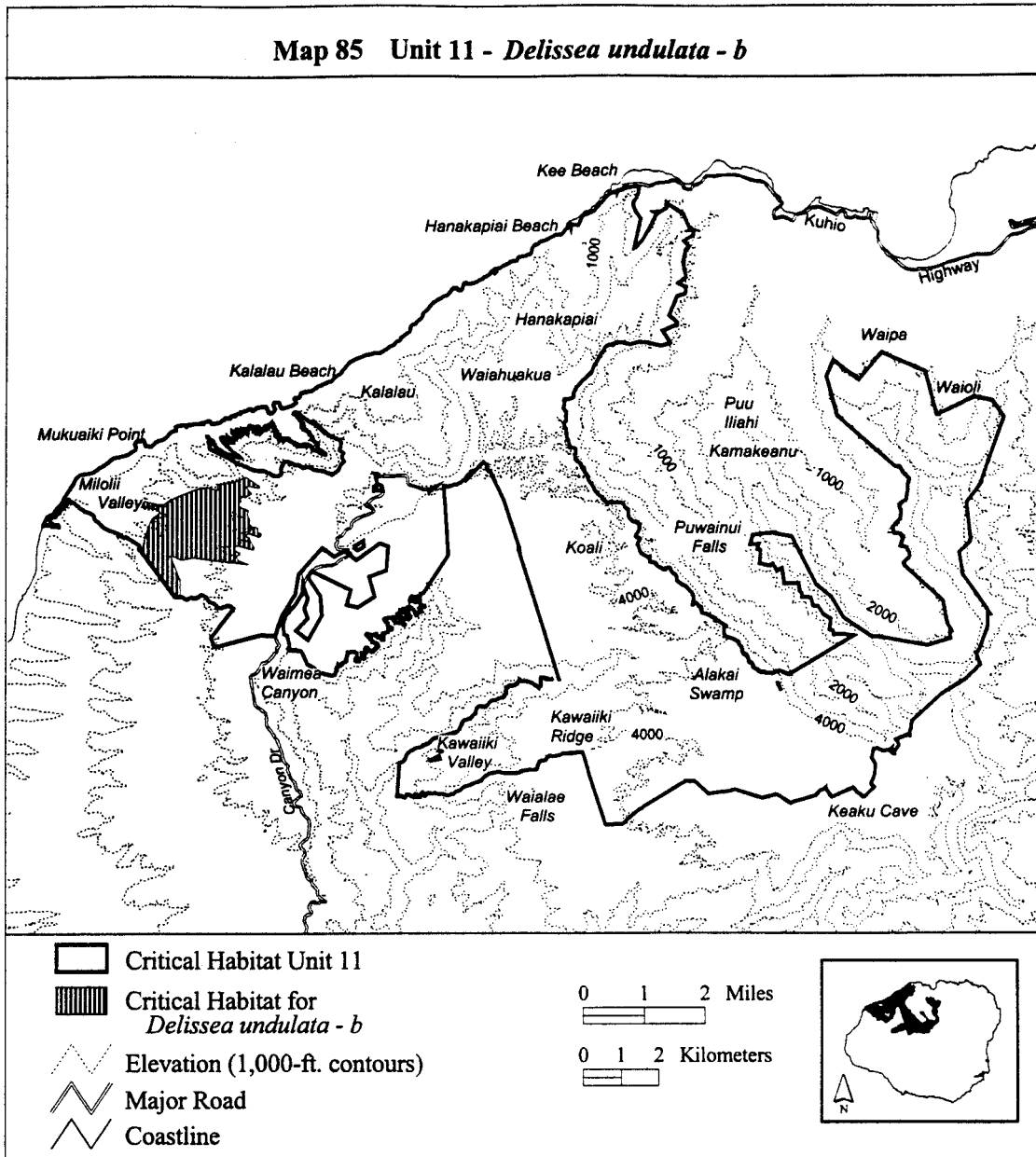
(lxxxv) Kauai 11—*Delissea undulata*—b
(532 ha; 1,314 ac)

(A) Unit consists of the following 90 boundary points: Start at 428237, 2446901; 428241, 2446462; 428116, 2446474; 428047, 2446484; 427205, 2447633; 427225, 2447691; 427222, 2447694; 427270, 2447855; 427313, 2448038; 427392, 2448290; 427457, 2448429; 427496, 2448503; 427596, 2448586; 427679, 2448656; 427688, 2448708; 427671, 2448747; 427596, 2448756; 427401, 2448799; 427039, 2448843; 426991, 2448882; 426969, 2448912; 426987, 2448952; 427057, 2449030; 427122, 2449004; 427666, 2448886; 427814, 2448886; 427954,

2448999; 428083, 2449050; 428079, 2449052; 428687, 2449290; 428949, 2449350; 429218, 2449266; 429218, 2449403; 429731, 2449517; 429987, 2449618; 430333, 2449379; 430316, 2449326; 430059, 2449379; 429970, 2449362; 430029, 2449298; 430122, 2449180; 429949, 2449083; 429883, 2449088; 429820, 2449047; 429848, 2448974; 429795, 2448931; 429797, 2448840; 429892, 2448775; 429896, 2448772; 430004, 2448754; 430046, 2448712; 430016, 2448610; 430076, 2448477; 430058, 2448363; 430137, 2448297; 430251, 2448279; 430299, 2448243; 430287, 2448141; 430377, 2448105; 430383, 2448063; 430347,

2448021; 430191, 2448063; 430076, 2448105; 429998, 2448093; 429974, 2448039; 430064, 2448003; 430076, 2447949; 430203, 2447726; 430179, 2447678; 429758, 2447786; 429662, 2447744; 429692, 2447648; 429818, 2447594; 429824, 2447540; 429740, 2447522; 429722, 2447504; 429770, 2447396; 429860, 2447366; 430010, 2447294; 429000, 2447414; 428586, 2447474; 428465, 2447432; 428291, 2447414; 428039, 2447510; 427984, 2447510; 427984, 2447511; 427980, 2447502; 427934, 2447525; 427983, 2447490; 428217, 2446900; return to starting point.

(B) Note: Map 85 follows:



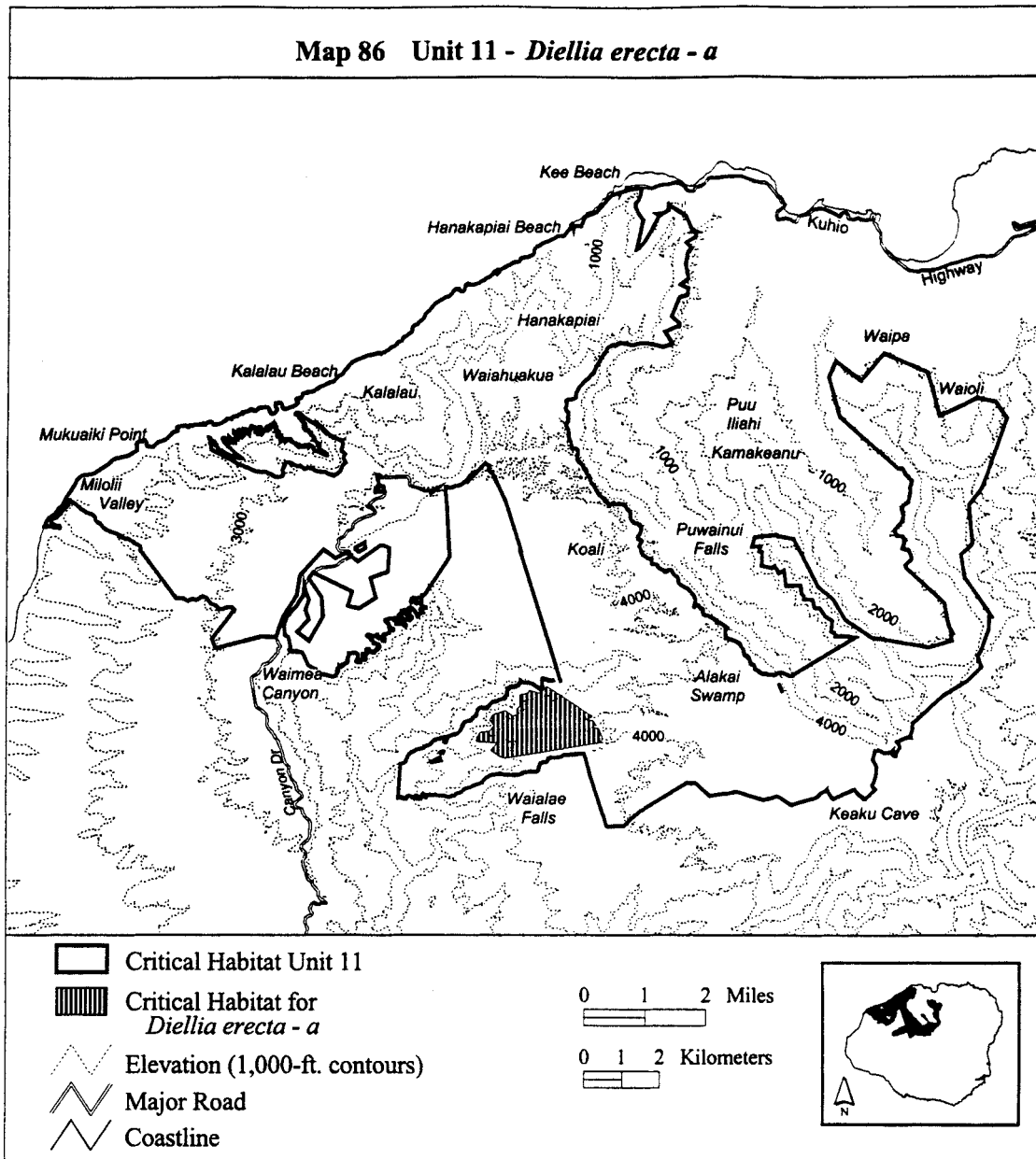
(lxxxvi) Kauai 11—*Diellia erecta*—a
(364 ha; 901 ac)

(A) Unit consists of the following 30 boundary points: Start at 437962, 2444106; 439160, 2443328; 439020, 2443250; 439191, 2443203; 439238, 2443125; 439168, 2443024; 439316,

2443017; 439440, 2442729; 439378, 2442635; 436857, 2442223; 436732, 2442270; 436483, 2442441; 436654, 2442636; 436102, 2442659; 436086, 2442721; 436188, 2442916; 436452, 2442939; 436553, 2443095; 436444, 2443235; 436522, 2443367; 436857,

2443468; 437067, 2443336; 437176, 2443359; 437160, 2443499; 437246, 2443585; 437246, 2443733; 437246, 2443888; 437479, 2443943; 437487, 2444013; 437760, 2443935; return to starting point.

(B) **Note:** Map 86 follows:



(lxxxvii) Kauai 11—*Diellia pallida*—a
 (601 ha; 1,485 ac)

(A) Unit consists of the following 181 boundary points: Start at 426612, 2448093; 426664, 2448093; 426740, 2448131; 426778, 2448146; 426847, 2448184; 426900, 2448169; 426968, 2448086; 427044, 2448078; 427082, 2448063; 427143, 2448040; 427196, 2448048; 427280, 2448010; 427341, 2448010; 427402, 2448025; 427402, 2448040; 427303, 2448093; 427219, 2448169; 427227, 2448222; 427196, 2448314; 427136, 2448314; 427037, 2448359; 426999, 2448420; 427067, 2448390; 427120, 2448390; 427219, 2448405; 427288, 2448352; 427348, 2448298; 427394, 2448291; 427463, 2448268; 427599, 2448238; 427615,

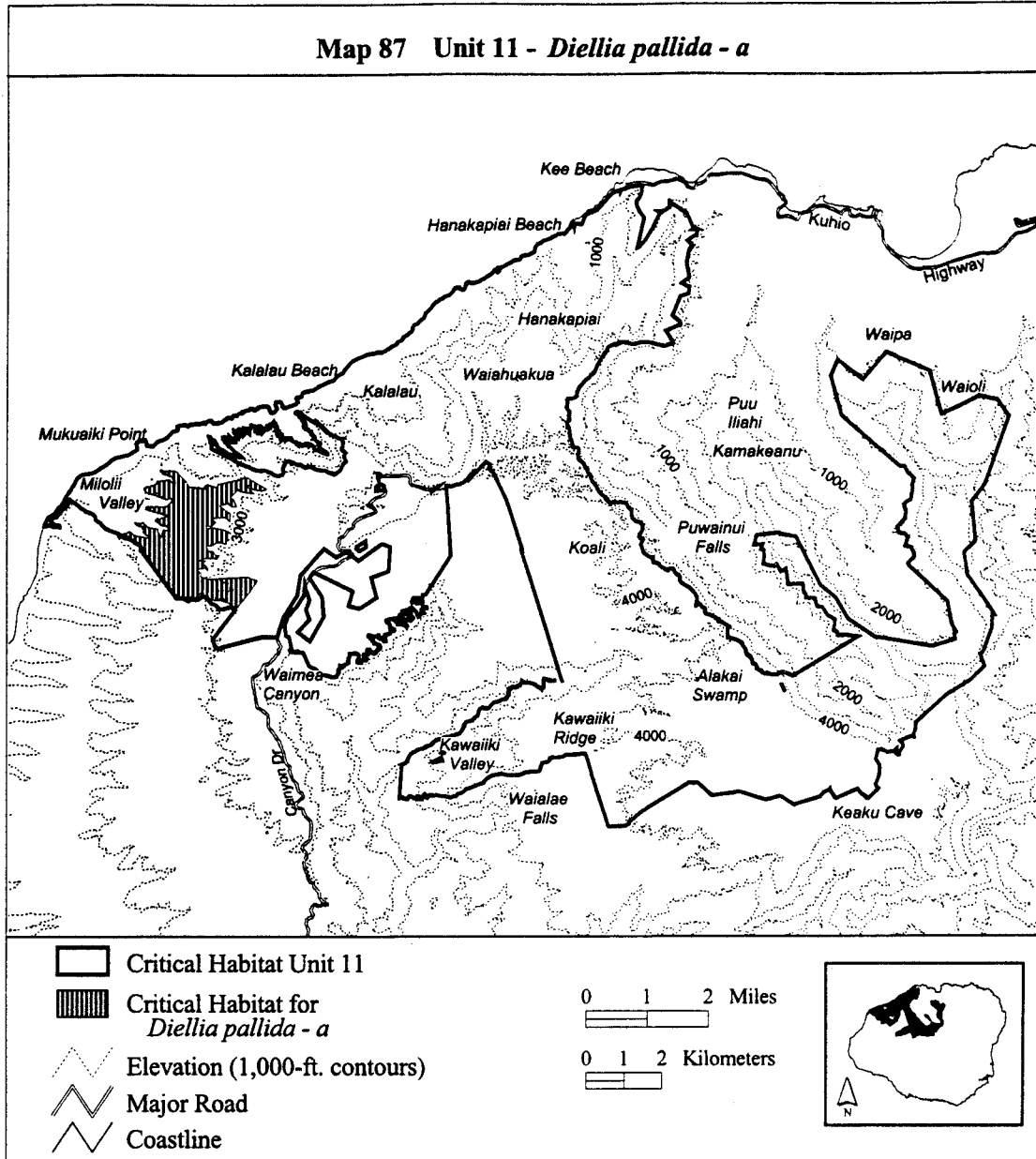
2448154; 427653, 2448101; 427698, 2448048; 427729, 2448040; 427744, 2448055; 427721, 2448108; 427713, 2448146; 427774, 2448222; 427827, 2448215; 427881, 2448200; 427919, 2448200; 427852, 2448318; 427706, 2448338; 427555, 2448483; 427878, 2448586; 427308, 2448763; 427308, 2448817; 427841, 2448838; 428023, 2449021; 427927, 2449075; 427846, 2449021; 427287, 2449220; 427243, 2449338; 427421, 2449381; 427604, 2449467; 427572, 2449510; 427905, 2449553; 428050, 2449424; 427970, 2449634; 427749, 2449709; 427706, 2449768; 427841, 2449784; 428077, 2449779; 428249, 2449634; 428352, 2449494; 428448, 2449360; 428868, 2449317; 428836, 2449381; 428932,

2449419; 429158, 2449338; 429196, 2449430; 429702, 2449537; 429922, 2449601; 429955, 2449612; 430471, 2449300; 430347, 2449252; 430067, 2449311; 430030, 2449397; 429955, 2449392; 430143, 2449177; 429739, 2449258; 429729, 2449301; 429508, 2449075; 429605, 2449037; 429675, 2448822; 429562, 2448817; 429465, 2448924; 429239, 2448849; 429508, 2448650; 429492, 2448446; 429406, 2448553; 429045, 2448542; 429126, 2448408; 429019, 2448317; 428868, 2448344; 428916, 2448236; 429013, 2448295; 429379, 2448214; 429675, 2448059; 429417, 2447935; 429411, 2447843; 429234, 2447908; 429226, 2447910; 429150, 2447895; 429112, 2447865; 429105, 2447827; 429014,

2447812; 428899, 2447797; 428884,
 2447766; 428922, 2447721; 428945,
 2447675; 428983, 2447645; 429021,
 2447645; 429044, 2447683; 429067,
 2447652; 429097, 2447607; 429120,
 2447569; 429173, 2447538; 429242,
 2447553; 429166, 2447447; 429105,
 2447500; 428983, 2447470; 428960,
 2447493; 428854, 2447477; 428709,
 2447417; 428793, 2447417; 428869,
 2447401; 428793, 2447371; 428808,
 2447310; 428869, 2447295; 428915,
 2447181; 428854, 2447234; 428778,

2447204; 428694, 2447204; 428641,
 2447173; 428737, 2447103; 428743,
 2447006; 428931, 2446939; 429484,
 2446970; 429961, 2446989; 430253,
 2446887; 430028, 2446579; 429664,
 2446148; 429580, 2446182; 429485,
 2446305; 429263, 2446389; 429094,
 2446389; 428972, 2446421; 428904,
 2446474; 428793, 2446542; 428740,
 2446564; 428655, 2446474; 428602,
 2446447; 428476, 2446463; 428396,
 2446447; 428285, 2446458; 428116,
 2446474; 428047, 2446484; 427185,

2447661; 427161, 2447669; 427157,
 2447676; 427157, 2447711; 427175,
 2447754; 427176, 2447775; 427171,
 2447800; 427160, 2447815; 427124,
 2447837; 427084, 2447847; 427039,
 2447867; 426997, 2447892; 426981,
 2447902; 426958, 2447923; 426944,
 2447941; 426907, 2447965; 426847,
 2447992; 426819, 2447998; 426798,
 2448010; 426758, 2448005; 426737,
 2448009; 426722, 2448015; 426613,
 2448093; return to starting point.
 (B) Note: Map 87 follows:



(lxxxviii) Kauai 11—*Diellia pallida*—b
 (55 ha; 136 ac)

(A) Unit consists of the following 120
 boundary points: Start at 437314,

2444224; 437517, 2444006; 437424,
 2443802; 437257, 2443672; 437121,
 2443437; 437053, 2443332; 436979,
 2443480; 436849, 2443518; 436688,

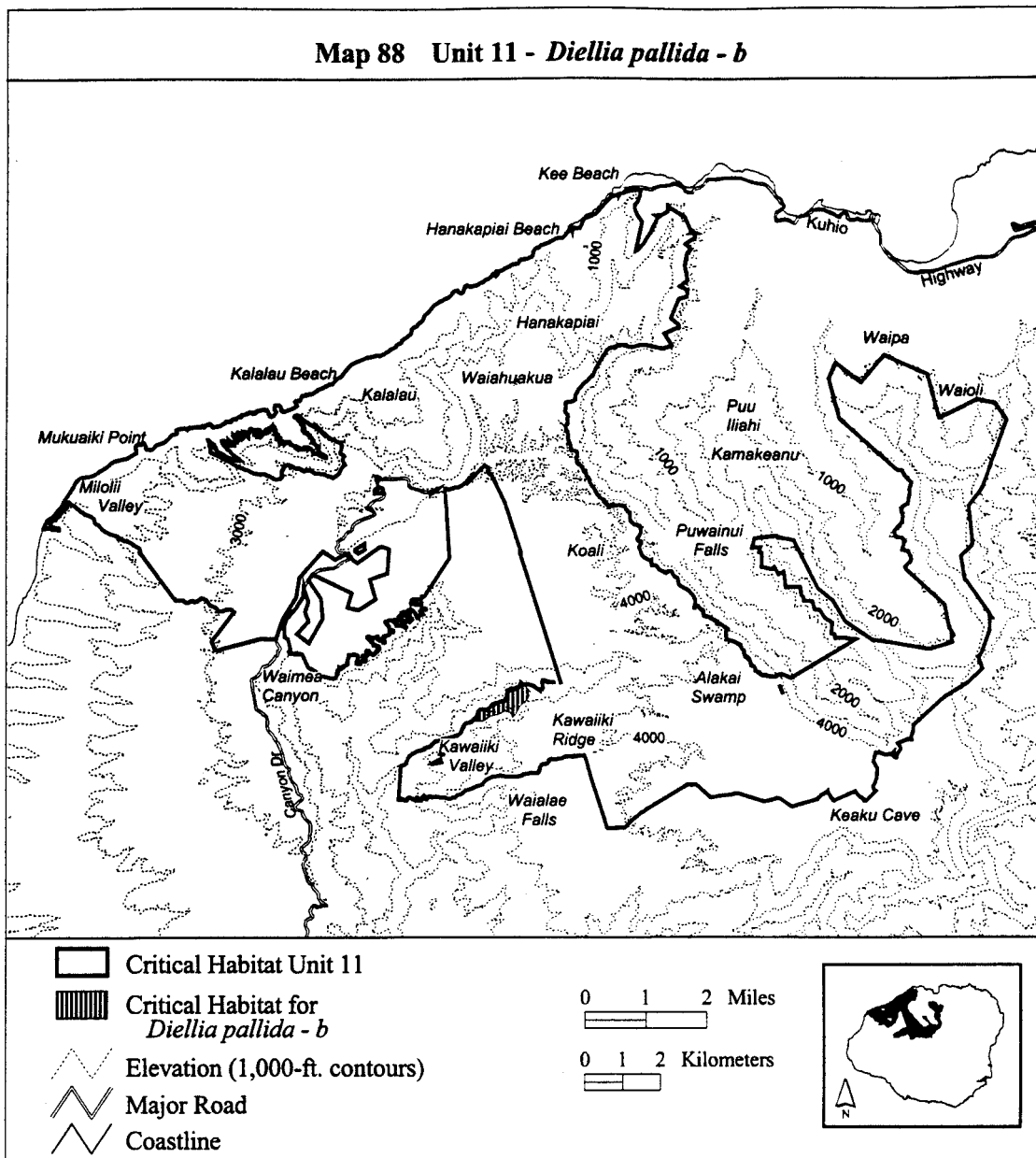
2443443; 436465, 2443375; 436280,
 2443264; 435945, 2443237; 435949,
 2443246; 435958, 2443255; 435969,
 2443263; 435979, 2443271; 435993,

2443281; 436010, 2443297; 436032,
 2443316; 436048, 2443332; 436064,
 2443343; 436080, 2443358; 436089,
 2443375; 436095, 2443390; 436100,
 2443403; 436107, 2443421; 436113,
 2443456; 436118, 2443477; 436123,
 2443502; 436134, 2443520; 436146,
 2443534; 436160, 2443543; 436175,
 2443554; 436190, 2443560; 436213,
 2443563; 436227, 2443563; 436240,
 2443562; 436254, 2443557; 436265,
 2443552; 436274, 2443547; 436287,
 2443540; 436300, 2443537; 436315,
 2443532; 436328, 2443529; 436337,
 2443528; 436348, 2443531; 436357,
 2443536; 436369, 2443546; 436380,
 2443558; 436392, 2443572; 436403,
 2443585; 436421, 2443611; 436438,

2443631; 436460, 2443655; 436478,
 2443676; 436497, 2443688; 436518,
 2443696; 436534, 2443700; 436558,
 2443707; 436576, 2443711; 436597,
 2443714; 436611, 2443716; 436630,
 2443718; 436644, 2443720; 436655,
 2443724; 436666, 2443731; 436678,
 2443742; 436697, 2443756; 436708,
 2443763; 436726, 2443769; 436745,
 2443772; 436758, 2443775; 436771,
 2443776; 436788, 2443776; 436799,
 2443778; 436808, 2443781; 436818,
 2443785; 436823, 2443786; 436829,
 2443790; 436837, 2443797; 436841,
 2443801; 436845, 2443807; 436852,
 2443819; 436861, 2443831; 436870,
 2443847; 436882, 2443863; 436890,
 2443877; 436900, 2443900; 436911,

2443923; 436914, 2443936; 436914,
 2443948; 436913, 2443962; 436910,
 2443981; 436910, 2443981; 436979,
 2444055; 437013, 2444108; 437026,
 2444105; 437049, 2444100; 437067,
 2444092; 437076, 2444089; 437106,
 2444090; 437119, 2444096; 437128,
 2444104; 437133, 2444112; 437137,
 2444122; 437144, 2444130; 437156,
 2444135; 437169, 2444141; 437183,
 2444150; 437191, 2444154; 437202,
 2444165; 437212, 2444177; 437228,
 2444198; 437239, 2444213; 437245,
 2444227; 437254, 2444239; 437263,
 2444246; 437278, 2444240; 437294,
 2444234; 437310, 2444225; return to
 starting point.

(B) Note: Map 88 follows:



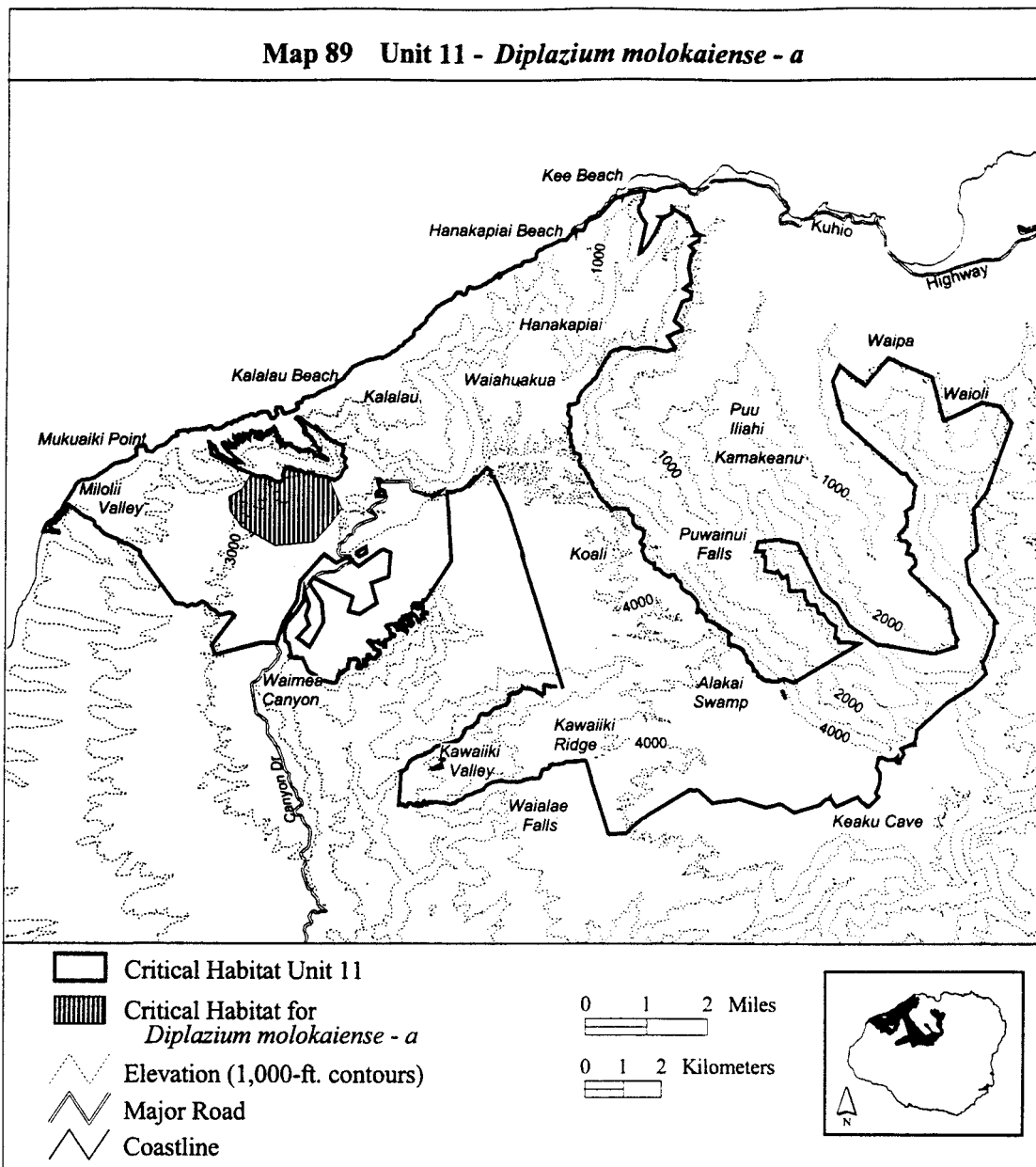
(lxxxix) Kauai 11—*Diplazium molokaiense*—a (430 ha; 1,062 ac)

(A) Unit consists of the following 48 boundary points: Start at 429805, 2448471; 429520, 2448889; 429479, 2449236; 429836, 2449450; 430021, 2449760; 430088, 2449848; 430172, 2449815; 430207, 2449804; 430261, 2449795; 430317, 2449781; 430340, 2449778; 430365, 2449787; 430392,

2449798; 430408, 2449802; 430410, 2449802; 430406, 2449796; 430471, 2449787; 430527, 2449754; 430583, 2449736; 430635, 2449693; 430696, 2449656; 430720, 2449646; 430819, 2449646; 430899, 2449674; 430918, 2449717; 430904, 2449834; 430927, 2449905; 430955, 2449985; 430993, 2450032; 431068, 2450041; 431153, 2450008; 431238, 2449970; 431285,

2449942; 431360, 2449956; 431449, 2449886; 431497, 2449867; 431605, 2449895; 431657, 2449890; 431699, 2449876; 431765, 2449810; 431864, 2449801; 431981, 2449792; 432047, 2449787; 432113, 2449740; 432456, 2448919; 432171, 2448512; 431732, 2448053; 430713, 2447962; return to starting point.

(B) Note: Map 89 follows:



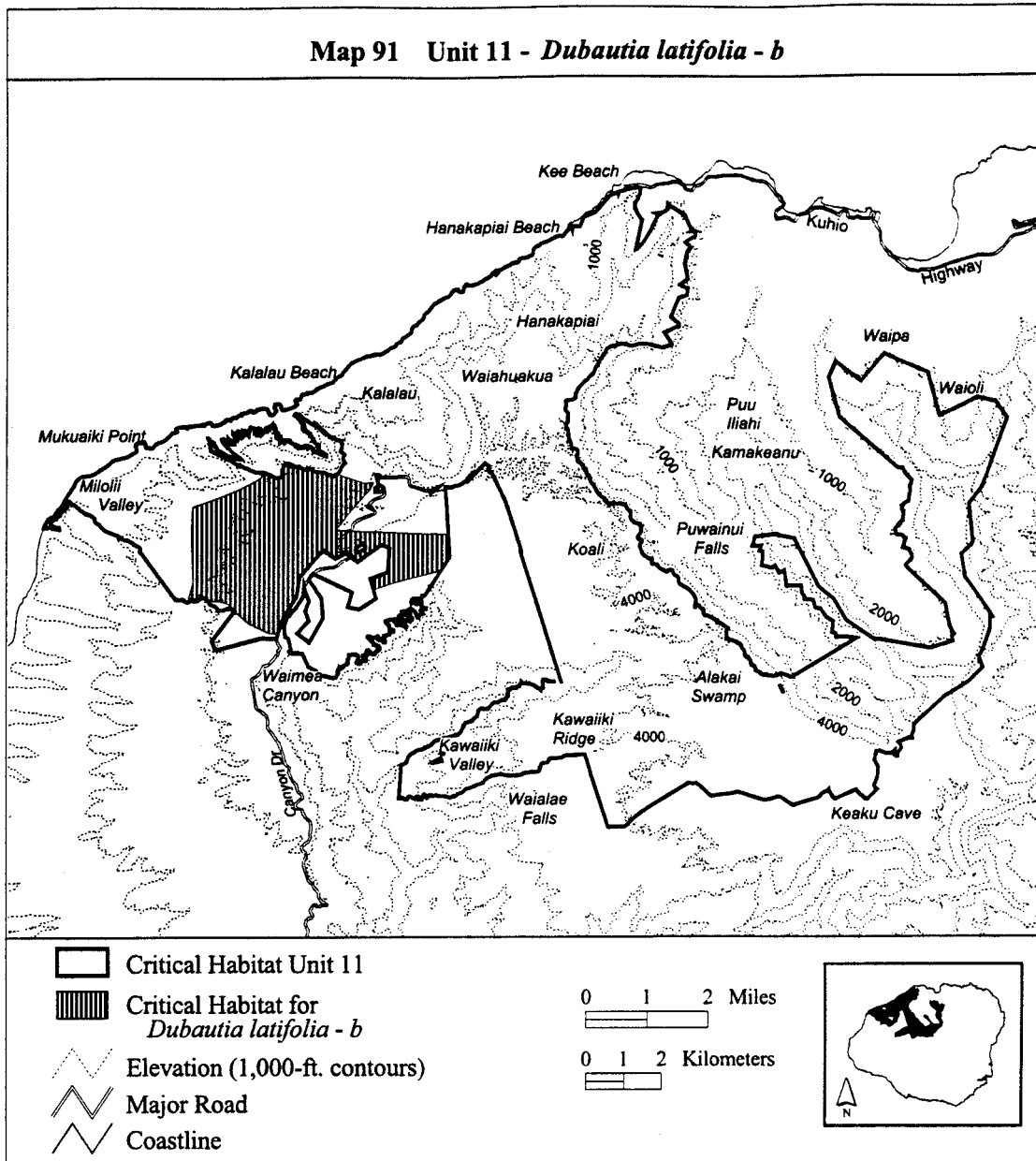
(xc) Kauai 11—*Dubautia latifolia*—a (31 ha; 76 ac)

(A) Unit consists of the following 6 boundary points: Start at 432758,

2446605; 432729, 2446601; 431947, 2446508; 431624, 2446959; 431732, 2447115; 432759, 2446609; return to starting point.

(B) Note: Map 90 follows:

(C) Note: Map 91 follows:



(xcii) Kauai 11—*Dubautia latifolia*—c (809 ha; 1,999 ac)

(A) Unit consists of the following 263 boundary points: Start at 436896, 2441784; 437321, 2443428; 437328, 2443431; 437033, 2443650; 436902, 2443906; 436911, 2443923; 436914, 2443936; 436914, 2443948; 436913, 2443962; 436910, 2443981; 436908, 2443995; 436908, 2444013; 436911, 2444027; 436918, 2444040; 436926, 2444047; 436933, 2444055; 436942, 2444065; 436951, 2444073; 436961, 2444084; 436969, 2444094; 436975, 2444098; 436983, 2444102; 436994, 2444107; 437009, 2444108; 437026,

2444105; 437049, 2444100; 437067, 2444092; 437076, 2444089; 437106, 2444090; 437119, 2444096; 437128, 2444104; 437133, 2444112; 437137, 2444122; 437144, 2444130; 437156, 2444135; 437169, 2444141; 437183, 2444150; 437191, 2444154; 437202, 2444165; 437212, 2444177; 437228, 2444198; 437239, 2444213; 437245, 2444227; 437254, 2444239; 437263, 2444246; 437278, 2444240; 437294, 2444234; 437310, 2444225; 437332, 2444217; 437351, 2444217; 437370, 2444223; 437391, 2444223; 437412, 2444226; 437428, 2444226; 437445, 2444223; 437462, 2444219; 437482,

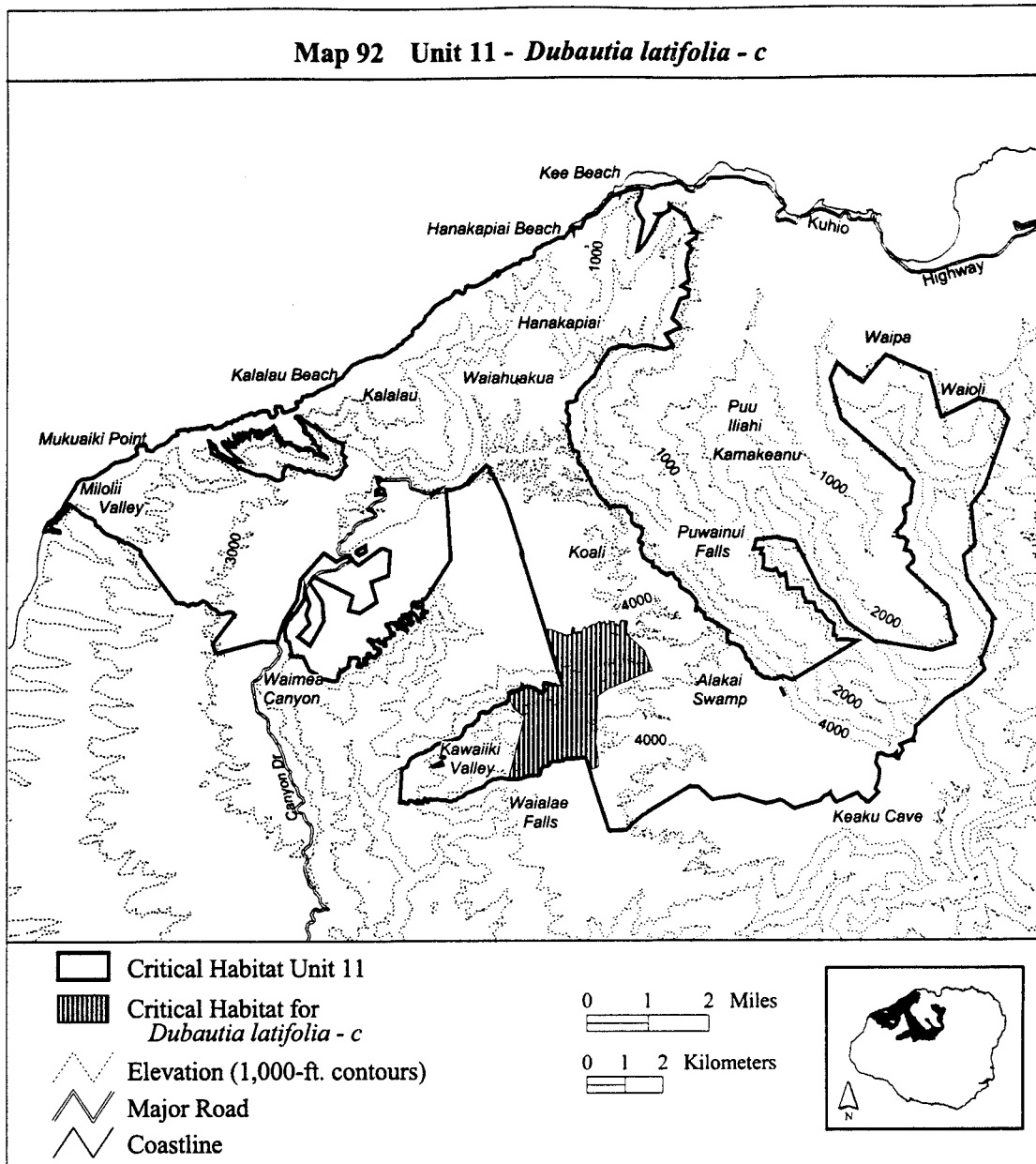
2444211; 437497, 2444205; 437541, 2444190; 437563, 2444183; 437578, 2444179; 437593, 2444170; 437610, 2444160; 437624, 2444146; 437636, 2444132; 437651, 2444119; 437671, 2444112; 437691, 2444102; 437703, 2444093; 437722, 2444082; 437732, 2444069; 437749, 2444061; 437758, 2444058; 437768, 2444060; 437780, 2444066; 437810, 2444080; 437821, 2444088; 437831, 2444100; 437833, 2444111; 437835, 2444126; 437833, 2444139; 437827, 2444163; 437822, 2444185; 437820, 2444206; 437818, 2444236; 437824, 2444265; 437828, 2444292; 437836, 2444314; 437843,

2444322; 437854, 2444327; 437871,
2444328; 437887, 2444323; 437909,
2444314; 437933, 2444302; 437960,
2444289; 437984, 2444274; 438007,
2444260; 438028, 2444258; 438048,
2444258; 438072, 2444260; 438087,
2444266; 438109, 2444271; 438133,
2444273; 438164, 2444270; 438196,
2444263; 438335, 2444214; 437851,
2445719; 438006, 2445710; 438168,
2445654; 438335, 2445593; 438342,
2445599; 438397, 2445569; 438522,
2445580; 438541, 2445610; 438552,
2445665; 438574, 2445746; 438592,
2445779; 438625, 2445761; 438633,
2445658; 438633, 2445614; 438647,
2445614; 438695, 2445639; 438721,
2445676; 438740, 2445676; 438758,
2445628; 438802, 2445647; 438839,
2445698; 438872, 2445765; 438905,
2445783; 438928, 2445776; 438931,
2445765; 438942, 2445724; 438961,
2445728; 438983, 2445765; 439020,
2445798; 439112, 2445842; 439215,
2445864; 439234, 2445879; 439274,
2445915; 439289, 2445949; 439300,
2445934; 439333, 2445879; 439363,
2445875; 439403, 2445904; 439422,
2445938; 439440, 2445934; 439436,
2445897; 439444, 2445864; 439492,

2445853; 439539, 2445871; 439539,
2445974; 439580, 2445934; 439680,
2445941; 439661, 2445860; 439694,
2445831; 439739, 2445860; 439772,
2445827; 439820, 2445842; 439838,
2445897; 439856, 2445963; 439904,
2445960; 440033, 2445941; 440026,
2445595; 440472, 2445178; 440708,
2444629; 440605, 2444611; 440155,
2444412; 439514, 2444151; 439264,
2443956; 439218, 2442724; 439294,
2442160; 439259, 2442078; 439037,
2442031; 438934, 2442351; 438866,
2442347; 438838, 2442340; 438821,
2442339; 438757, 2442331; 438721,
2442329; 438704, 2442326; 438694,
2442327; 438679, 2442324; 438656,
2442321; 438626, 2442315; 438609,
2442314; 438561, 2442316; 438535,
2442314; 438523, 2442310; 438517,
2442310; 438496, 2442310; 438460,
2442320; 438453, 2442321; 438436,
2442321; 438433, 2442319; 438418,
2442311; 438392, 2442294; 438376,
2442278; 438355, 2442265; 438305,
2442256; 438254, 2442248; 438238,
2442248; 438219, 2442244; 438157,
2442234; 438130, 2442234; 438114,
2442232; 438098, 2442237; 438065,
2442246; 438049, 2442246; 438030,

2442243; 438012, 2442229; 438000,
2442216; 437998, 2442205; 437996,
2442188; 437984, 2442167; 437973,
2442147; 437954, 2442136; 437939,
2442128; 437926, 2442125; 437912,
2442123; 437873, 2442121; 437839,
2442110; 437826, 2442106; 437806,
2442092; 437791, 2442074; 437777,
2442052; 437766, 2442017; 437758,
2441998; 437754, 2441991; 437751,
2441981; 437745, 2441950; 437740,
2441938; 437736, 2441928; 437717,
2441899; 437711, 2441887; 437705,
2441878; 437689, 2441877; 437674,
2441875; 437647, 2441866; 437635,
2441866; 437617, 2441866; 437602,
2441867; 437566, 2441876; 437532,
2441880; 437522, 2441879; 437495,
2441869; 437460, 2441862; 437391,
2441858; 437366, 2441852; 437346,
2441845; 437332, 2441842; 437317,
2441835; 437287, 2441816; 437274,
2441809; 437240, 2441796; 437224,
2441791; 437181, 2441781; 437150,
2441777; 437111, 2441777; 437096,
2441779; 437062, 2441776; 437008,
2441775; 436960, 2441776; 436912,
2441780; return to starting point.

(B) **Note:** Map 92 follows:



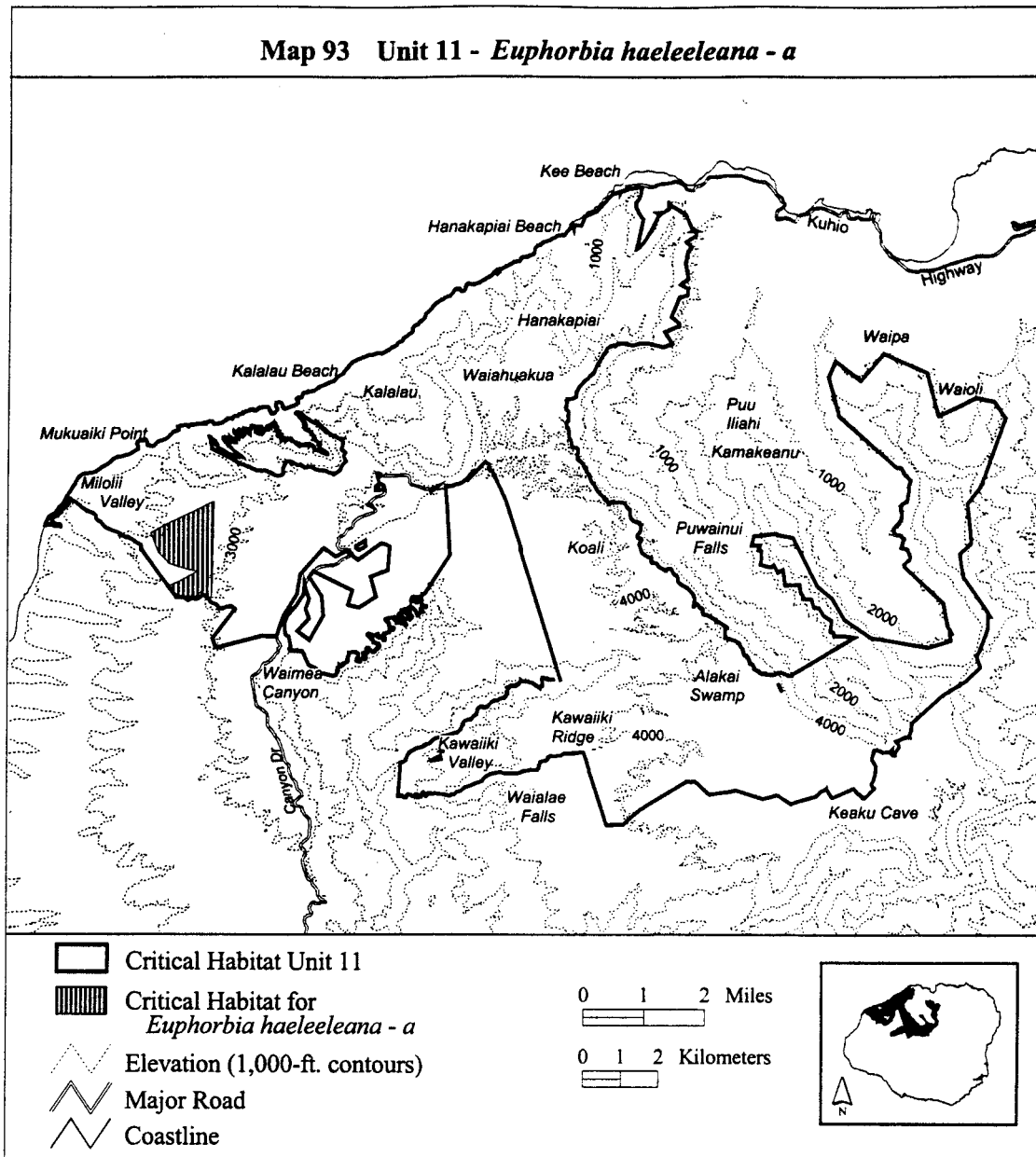
(xciii) Kauai 11—*Euphorbia haeleleana*—a (263 ha; 649 ac)

(A) Unit consists of the following 23 boundary points: Start at 429092, 2448965; 429045, 2446580; 429011,

2446411; 428972, 2446421; 428904, 2446474; 428793, 2446542; 428740, 2446564; 428655, 2446474; 428602, 2446447; 428476, 2446463; 428396, 2446447; 428285, 2446458; 428116, 2446474; 428047, 2446484; 427870,

2446726; 428195, 2446854; 428654, 2447111; 428405, 2447158; 427917, 2447317; 427606, 2447620; 427403, 2448126; 427935, 2448397; 428502, 2448676; return to starting point.

(B) Note: Map 93 follows:



(xciv) Kauai 11—*Euphorbia haeleleana*—b (192 ha; 476 ac)

(A) Unit consists of the following 35 boundary points: Start at 432645, 2450526; 432703, 2450873; 432886, 2451057; 433147, 2451134; 433370, 2451144; 433640, 2451018; 433737,

2450690; 434027, 2450400; 434288, 2450342; 434607, 2450400; 434801, 2450351; 434926, 2450235; 435062, 2450119; 435226, 2450119; 435458, 2450167; 435613, 2450187; 435777, 2449935; 435816, 2449848; 435748, 2449771; 435603, 2449733; 435468, 2449704; 435187, 2449569; 434888,

2449559; 434598, 2449646; 434395, 2449888; 434346, 2450061; 434279, 2450139; 434095, 2450177; 433911, 2450033; 433786, 2449917; 433505, 2449975; 433379, 2450081; 433234, 2450216; 433138, 2450294; 432770, 2450448; return to starting point.

(B) Note: Map 94 follows: