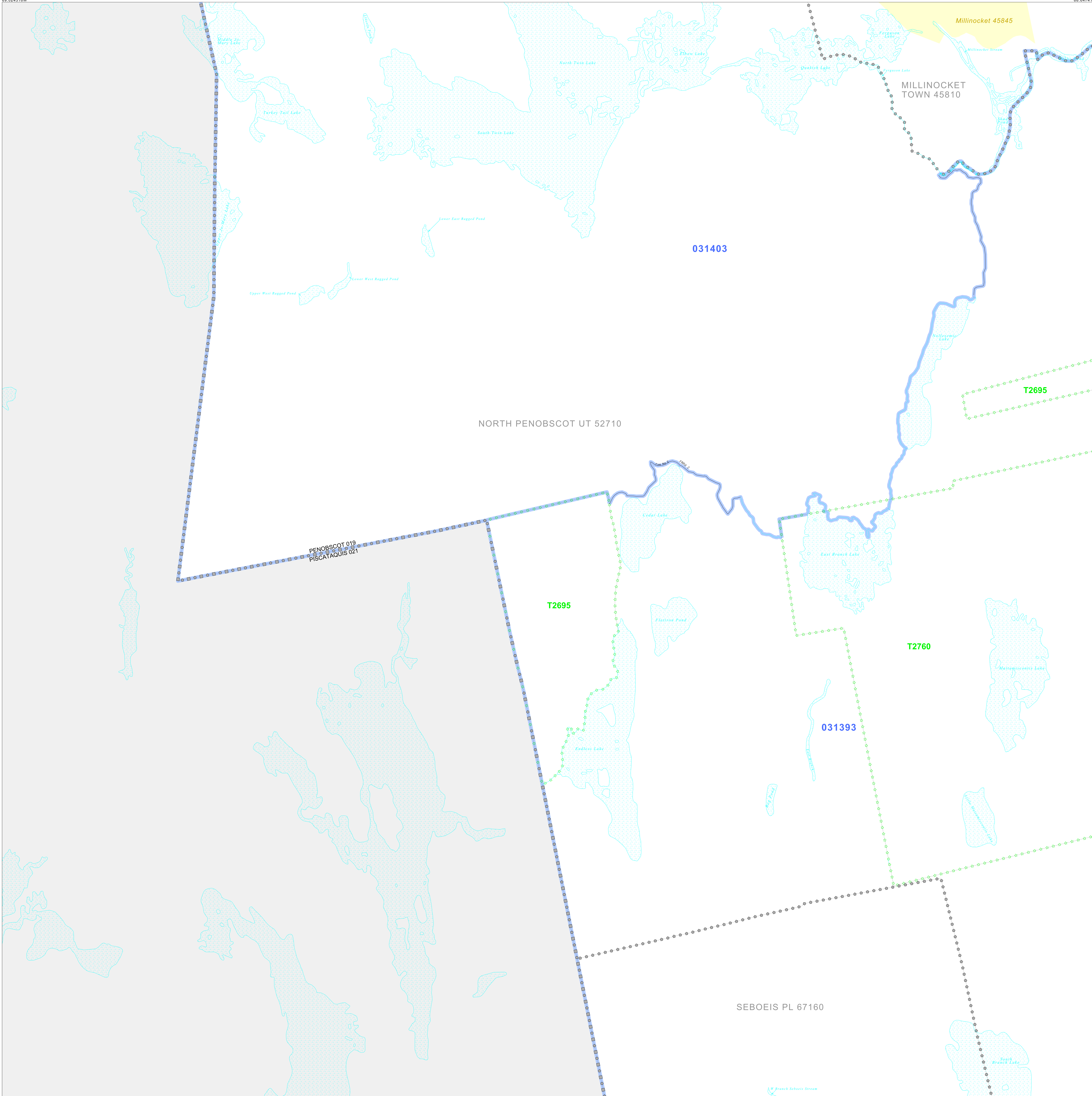


P.L. 94-171 VOTING DISTRICT OUTLINE MAP (CENSUS 2000)

45 852419N  
69 024516W

45 852419N  
69 024516W



**GEOGRAPHIC AREAS LEGEND**

SYMBOL	NAME STYLE
*****	INTERNATIONAL
*****	AIR (FEDERAL)
*****	Trust Land
*****	TDSA
//////	STATE
	COUNTY
.....	MINOR CIVIL DIV <sup>1</sup>
.....	Incorporated Place <sup>1</sup>
.....	Census Designated Place <sup>1</sup>
.....	Voting District <sup>2</sup>

Abbreviation Reference: AIR = American Indian Reservation; TDSA = Tribal Designated Statistical Area; Trust Land = Off-Reservation Trust Land  
<sup>1</sup> A "\*" following a place name indicates that the place is coextensive with a MCD. "A-" indicates that the place is also a false MCD. In both cases, the MCD name is shown only when it differs from the place name.  
<sup>2</sup> A "\*" following a VTD code indicates an actual voting district. Its absence indicates that the VTD is a pseudo voting district or no information is available as to its status.

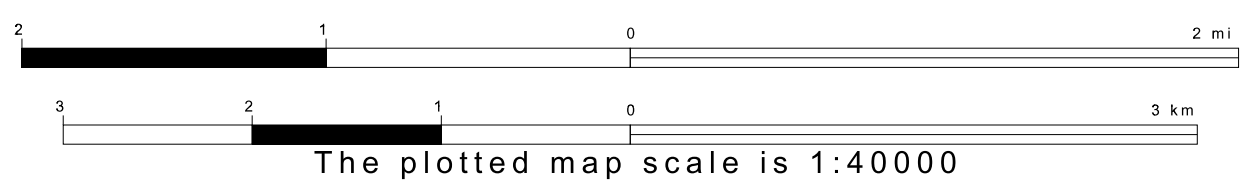
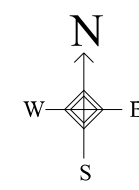
OFF-RESERVATION TRUST LAND NAMES  
 T2695 Passamaquoddy  
 T2760 Penobscot

**Voting Districts**

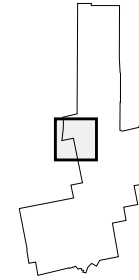
Code	Name
031393	Voting District 031393
031403	Voting District 031403

45 387314N  
69 024516W

45 387314N  
69 024516W




Sheet Location within County



Key to Adjacent Sheets

5	6
7	8
10	11

ST: Maine (23)  
 COU: Penobscot (019)  
 SHEET 7 OF 19 PARENT SHEETS



All legal boundaries and names are as of January 1, 2000. The boundaries shown on this map are for Census Bureau statistical data collection and tabulation purposes only; their depiction and designation for statistical purposes does not constitute a determination of jurisdictional authority or rights of ownership or entitlement. U.S. DEPARTMENT OF COMMERCE Economics and Statistics Administration U.S. Census Bureau