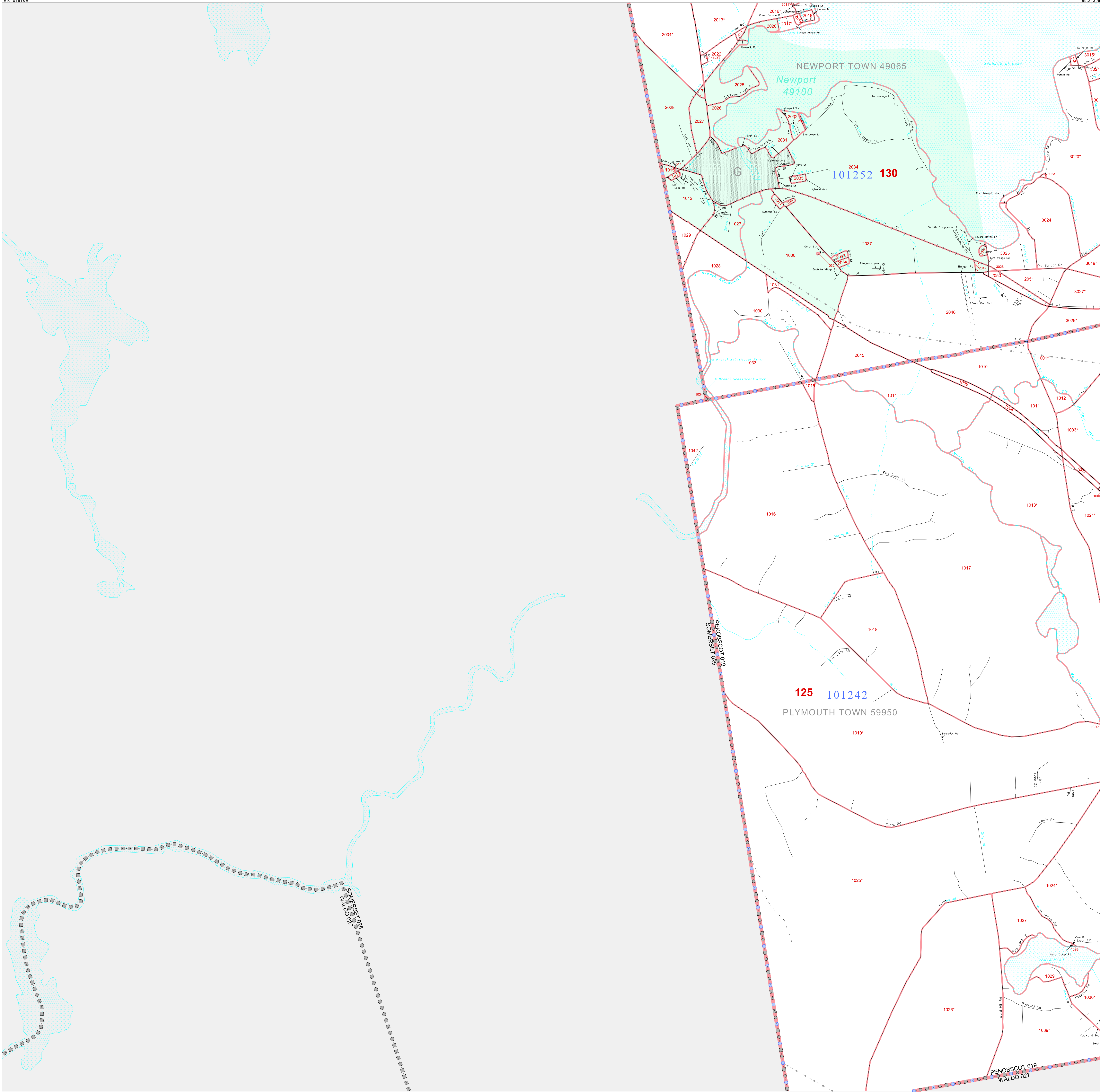


P. L. 94-171 COUNTY BLOCK MAP (CENSUS 2000)

44 857107N
69 401618W

44 857107N
69 213087W



GEOGRAPHIC AREAS LEGEND

SYMBOL	NAME STYLE
*****	INTERNATIONAL
*****	AIR (FEDERAL)
*****	Trust Land
*****	TDSA
-----	STATE
-----	COUNTY
-----	MINOR CIVIL DIV.
-----	Incorporated Place¹
-----	Census Designated Place¹
-----	Corporate Offset Boundary
-----	Voting District²
-----	Census Tract
-----	BLOCK³

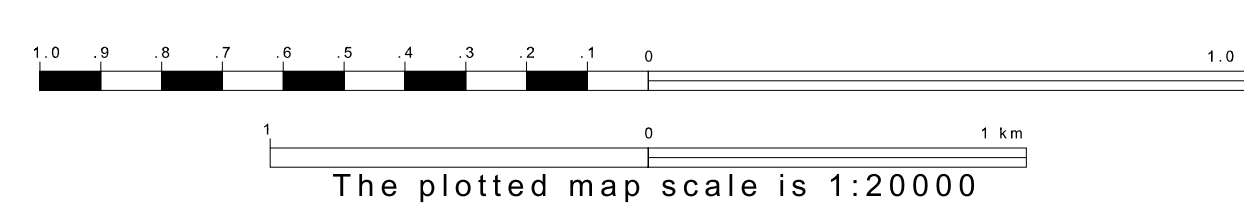
Military

Abbreviation Reference: AIR = American Indian Reservation; TDSA = Tribal Designated Statistical Area; Trust Land = Off-Reservation Trust Land
 1 A * * following a place name indicates that the place is contiguous with a MCD. A * * indicates that the place is also a MCD. In both cases, the MCD name is shown only when it differs from the place name.
 2 A * * following a VTD code indicates an actual voting district. Its absence indicates that the VTD is a pseudo voting district or no information is available as to its status.
 3 A * * following a block number indicates that the block number is repeated elsewhere in the block.

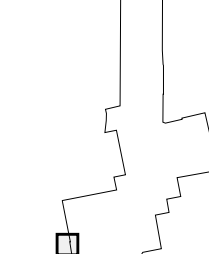
OFF-RESERVATION TRUST LAND NAMES
 T2695 Passamaquoddy
 T2760 Penobscot

44 724555N
69 401618W

44 724555N
69 213087W



Sheet Location within County



Key to Adjacent Sheets

50	51
56	57
62	63

ST: Maine (23)
 COU: Penobscot (019)
 SHEET 56 OF 66 PARENT SHEETS



All legal boundaries and names are as of January 1, 2000. The boundaries shown on this map are for Census Bureau statistical data collection and tabulation purposes only; their depiction and designation for statistical purposes does not constitute a determination of jurisdictional authority or rights of ownership or entitlement. U.S. DEPARTMENT OF COMMERCE Economics and Statistics Administration U.S. Census Bureau