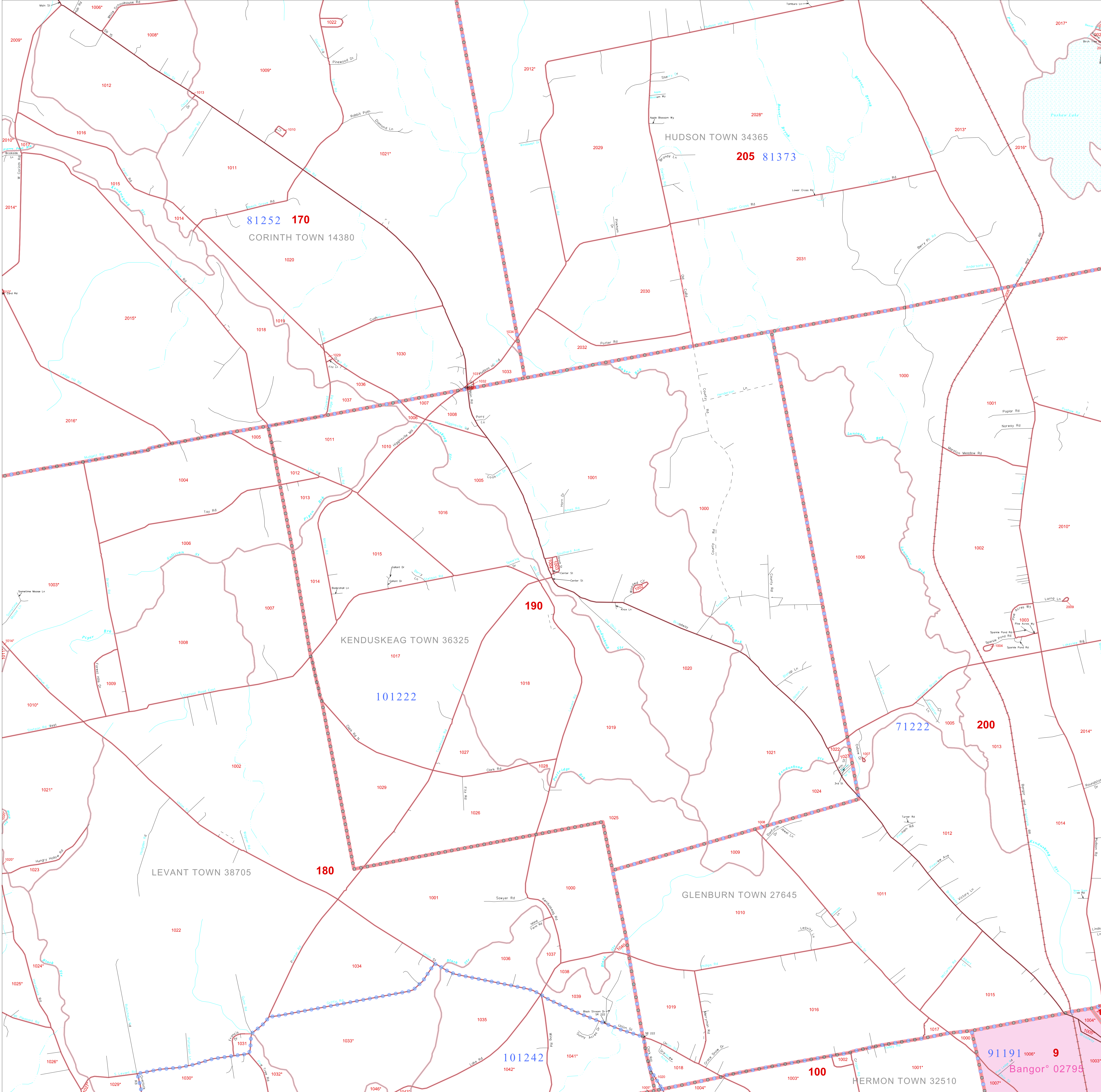


P.L. 94-171 COUNTY BLOCK MAP (CENSUS 2000)

44 889550N  
69 024515W

44 889550N  
69 024515W



**GEOGRAPHIC AREAS LEGEND**

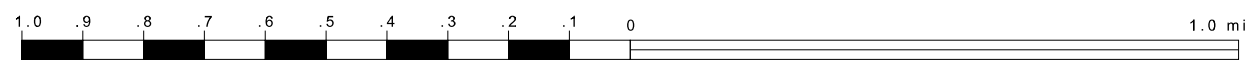
SYMBOL	NAME STYLE
*****	INTERNATIONAL
*****	AIR (FEDERAL)
*****	Trust Land
*****	TDSA
///////	STATE
	COUNTY
-----	MINOR CIVIL DIV. <sup>1</sup>
-----	Incorporated Place <sup>1</sup>
-----	Census Designated Place <sup>1</sup>
-----	Corporate Offset Boundary
-----	Voting District <sup>2</sup>
-----	Census Tract
-----	BLOCK <sup>3</sup>

Abbreviation Reference: AIR = American Indian Reservation; TDSA = Tribal Designated Statistical Area; Trust Land = Off-Reservation Trust Land  
 1 A "\*" following a place name indicates that the place is coterminous with a MCD. A "-" indicates that the place is also a false MCD. In both cases, the MCD name is shown only when it differs from the place name.  
 2 A "\*" following a VTD code indicates an actual voting district. Its absence indicates that the VTD is a pseudo voting district or no information is available as to its status.  
 3 A "\*" following a block number indicates that the block number is repeated elsewhere in the block.

**OFF-RESERVATION TRUST LAND NAMES**  
 T2695 Passamaquoddy  
 T2760 Penobscot

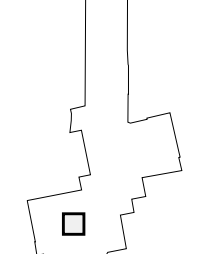
44 857107N  
69 024515W

44 857107N  
69 024515W



The plotted map scale is 1:20000

Sheet Location within County



Key to Adjacent Sheets

44	45	46
51	52	53
57	58	59

ST: Maine (23)  
 COU: Penobscot (019)  
 SHEET 52 OF 66 PARENT SHEETS



All legal boundaries and names are as of January 1, 2000. The boundaries shown on this map are for Census Bureau statistical data collection and tabulation purposes only; their depiction and designation for statistical purposes does not constitute a determination of jurisdictional authority or rights of ownership or entitlement. U.S. DEPARTMENT OF COMMERCE Economics and Statistics Administration U.S. Census Bureau