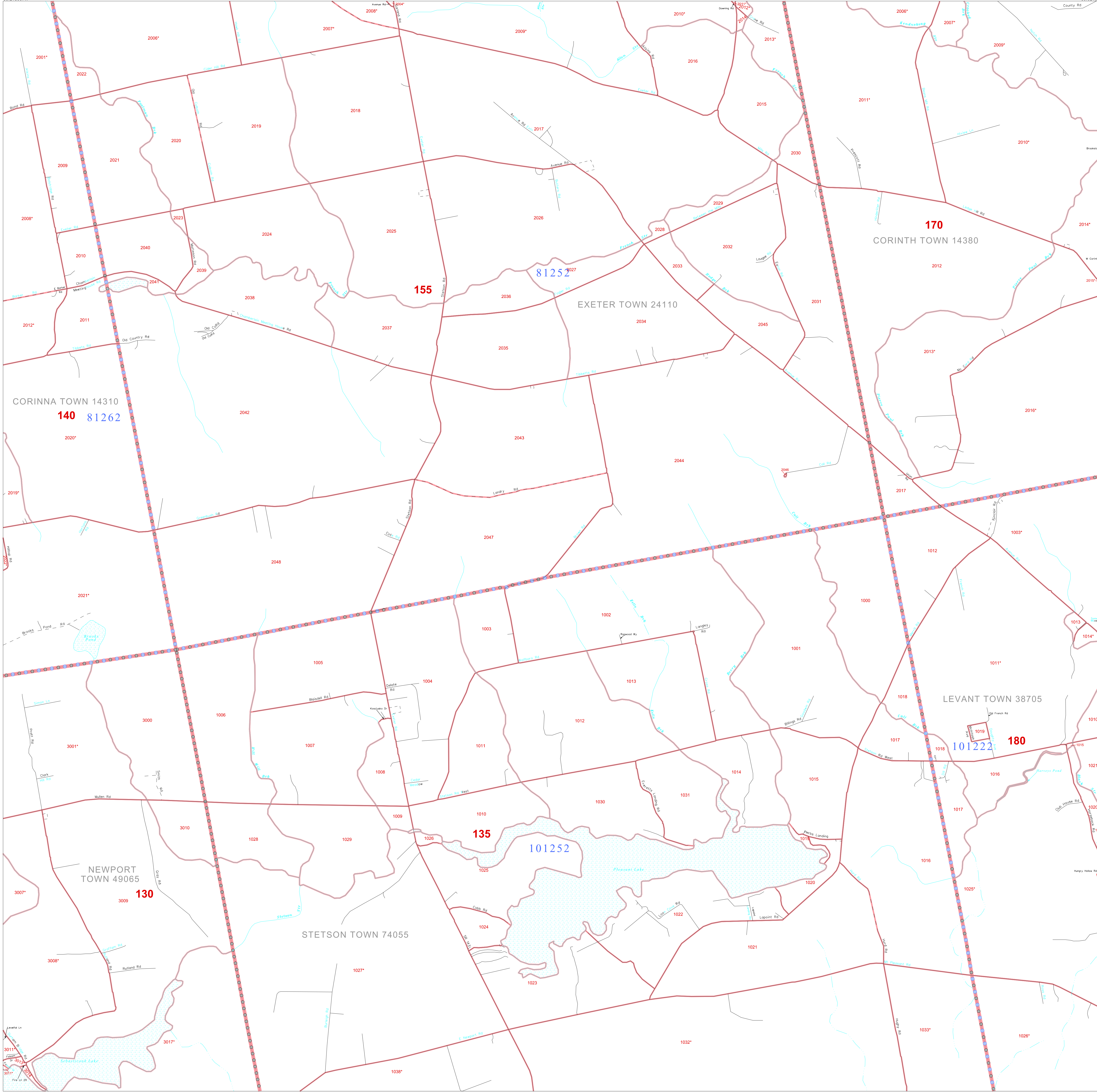


P. L. 94-171 COUNTY BLOCK MAP (CENSUS 2000)

44 989650N
69 213987W

44 989650N
69 024310W



GEOGRAPHIC AREAS LEGEND

SYMBOL	NAME STYLE
*****	INTERNATIONAL
*****	AIR (FEDERAL)
*****	Trust Land
*****	TDSA
//////	STATE
□□□□	COUNTY
○	MINOR CIVIL DIV.
■	Incorporated Place ¹
■	Census Designated Place ¹
---	Corporate Offset Boundary
●●●●	Voting District ²
■	Census Tract
■	BLOCK ³

Abbreviation Reference: AIR = American Indian Reservation; TDSA = Tribal Designated Statistical Area; Trust Land = Off-Reservation Trust Land

1 A * * following a place name indicates that the place is coterminous with a MCD. A * * indicates that the place is also a false MCD. In both cases, the MCD name is shown only when it differs from the place name.

2 A * * following a VTD code indicates an actual voting district. Its absence indicates that the VTD is a pseudo voting district or no information is available as to its status.

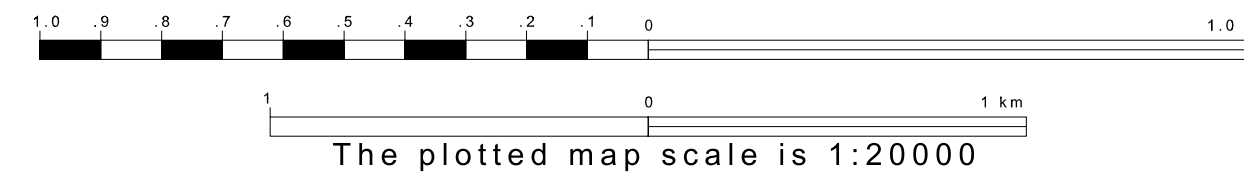
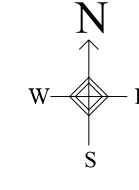
3 A * * following a block number indicates that the block number is repeated elsewhere in the block.

Inset Out Area

OFF-RESERVATION TRUST LAND NAMES
T2695 Passamaquoddy
T2760 Penobscot

44 857107N
69 213987W

44 857107N
69 024310W



Sheet Location within County

Key to Adjacent Sheets

43	44	45
50	51	52
56	57	58

ST: Maine (23)
COU: Penobscot (019)
SHEET 51 OF 66 PARENT SHEETS



All legal boundaries and names are as of January 1, 2000. The boundaries shown on this map are for Census Bureau statistical data collection and tabulation purposes only; their depiction and designation for statistical purposes does not constitute a determination of jurisdictional authority or rights of ownership or entitlement. U.S. DEPARTMENT OF COMMERCE Economics and Statistics Administration U.S. Census Bureau