

CENSUS TRACT OUTLINE MAP (CENSUS 2000)

ABBREVIATED LEGEND

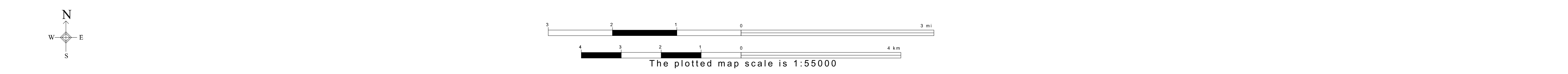
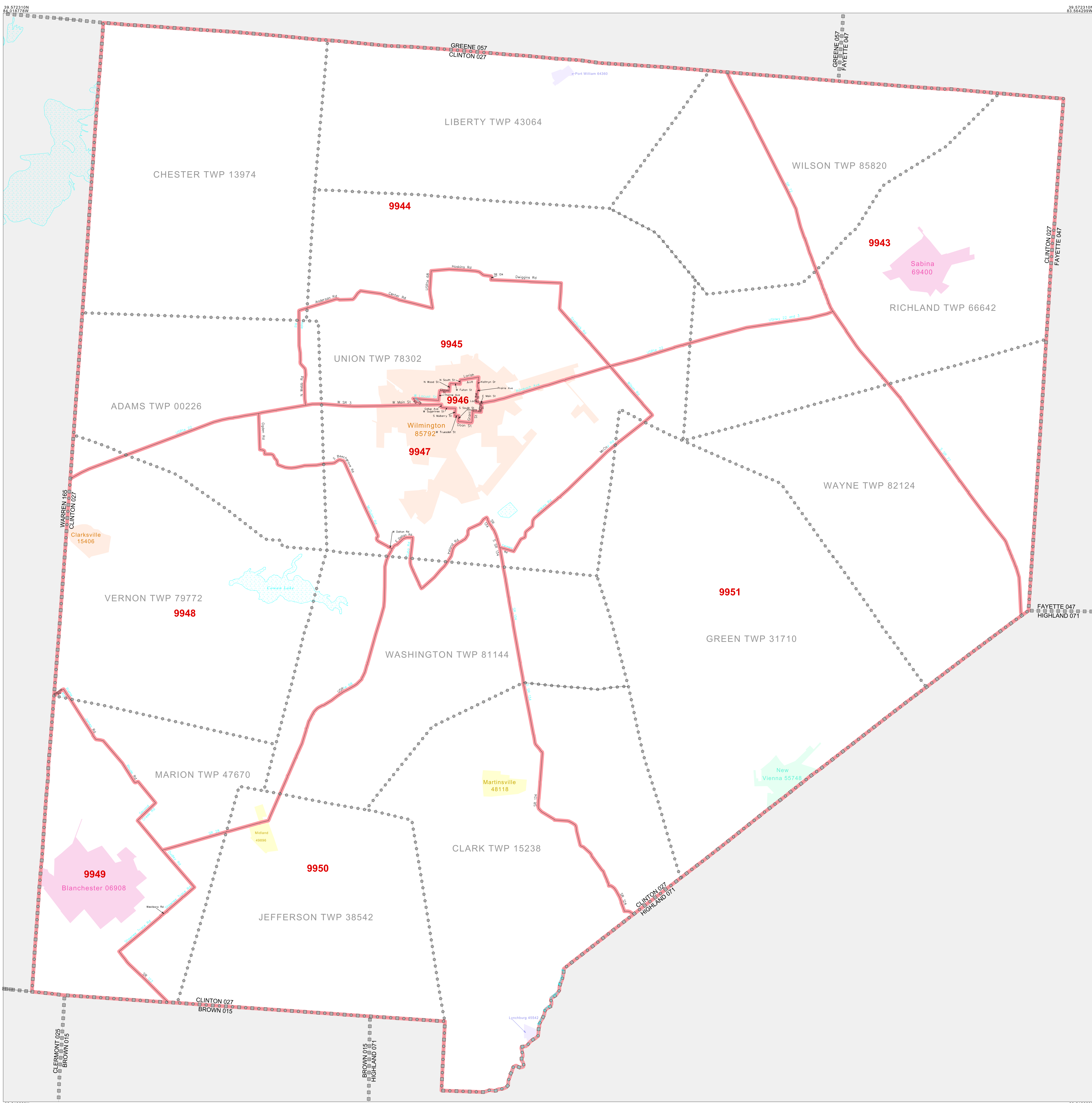
| SYMBOL | NAME STYLE |
|--------|---------------------------------------|
| ***** | INTERNATIONAL |
| ***** | AIR (FEDERAL) |
| ***** | Trust Land |
| ***** | OTSA / TDSA |
| ***** | TRIBAL SUBDIVISION |
| ***** | AIR (State) |
| ***** | SDA/SA |
| ***** | STATE |
| ***** | COUNTY |
| ***** | MINOR CIVIL DIV' Consolidated City |
| ***** | Incorporated Place' |
| ***** | Census Designated Place' |
| ***** | Census Tract |

Abbreviation Reference: AIR = American Indian Reservation; Trust Land = OTF-Reservation Trust Land; OTSA = Oklahoma Tribal Statistical Area; TDSA = Tribal Designated Statistical Area; Tribal Subdivision = American Indian Tribal Subdivision; SDA/SA = State Designated American Indian Statistical Area


'A' following a place name indicates that the place is coterminous with a MCD. 'A'' indicates that the place is also a false MCD. In both cases, the MCD name is shown only when it differs from the place name.

| FEATURES | FEATURES |
|--------------------|---------------------|
| All Roads | Stream/Shellline |
| Railroad | Intermittent Stream |
| Proposed Line | River/Lake |
| Physical Feature | Glacier |
| Nonlinear Boundary | |

Inset Out Area



ST: Ohio (39)
 COU: Clinton (027)
 SHEET 1 OF 1 PARENT SHEET



All legal boundaries and names are as of January 1, 2000.
 The boundaries shown on this map are for Census Bureau statistical data collection and tabulation purposes only; their depiction and designation for statistical purposes does not constitute a determination of jurisdictional authority or rights of ownership or entitlement.
 U.S. DEPARTMENT OF COMMERCE Economics and Statistics Administration U.S. Census Bureau