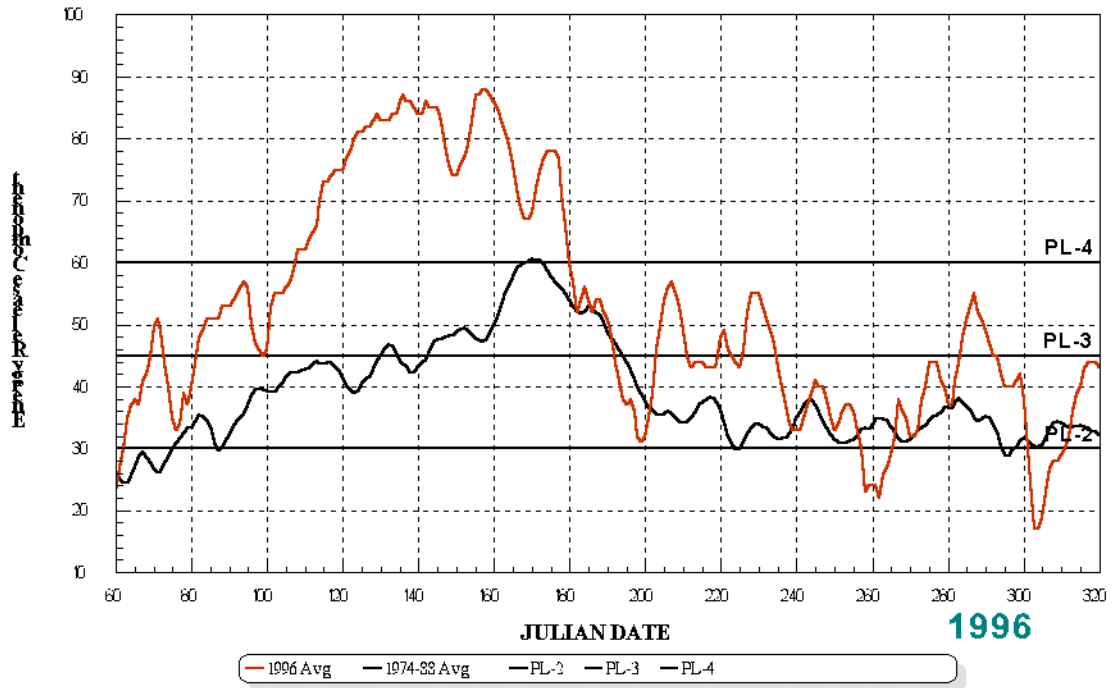


**F
I
R
E

S
E
A
S
O
N

S
T
A
T
I
S
T
I
C
S**

S o u t h w e s t A r e a
1996 5-Day Average Energy Release Component (ERC) Chart



**Wildfire Activity
By Month**

	Human Caused (HC)	YTD Total	Lightning Caused (LC)	YTD Total	Monthly Total (HC+LC)	YTD Total
Fires						
January	21	21	0	0	21	21
February	78	99	0	0	78	99
March	373	472	0	0	373	472
April	643	1115	20	20	663	1135
May	606	1721	17	37	623	1758
June	421	2142	840	877	1261	3019
July	204	2346	1281	2158	1485	4504
August	238	2584	675	2833	913	5417
September	49	2633	226	3059	275	5692
October	37	2670	77	3136	114	5806
November	27	2697	6	3142	33	5839
December	35	2732	0	3142	35	5874

Acres

January	64	64	0	0	64	64
February	3711	3775	0	0	3711	3775
March	28053	31828	0	0	28053	31828
April	33795	65623	79	79	33874	65702
May	107377	173000	994	1073	108371	174073
June	17524	190524	129562	130635	147086	321159
July	880	191404	13690	144325	14570	335729
August	378	191782	9195	153520	9573	345302
September	136	191918	537	154057	673	345975
October	92	192010	1809	155866	1901	347876
November	103	192113	67	155933	170	348046
December	4916	197029	0	155933	4916	352962

Wildfire Activity By Unit

Unit	Human Caused	Lightning Caused	Total Fires	Human Acres	Lightning Acres	Total Acres
------	-----------------	---------------------	----------------	----------------	--------------------	----------------

Bureau of Indian Affairs

Colorado River Agency	4	0	4	5	0	5
Fort Apache Agency	112	248	360	5063	144	5207
Fort Yuma Agency	13	0	13	7	0	7
Navajo Area	73	125	198	341	6484	6825
Pima Agency	108	0	108	292	0	292
Papago Agency	19	6	25	137	1	138
San Carlos Agency	135	91	226	233	517	750
Truxton Canon Agency	41	57	98	426	758	1184
Jicarilla Agency	1	19	20	1	9070	9071
Laguna Agency	27	0	27	373	0	373
Mescalero Agency	44	19	63	11561	11	11572
Northern Pueblo	2	35	37	430	6	436
Ramah Navajo Agency	2	14	16	1	6	7
Southern Pueblo	14	4	18	157	8	165
Zuni Agency	103	2	105	633	0	633

Bureau of Land Management

Arizona Strip Dist.	9	154	163	3	3614	3617
Phoenix District	42	25	67	598	491	1089
Safford District	5	11	16	119	1104	1223
Yuma District	19	0	19	112	0	112
Albuquerque District	13	19	32	18	2296	2314
Farmington District	10	27	37	51	105	156
Las Cruces District	18	11	29	510	2279	2789
Roswell District	9	5	14	448	1336	1784

U. S. Fish & Wildlife Service

Buenos Aires NWR	7	3	10	80	101	181
Bill Williams NWR	1	0	1	3	0	3
Bitter Lake NWR	2	0	2	2	0	2
Bosque Del Apache NWR	1	0	1	2970	0	2970

National Park Service

Chiricahua NM	0	1	1	0	1	1
Grand Canyon NP	52	54	106	57	638	695
Sunset Crater NM	0	1	1	0	0	0
Saguaro NP	2	1	3	2	1	3
Wupatki NM	0	2	2	0	150	150
Walnut Canyon NM	0	1	1	0	0	0
Bandelier NM	1	2	3	4536	1	4537
Carlsbad Caverns NM	0	3	3	0	1	1
El Malpais NM	0	8	8	0	19	19
Big Bend NP	4	11	15	29	16	45
Guadalupe NM	8	1	9	5	1	6

States

AZ - Arizona State	596	67	663	5030	1152	6182
NM - Bernalillo Dist.	196	47	243	4216	147	4363
NM - Chama District	92	24	116	210	1220	1430
NM - Cimarron Dist.	13	16	29	23555	1040	24595
NM - Las Vegas Dist.	114	124	238	7660	9356	17016
NM - Capitan District	105	70	179	4699	2983	7682
NM - Socorro District	44	54	98	12986	3530	16516

U. S. Forest Service

Apache-Sitgreaves NF	75	212	287	23	1788	1811
Coconino NF	147	448	595	9397	24153	33550
Coronado NF	48	62	110	7451	198	7649
Kaibab NF	53	223	276	238	54409	54647
Prescott NF	48	67	115	138	1150	1288
Tonto NF	138	174	312	60161	1418	61579
Cibola NF	19	101	120	5353	313	5666
Carson NF	32	62	94	7947	212	8159
Gila NF	37	271	308	180	27497	27677
Lincoln NF	15	71	86	85	163	248
Santa Fe NF	42	102	144	13330	1212	14542

Insert - Wildfire Activity - By Zones

**Wildfire Activity
By Agency and State**


Agency	Human Caused	Lightning Caused	Total Fires	Human Acres	Lightning Acres	Total Acres
BIA-AZ	505	527	1032	6504	7904	14408
BIA-NM	<u>193</u>	<u>93</u>	<u>286</u>	<u>13156</u>	<u>9101</u>	<u>22257</u>
BIA	698	620	1318	19660	17005	36665
BLM-AZ	75	190	265	832	5209	6041
BLM-NM	<u>50</u>	<u>62</u>	<u>112</u>	<u>1027</u>	<u>6016</u>	<u>7043</u>
BLM	125					
FWS-AZ	8	3	11	83	101	184
FWS-NM	<u>3</u>	<u>0</u>	<u>3</u>	<u>2972</u>	<u>0</u>	<u>2972</u>
FWS	11	3	14	3055	101	3156
NPS-AZ	54	60	114	59	790	849
NPS-NM	1	13	14	4536	21	4557
NPS-TX	<u>12</u>	<u>12</u>	<u>24</u>	<u>34</u>	<u>17</u>	<u>51</u>
NPS	67	85	152	4629	828	5457
State-AZ	596	67	663	5030	1152	6182
State-NM	<u>568</u>	<u>335</u>	<u>903</u>	<u>53326</u>	<u>18276</u>	<u>71602</u>
State	1164	402	1566	58356	19428	77784
USFS-AZ	509	1186	1695	77408	83116	160524
USFS-NM	<u>145</u>	<u>607</u>	<u>752</u>	<u>26895</u>	<u>29397</u>	<u>56292</u>
USFS	654	1793	2447	104303	112513	216816
Arizona	1747	2033	3780	89916	98272	188188
New Mexico	960	1110	2070	101912	62811	164723
W. Texas	<u>12</u>	<u>12</u>	<u>24</u>	<u>34</u>	<u>17</u>	<u>51</u>
Total SWA	2719	3155	5874	191862	161100	352962

Large Fire Activity By Start Date

Incident Name	State	Agency	Unit	Zone	Start Date	Control Date	Cause	Strategy	Final Acres	Primary IC
Calliente	AZ	AZS	ST	AZ	01/14	01/16	H	Ctrl	250	Hunt
Elk Complex	NM	BIA	MEA	LNZ	02/22	02/29	H	Ctrl	3,850	Macdonald (T2)
Farley	NM	NMS	N2S	TAZ	02/26	02/27	H	Ctrl	10,000	NR
Pinatosa	NM	USFS	CIF	ABZ	03/12	03/21	H	Ctrl	6,060	Macdonald (T2)
High Acre	AZ	AZS	ST	AZ	04/05	04/07	H	Ctrl	100	Hunt
Margies	AZ	AZS	ST	AZ	04/10	04/11	H	Ctrl	200	LeForte
Gobbler	NM	BIA	NPA	SNZ	04/10	04/12	H	Ctrl	367	Blackwell (T2)
Squaw	AZ	USFS	TNF	CAZ	04/16	04/17	H	Ctrl	1,075	Day
Rest Area	NM	NMS	N4S	SNZ	04/23	04/25	H	Ctrl	2,000	Chavez
Chino Well	NM	BIA	MEA	LNZ	04/23	05/19	H	Ctrl	8,260	Lente(T1)
Clark Peak	AZ	USFS	CNF	SEZ	04/24	05/16	H	Ctrl	6,317	Frye(T1)
White Spr Cmplx	AZ	BIA	FTA	WMZ	04/24	05/08	H	Ctrl	4,933	Leech(T2)
Dome	NM	USFS	SNF	SNZ	04/25	05/21	H	Ctrl	16,774	Loving(T1)
Marciel	NM	NMS	N3S	GLZ	04/25	04/30	H	Ctrl	2,362	Saavedra
Sugarite	NM	NMS	N2S	TAZ	04/27	04/30	H	Ctrl	2,500	Neathamer
Lakewood	NM	BLM	ROD	LNZ	04/27	04/27	H	Ctrl	400	Soard
Lone	AZ	USFS	TNF	CAZ	04/27	05/06	H	Ctrl	61,370	Lente(T1)
Bachelor	AZ	USFS	KNF	GCZ	04/30	05/06	H	Ctrl	217	Palmer
Slate	AZ	USFS	COF	FLZ	04/30	05/04	H	Ctrl	275	Bedlion(T2)
Butcher Mesa	AZ	AZS	ST	AZ	05/01	05/04	H	Ctrl	125	Dominquez
Side	AZ	USFS	COF	FLZ	05/04	05/07	H	Ctrl	320	Bedlion(T2)
Hondo	NM	USFS	CAF	TAZ	05/05	06/23	H	Ctrl	7,651	Loving(T1)
Pastura	NM	NMS	N4S	SNZ	05/06	05/09	H	Ctrl	1,000	RFD
M. Mountain	NM	NMS	N3S	GLZ	05/15	05/17	H	Ctrl	210	Delfin
Cluster	NM	NMS	N3S	GLZ	05/16	05/22	H	Ctrl	325	Huisjen
Horseshoe	AZ	USFS	COF	FLZ	05/18	05/25	H	Ctrl	8,650	Bedlion(T2)
Sawyer	NM	NMS	N4S	SNZ	05/27	05/29	L	Ctrl	108	Blackwell (T2)
Granite	NM	BLM	LCD	GLZ	06/03	06/04	L	Ctrl	800	Able
Rose Well	AZ	AZS	ST	AZ	06/04	06/06	H	Ctrl	700	Banke
Rainsville	NM	NMS	N4S	SNZ	06/06	06/07	L	Ctrl	120	Montoya
Onava	NM	NMS	N4S	SNZ	06/06	06/07	L	Ctrl	600	Poncin
Wheeler	NM	NMS	N4S	SNZ	06/06	06/07	L	Ctrl	1,800	Delfin
Turkey	AZ	AZS	ST	AZ	06/07	06/08	H	Ctrl	200	Howard
Allentown #5	AZ	AZS	NAO	FLZ	06/07	06/11	L	Ctrl	3,114	Russell

Hells	NM	USFS	GNF	GLZ	06/07	08/02	L	Ct/Cf	650	Villagran
Tadpole	NM	USFS	GNF	GLZ	06/07	06/12	L	Ctrl	300	Chamberlin
Pelona	NM	BLM	LCD	GLZ	06/08	06/10	L	Ctrl	200	Kearney
Montana	NM	BLM	LCD	GLZ	06/08	06/09	L	Ctrl	100	Durgan
San Pedro	NM	NMS	N3S	GLZ	06/08	06/16	H	Ctrl	5,975	Macdonald (T2)
Burgette	NM	NMS	N4S	SNZ	06/08	06/11	L	Ctrl	3,840	Chavez
Four-Fires	NM	NMS	N3S	GLZ	06/08	06/08	H	Ctrl	400	Disert
LL Complex	NM	USFS	GNF	GLZ	06/09	08/29	L	Ct/Cf	23,000	Lente (T1)
Ulibarri	NM	NMS	N4S	SNZ	06/09	06/09	L	Ctrl	4,000	Romero
Sunflower	AZ	USFS	TNF	CAZ	06/09	06/11	H	Ctrl	170	Kerr
Complex 5	NM	NMS	N3S	GLZ	06/09	06/11	L	Ctrl	1,500	Paxon
Witch Well	AZ	AZS	ST	AZ	06/09	06/12	L	Ctrl	630	Wagenfehr
Wooten Complex	NM	BLM	ROD	LNZ	06/10	06/11	L	Ctrl	212	Ballard
Trampas	NM	USFS	CAF	TAZ	06/10	06/16	H	Ctrl	270	Romero
Rojo	NM	NMS	N4S	SNZ	06/11	06/13	L	Ctrl	1,330	Blackwell (T2)
Hasperos Settlement	NM	NMS	N5S	LNZ	06/13	06/14	L	Ctrl	1,200	Bandy
Ricardo	AZ	AZS	ST	AZ	06/17	06/17	H	Ctrl	170	Willcox
Bridger Cmplx	NM	NMS	N2S	TAZ	06/18	06/24	L	Ctrl	519	Gunther
Peaks Complex	AZ	USFS	KNF	GCZ	06/20	07/26	L	Ctrl	53,503	Macdonald (T2)
Pot	AZ	USFS	COF	FLZ	06/20	07/03	L	Ctrl	16,400	Bedlion(T2)
Arch Thumb	AZ	USFS	COF	FLZ	06/21	06/27	L	Ctrl	7,000	Blackwell (T2)
Table Mnt	AZ	USFS	COF	FLZ	06/21	06/28	L	Ctrl	306	Loving(T1)
Bowie/Dos	AZ	BIA	TCA	GCZ	06/21	06/27	L	Ct/Cf	735	Wynne/ Castro
Cottonwood Nicole	AZ	BLM	SAD	SEZ	06/21	06/26	L	Ctrl	115	Hall
Black Tank	AZ	BLM	SAD	SEZ	06/21	06/26	L	Ctrl	1,227	Belger
Shoe Buckle	AZ	USFS	ASF	WMZ	06/23	07/03	L	Ctrl	1,484	Leech(T2)
Jump Canyon	NM	USFS	SNF	SNZ	06/23	07/08	L	Ctrl	408	Lente(T1)
Firebox	AZ	BIA	TCA	GCZ	07/02	07/08	L	Ctrl	250	Quasulas
Mesa	AZ	BLM	ASD	GCZ	07/04	07/11	L	Ctrl	797	Moore(T2)
South Summit	AZ	BLM	ASD	GCZ	07/10	07/13	L	Ctrl	830	Moore(T2)
Rim	NM	USFS	GNF	GLZ	07/14	08/12	L	Ct/CF	934	Rael
Thief	AZ	NPS	GCP	GCZ	07/15	07/25	L	Ct/Cf	128	Dunkrack
Lancelot II	AZ	BIA	SCA	SEZ	07/24	07/26	L	Ctrl	160	Casey
Chilson	AZ	USFS	PNF	CAZ	07/26	08/12	L	Ct/Cf	110	Lucero
Cottonwood	AZ	USFS	PNF	CAZ	07/29	09/01	L	Ct/Cf	910	Rick
	AZ	NPS	GCP	GCZ	08/03	08/15	L	Ctrl	200	Anderdson (T2)
	AZ	USFS	TNF	CAZ	08/08	08/25	L	Ct/Cf	149	Velasco
	AZ	ST	AZ	AZ	08/11	08/13	L	Ctrl	300	Dominquez

Cow	AZ	USFS	TNF	CAZ	08/11	09/01	L	Ct/Cf	1,008	Daniel
South	AZ	ST	AZ	AZ	08/11	08/20	L	Ctrl	300	Dominquez
Powerline	AZ	BIA	TCA	GCZ	08/12	08/13	L	Ctrl	300	Washco
Arrowhead	AZ	NPS	WUP	FLZ	08/13	08/31	L	Ct/Cf	150	Ferrel
Saddle	AZ	USFS	KNF	GCZ	08/15	08/30	L	Ctrl	350	Toelle
Lost	AZ	BLM	PHD	CAZ	08/16	08/19	L	Ctrl	120	Olson
One Way	AZ	BLM	ASD	GCZ	08/16	08/20	L	Ctrl	1,289	Fisher
Pass										
Hot Spot	AZ	ST	AZS	AZ	08/16	08/20	L	Ctrl	400	Warfield
White Hills	AZ	ST	SZS	AZ	08/16	08/17	L	Ctrl	425	Dominguez
Vock	AZ	ST	AZS	AZ	08/25	08/27	L	Ctrl	120	Gitting/ Wadsworth
Canyon										
Bales	NM	USFS	SNF	SNZ	10/09	11/05	L	Ct/CF	425	Duran
Horse Camp	NM	BLM	LCD	LNZ	10/25	10/25	H	Ctrl	1,500	Spindler
Southwest Area									289,832	



Large Fire Activity By State

Incident Name	State	Agency	Unit	Zone	Start Date	Control Date	Cause	Strategy	Final Acres	Primary IC
A R I Z O N A										
Calliente	AZ	AZS	ST	AZ	1/14	1/16	H	Ctrl	250	Hunt
High Acre	AZ	AZS	ST	AZ	4/5	4/7	H	Ctrl	100	Hunt
Margies	AZ	AZS	ST	AZ	4/10	4/11	H	Ctrl	200	LeForte
Squaw	AZ	USFS	TNF	CAZ	4/16	4/17	H	Ctrl	1,075	Day
White SprCmplx	AZ	BIA	FTA	WMZ	4/24	5/8	H	Ctrl	4,933	Leech(T2)
Clark Peak	AZ	USFS	CNF	SEZ	4/24	5/16	H	Ctrl	6,317	Frye(T1)
Lone	AZ	USFS	TNF	CAZ	4/27	5/6	H	Ctrl	61,370	Lente(T1)
Slate	AZ	USFS	COF	FLZ	4/30	5/4	H	Ctrl	275	Bedlion(T2)
Bachelor	AZ	USFS	KNF	GCZ	4/30	5/6	H	Ctrl	217	Palmer
Butcher Mesa	AZ	AZS	ST	AZ	5/1	5/4	H	Ctrl	125	Dominquez
Side	AZ	USFS	COF	FLZ	5/4	5/7	H	Ctrl	320	Bedlion(T2)
Horseshoe	AZ	USFS	COF	FLZ	5/18	5/25	H	Ctrl	8,650	Bedlion(T2)
Rose Well	AZ	AZS	ST	AZ	6/4	6/6	H	Ctrl	700	Banke
Turkey	AZ	AZS	ST	AZ	6/7	6/8	H	Ctrl	200	Howard
Allentown #5	AZ	AZS	NAO	AZ	6/7	6/11	L	Ctrl	3,114	Russell
Witch Well	AZ	AZS	ST	AZ	6/9	6/12	L	Ctrl	630	Wagenfehr
Sunflower	AZ	USFS	TNF	CAZ	6/9	6/11	H	Ctrl	170	Kerr
Settlement	AZ	AZS	ST	AZ	6/17	6/17	H	Ctrl	170	Willcox
Bridger Cmplx	AZ	USFS	KNF	GCZ	6/20	7/26	L	Ctrl	53,503	Macdonald(T2)
Peaks Complex	AZ	USFS	COF	FLZ	6/20	7/3	L	Ctrl	16,400	Bedlion(T2)
Arch	AZ	USFS	COF	FLZ	6/21	6/28	L	Ctrl	306	Loving(T1)
Thumb	AZ	BIA	TCA	GCZ	6/21	6/27	L	Ct/Cf	735	Wynne/Castro
Bowie/Dos	AZ	BLM	SAD	SEZ	6/21	6/26	L	Ctrl	1,227	Belger
Pot	AZ	USFS	COF	FLZ	6/21	6/27	L	Ctrl	7,000	Blackwell(T2)
Table Mnt	AZ	BLM	SAD	SEZ	6/21	6/26	L	Ctrl	115	Hall
Cotton wood	AZ	USFS	ASF	WMZ	6/23	7/3	L	Ctrl	1,484	Leech(T2)
Black Tank	AZ	BIA	TCA	GCZ	7/2	7/8	L	Ctrl	250	Quasulas
Shoe Buckle	AZ	BLM	ASD	GCZ	7/4	7/11	L	Ctrl	797	Moore(T2)


Jump Canyon	AZ	BLM	ASD	GCZ	7/10	7/13	L	Ctrl	830	Moore(T2)
Mesa	AZ	NPS	GCP	GCZ	7/15	7/25	L	Ct/Cf	128	Dunkrack
South Summit	AZ	BIA	SCA	SEZ	7/24	7/26	L	Ctrl	160	Casey
Rim	AZ	USFS	PNF	CAZ	7/26	9/25	L	Ct/Cf	110	Lucero
Thief	AZ	USFS	PNF	CAZ	7/29	9/1	L	Ct/Cf	910	Rick
Lancelot II	AZ	NPS	GCP	GCZ	8/3	8/15	L	Ctrl	200	Anderson(T2)
Chilson	AZ	USFS	TNF	CAZ	8/8	8/25	L	Ct/Cf	149	Velasco
Cow	AZ	USFS	TNF	CAZ	8/11	9/1	L	Ct/Cf	1,008	Daniel
South	AZ	ST	AZS	AZ	8/11	8/20	L	Ctrl	300	Dominquez
Cotton wood	AZ	BLM	AZS	AZ	8/11	8/13	L	Ctrl	300	Dominquez
Powerline	AZ	BIA	TCA	GCZ	8/12	8/13	L	Ctrl	300	Washco
Arrowhead	AZ	NPS	WUP	FLZ	8/13	08/31	L	Ct/Cf	150	Ferrel
Saddle	AZ	USFS	KNF	GCZ	8/15	8/30	L	Ctrl	350	Toelle
Hot Spot	AZ	ST	AZS	AZ	8/16	8/20	L	Ctrl	400	Warfield
Lost	AZ	BLM	PHD	CAZ	8/16	8/19	L	Ctrl	120	Olson
One Way Pass	AZ	BLM	ASD	GCZ	8/16	8/20	L	Ctrl	1,289	Fisher
White Hills	AZ	ST	AZS	AZ	8/16	8/17	L	Ctrl	425	Dominguez
Vock Canyon	AZ	ST	AZS	AZ	8/25	8/27	L	Ctrl	120	

NEWMEXICO / W. TEXAS

Elk Complex	NM	BIA	MEA	LNZ	2/22	2/29	H	Ctrl	3,850	Macdonald(T2)
Farley	NM	NMS	N2S	TAZ	2/26	2/27	H	Ctrl	10,000	NR
Pinatosa	NM	USFS	CIF	ABZ	3/12	3/21	H	Ctrl	6,060	Macdonald(T2)
Gobbler	NM	BIA	NPA	SNZ	4/10	4/12	H	Ctrl	367	Blackwell(T2)
Chino Well	NM	BIA	MEA	LNZ	4/23	5/19	H	Ctrl	8,260	Lente(T1)
Rest Area	NM	NMS	N4S	SNZ	4/23	4/25	H	Ctrl	2,000	Chavez
Marciel	NM	NMS	N3S	GLZ	4/25	4/30	H	Ctrl	2,362	Saavedra
Dome	NM	USFS	SNF	SNZ	4/25	5/21	H	Ctrl	16,774	Loving(T1)
Lakewood	NM	BLM	ROD	LNZ	4/27	4/27	H	Ctrl	400	Soard
Sugarite	NM	NMS	N2S	TAZ	4/27	4/30	H	Ctrl	2,500	Neathamer
Hondo	NM	USFS	CAF	TAZ	5/5	6/23	H	Ctrl	7,651	Loving(T1)
Pastura	NM	NMS	N4S	SNZ	5/6	5/9	H	Ctrl	1,000	RFD
M. Mountain	NM	NMS	N3S	GLZ	5/15	5/17	H	Ctrl	210	Delfin
Cluster	NM	NMS	N3S	GLZ	5/16	5/22	H	Ctrl	325	Huisjen
Sawyer	NM	NMS	N4S	SNZ	5/27	5/29	L	Ctrl	108	Blackwell(T2)
Granite	NM	BLM	LCD	GLZ	6/3	6/4	L	Ctrl	800	Able

Onava	NM	NMS	N4S	SNZ	6/6	6/7	L	Ctrl	600	Poncin
Rainsville	NM	NMS	N4S	SNZ	6/6	6/7	L	Ctrl	120	Montoya
Wheeler	NM	NMS	N4S	SNZ	6/6	6/7	L	Ctrl	1,800	Delfin
Tadpole	NM	USFS	GNF	GLZ	6/7	6/12	L	Ctrl	300	Chamberlin
Hells	NM	USFS	GNF	GLZ	6/7	8/2	L	Ct/Cf	650	Villagran
San Pedro	NM	NMS	N3S	GLZ	6/8	6/16	H	Ctrl	5,975	Macdonald(T2)
Four-Fires	NM	NMS	N3S	GLZ	6/8	6/8	H	Ctrl	400	Disert
Burgette	NM	NMS	N4S	SNZ	6/8	6/11	L	Ctrl	3,840	Chavez
Pelona	NM	BLM	LCD	GLZ	6/8	6/10	L	Ctrl	200	Kearney
Montana	NM	BLM	LCD	GLZ	6/8	6/9	L	Ctrl	100	Durgan
LL Complex	NM	USFS	GNF	GLZ	6/9	8/29	L	Ct/Cf	23,000	Lente(T1)
Complex 5	NM	NMS	N3S	GLZ	6/9	6/11	L	Ctrl	1,500	Paxon
Ulibarri	NM	NMS	N4S	SNZ	6/9	6/9	L	Ctrl	4,000	Romero
Trampas	NM	USFS	CAF	TAZ	6/10	6/16	H	Ctrl	270	Romero
Wooten Complex	NM	BLM	ROD	LNZ	6/10	6/11	L	Ctrl	212	Ballard
Rojo	NM	NMS	N4S	SNZ	6/11	6/13	L	Ctrl	1,330	Blackwell(T2)
Hasperos	NM	NMS	N5S	LNZ	6/13	6/14	L	Ctrl	1,200	Bandy
Ricardo	NM	NMS	N2S	TAZ	6/18	6/24	L	Ctrl	519	Gunther
Nicole	NM	USFS	SNF	SNZ	6/23	7/8	L	Ctrl	408	Lente(T1)
Firebox	NM	USFS	GNF	GLZ	7/14	8/12	L	Ct/Cf	934	Rael
Bales	NM	USFS	SNF	SNZ	10/9	11/5	L	Ct/CF	425	Duran
Horse Camp	NM	BLM	LCD	LNZ	10/25	10/25	H	Ctrl	1,500	Spindler

Arizona	177,882
New Mexico/W. Texas	<u>111,950</u>
Southwest Area	289,832



Prescribed Fire Activity

Agency	Unit	Number of Mgmt. Ignited	Acres of Mgmt. Ignited	Number of Prescribed Natural	Acres of Prescribed Natural
BIA	FTA	11	11,300	0	0
BIA	SPA	1	650	0	0
BIA	SCA	1	2,342	0	0
BIA	TCA	1	270	0	0
BLM	ABD	1	300	0	0
BLM	ASD	1	46	0	0
BLM	ROD	2	1,270	0	0
FWS	BAR	2	2,196	0	0
FWS	BTR	2	300	0	0
NMS	N5S	1	10	0	0
NPS	BBP	1	10	3	9
NPS	CCP	2	12	3	1
NPS	CHP	5	325	0	0
NPS	EMP	1	190	0	0
NPS	GCP	9	1,309	0	0
NPS	GUP	1	2	0	0
NPS	SAP	2	450	0	0
USFS	ASF	44	9,795	3	8
USFS	CAF	5	4,100	0	0
USFS	CIF	5	1,577	0	0
USFS	COF	41	9,178	0	0
USFS	CNF	5	325	0	0
USFS	GNF	8	4,357	19	1,520
USFS	KNF	14	7,132	0	0
USFS	PNF	2	4,261	0	0
USFS	SNF	16	2,215	0	0
USFS	TNF	22	5,930	0	0