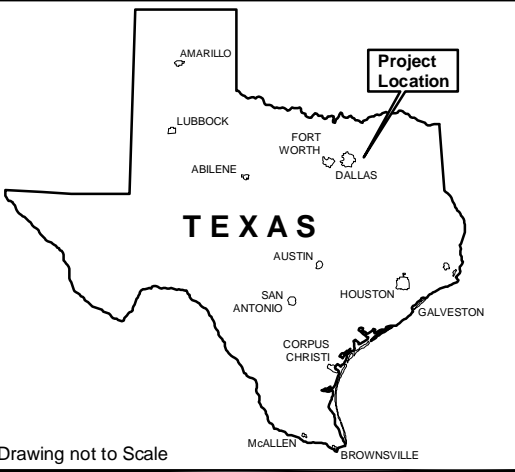


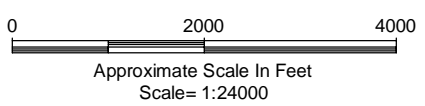
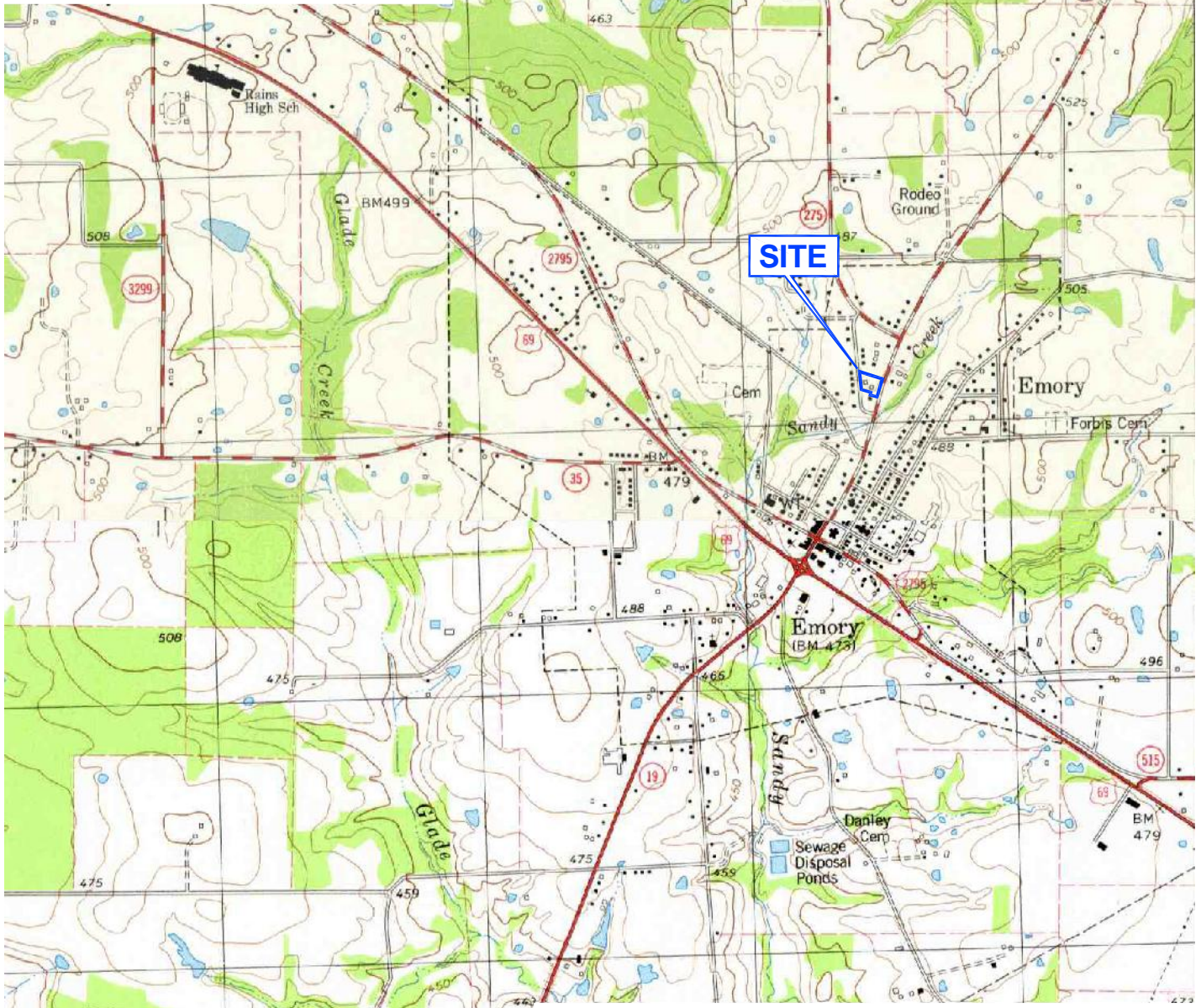
Appendix A

Figures

File: K:\ELM\25009206.Tracts 6 8 9.Jacintoport.06\Dwgs\Acad\15702306 Emory\Emory FEMA.dwg Layout: EA - Safe Room and Tornado Shelter User: Norris_Brown Plotted: Nov 29, 2007 - 10:22am



Drawing not to Scale

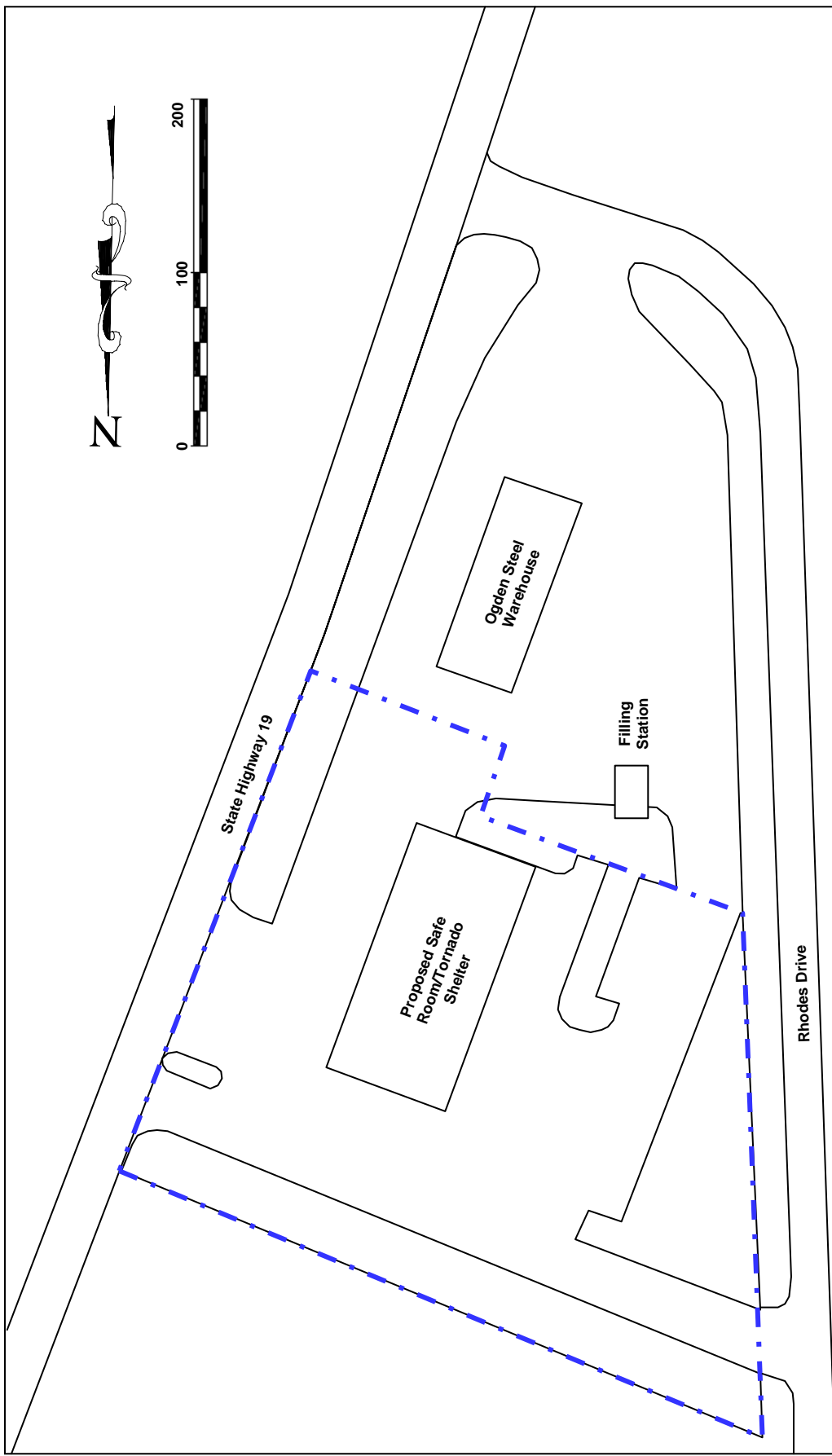
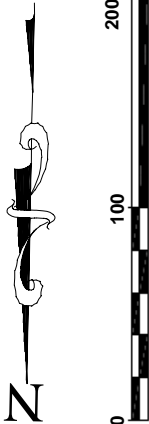



Source: U.S.G.S. 7.5-minute Series Topographic Maps Emory North (1980) and Emory South (1980), Texas Quadrangles.



9801 WESTHEIMER, SUITE 500
HOUSTON, TEXAS 77042
PH: (713) 914-6699
FAX: (713) 789-8404

Title: Site Vicinity Map		
Project: Environmental Assessment City of Emory Safe Room/Tornado Shelter Pre-Hazard Mitigation Application Emory, Rains County, Texas		
Client: FEMA		
Scale: As Shown	Drawn by: NAB Chk'd by: JDK	Date: 5 Oct 2006 Date: 5 Oct 2006
Project No.: 15702306	File Name: Emory FEMA.dwg	Figure: 1



	
9801 Westheimer Rd, Suite 500 Houston, TX 77042 PH: (713) 914-6699 Fax: (713) 789-8404	
Figure: 2	Title: Site Layout Map
Project: Environmental Assessment City of Emory Safe Room/Tornado Shelter Pre-Hazard Mitigation Application Emory, Rains County, Texas	
Client: FEMA	
Project Number: 15702306	