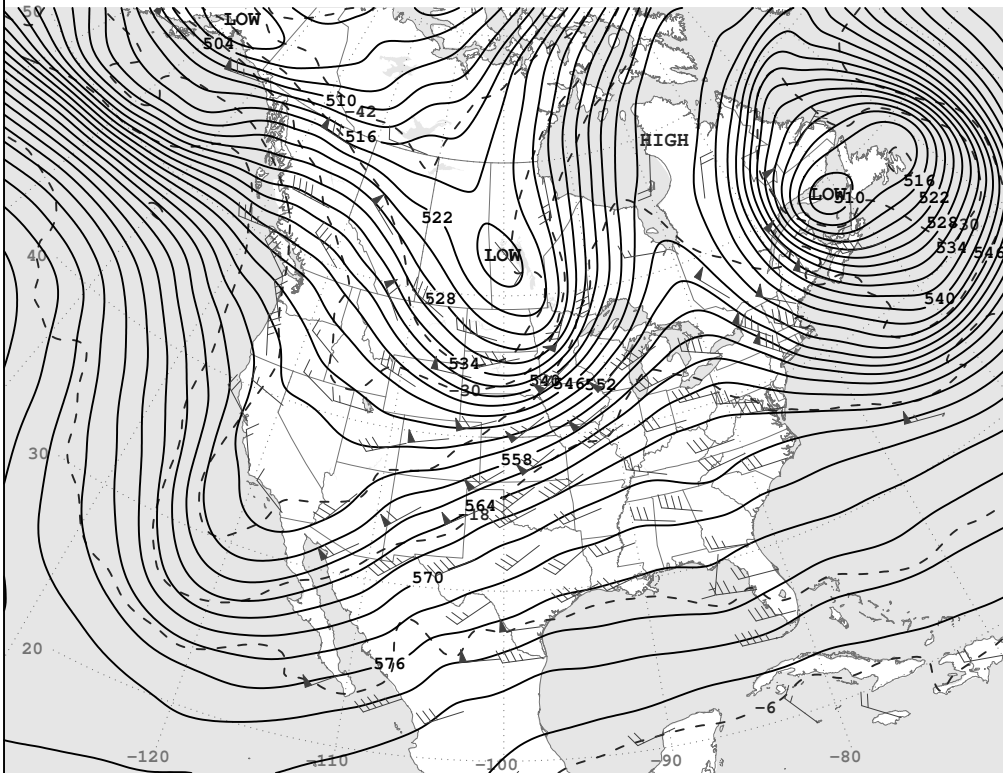
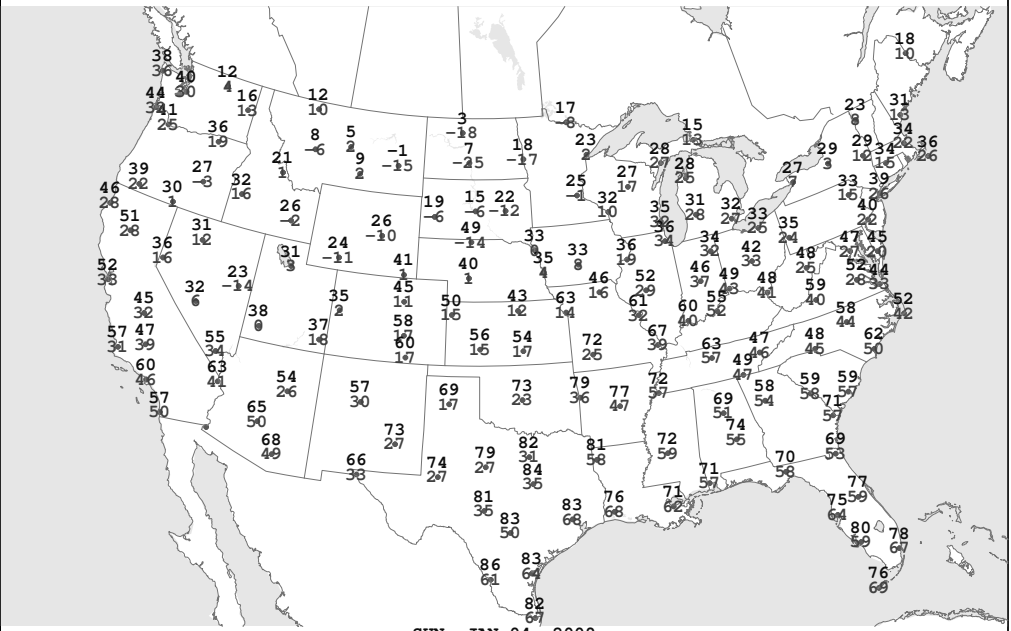


Surface Weather Map and Station Weather at 7:00 A.M. E.S.T.

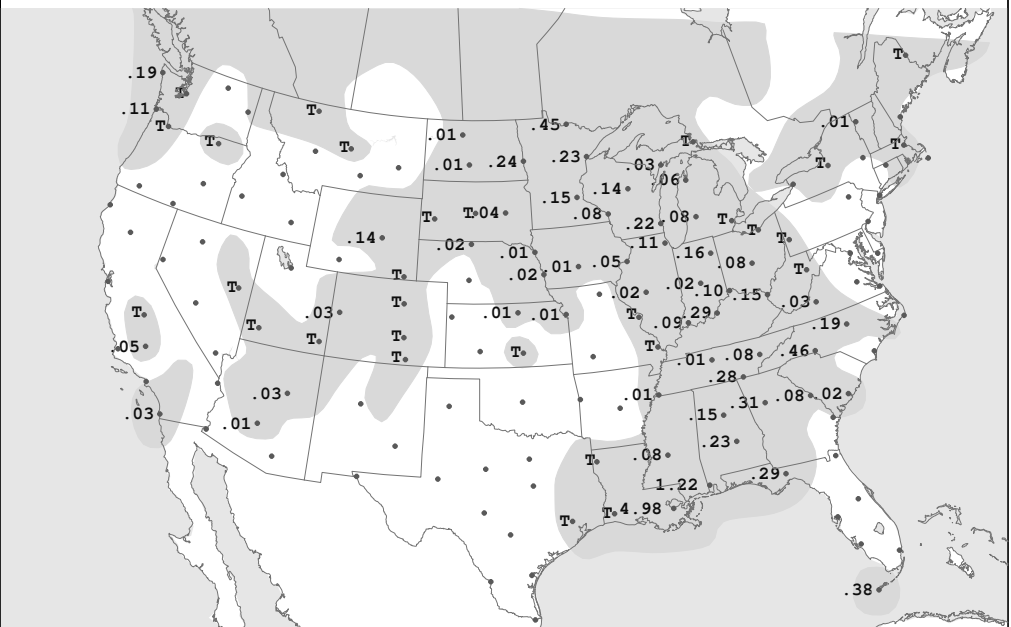


SUN, JAN 04, 2009
500-Millibar Height Contours at 7:00 A.M. E.S.T.



SUN, JAN 04, 2009

Highest and Lowest Temperature



SUN, JAN 04, 2009

24-hour Precipitation Areas and Amounts Ending 7:00 A.M. E.S.T.