

AMERICAN INDIAN TRIBAL CENSUS TRACT OUTLINE MAP (CENSUS 2000)

35 432244N
83 966481W

35 432244N
83 740305W

LEGEND

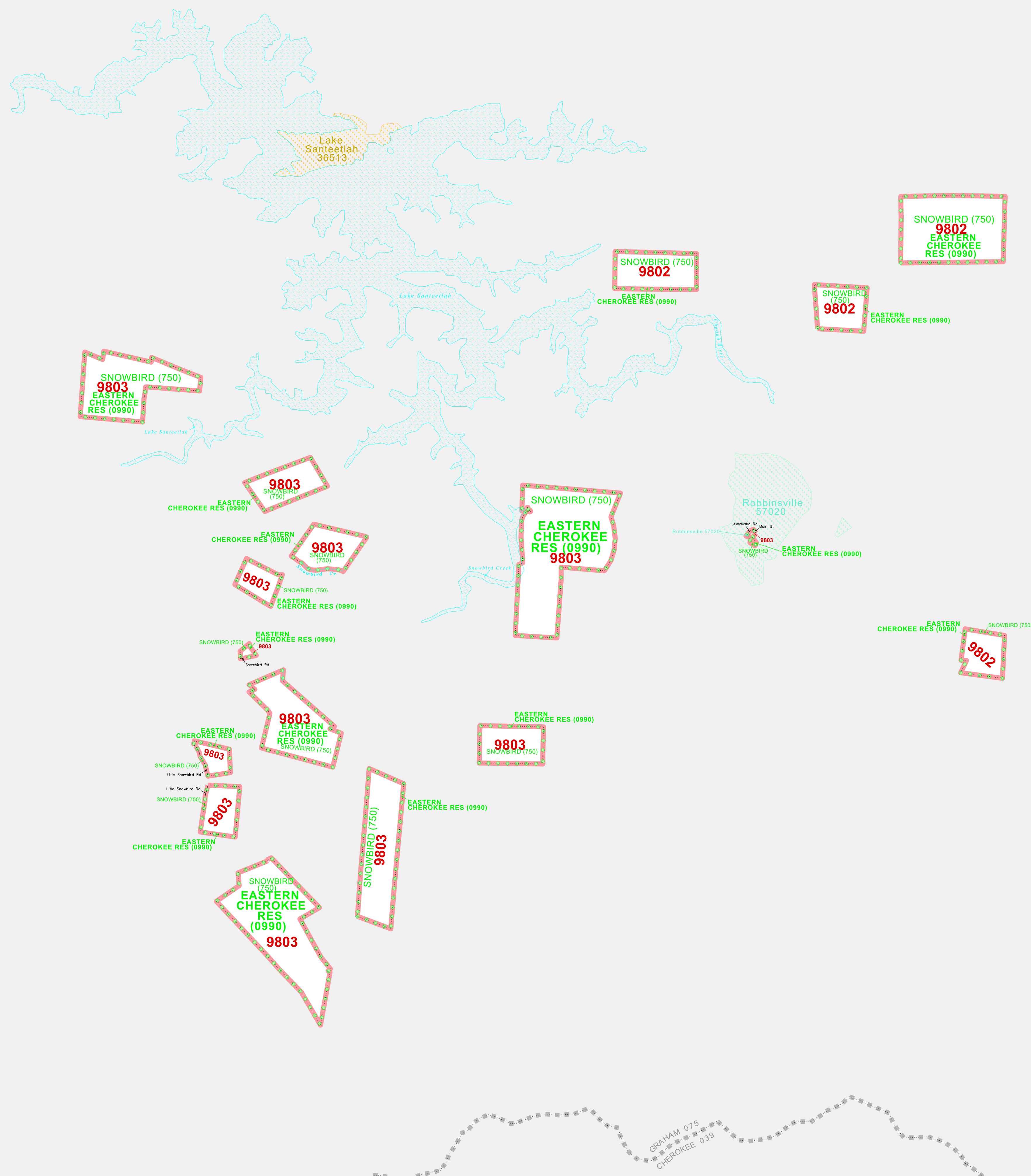
SYMBOL	NAME STYLE
*****	INTERNATIONAL
*****	AIR (FEDERAL)
*****	Trust Land
*****	OTSA / TDSA
*****	AMERICAN INDIAN TRIBAL SUBDIVISION
*****	AIR (State)
*****	SDA/SA
//////	STATE (or statistically equivalent entity)
	COUNTY (or statistically equivalent entity)
■ ■ ■ ■ ■	Place within Subject Entity
■ ■ ■ ■ ■	Incorporated Place / GDP
■ ■ ■ ■ ■	Place outside of Subject Entity
■ ■ ■ ■ ■	Incorporated Place / GDP
■ ■ ■ ■ ■	Tribal Census Tract¹

ABBREVIATION REFERENCE: AIR = American Indian Reservation; Trust Land = Off-Reservation Trust Land; OTSA = Oklahoma Tribal Statistical Area; TDSA = Tribal Designated Statistical Area; SDA/SA = State Designated American Indian Statistical Area; GDP = Census Designated Place

FEATURES

All Roads	Stream/Shoreline
Railroad	Inter-Trust Stream
Pipe/Power Line	River/Lake
Physical Feature	Quarry
Nonvisible Boundary	

¹ This map shows tribal census tract boundaries and numbers. A tribal census tract is a type of census tract defined within a federally recognized American Indian reservation or off-reservation trust land for the purpose of providing data based on an American Indian hierarchy rather than by state and county.



Key to Adjacent Sheets

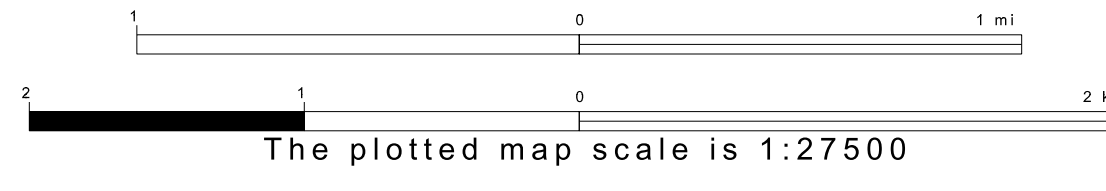
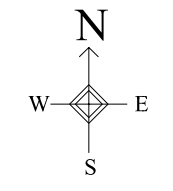
3	4
6	7

Sheet Location within Entity

SHEET 3 OF 7 PARENT SHEETS
TOTAL SHEETS: 8 (Index 1; Parent 7; Inset 0)

35 248410N
83 966481W

35 248410N
83 740305W



ENTITY TYPE: American Indian Reservation
NAME: Eastern Cherokee Reservation (0990)
ST: North Carolina

All legal boundaries and names are as of January 1, 2000. The boundaries shown on this map are for Census Bureau statistical data collection and tabulation purposes only; their depiction and designation for statistical purposes does not constitute a determination of jurisdictional authority or rights of ownership or entitlement. Source: U.S. Census Bureau's TIGER database (Census 2000) Projection: State-based Albers Equal Area U.S. DEPARTMENT OF COMMERCE Economics and Statistics Administration U.S. Census Bureau

