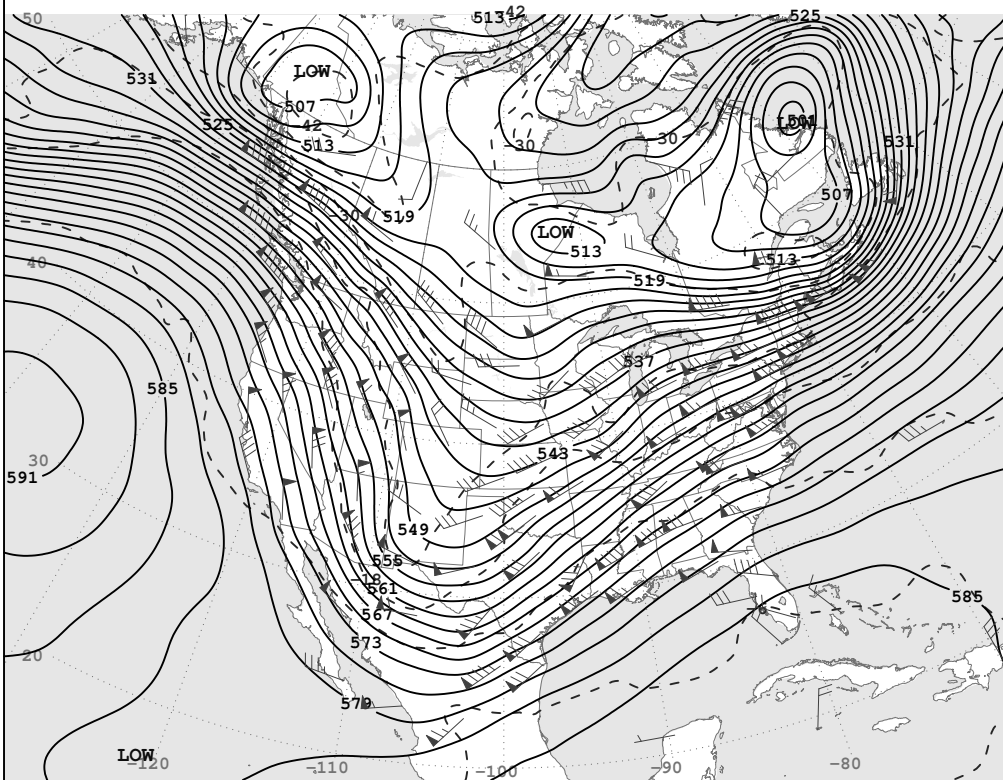
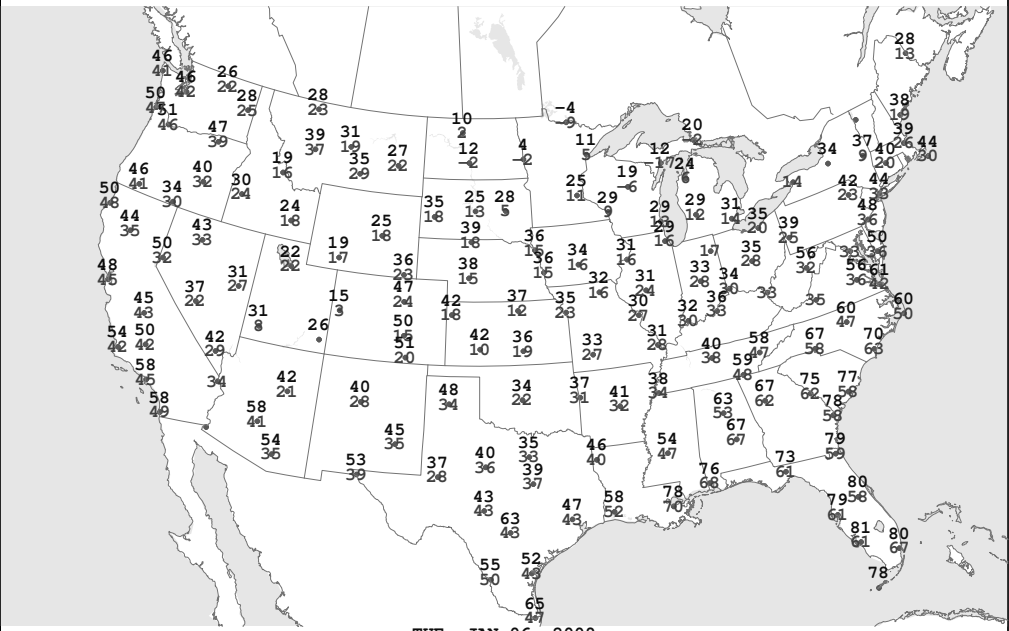


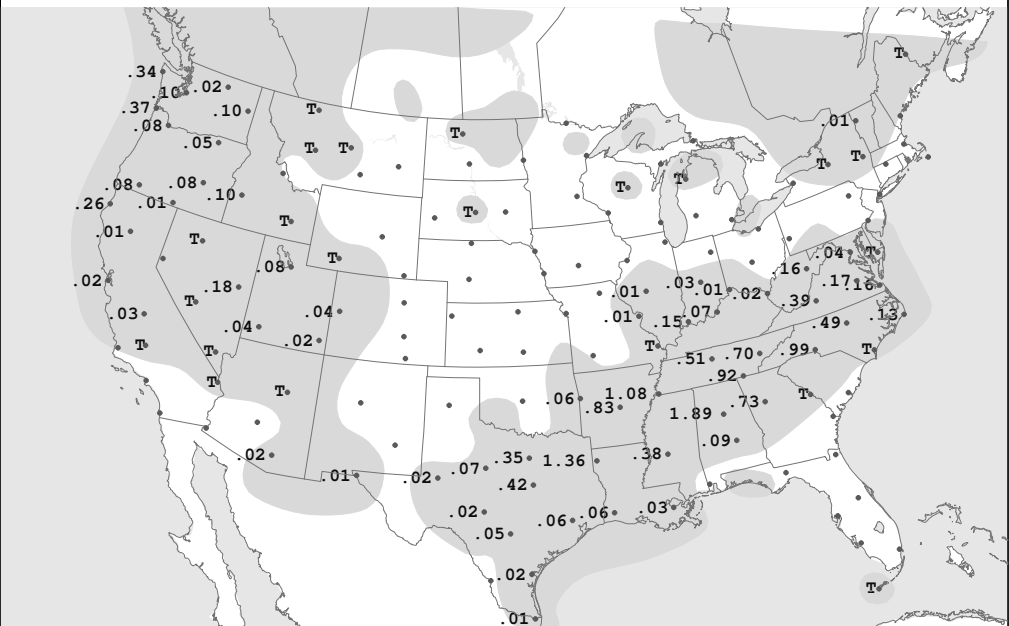
Surface Weather Map and Station Weather at 7:00 A.M. E.S.T.



TUE, JAN 06, 2009
 500-Millibar Height Contours at 7:00 A.M. E.S.T.



TUE, JAN 06, 2009
 Highest and Lowest Temperature



TUE, JAN 06, 2009
 24-hour Precipitation Areas and Amounts Ending 7:00 A.M. E.S.T.