

AMERICAN INDIAN TRIBAL CENSUS TRACT OUTLINE MAP (CENSUS 2000)

39 678671N
122 526674W

39 678671N
122 509175W

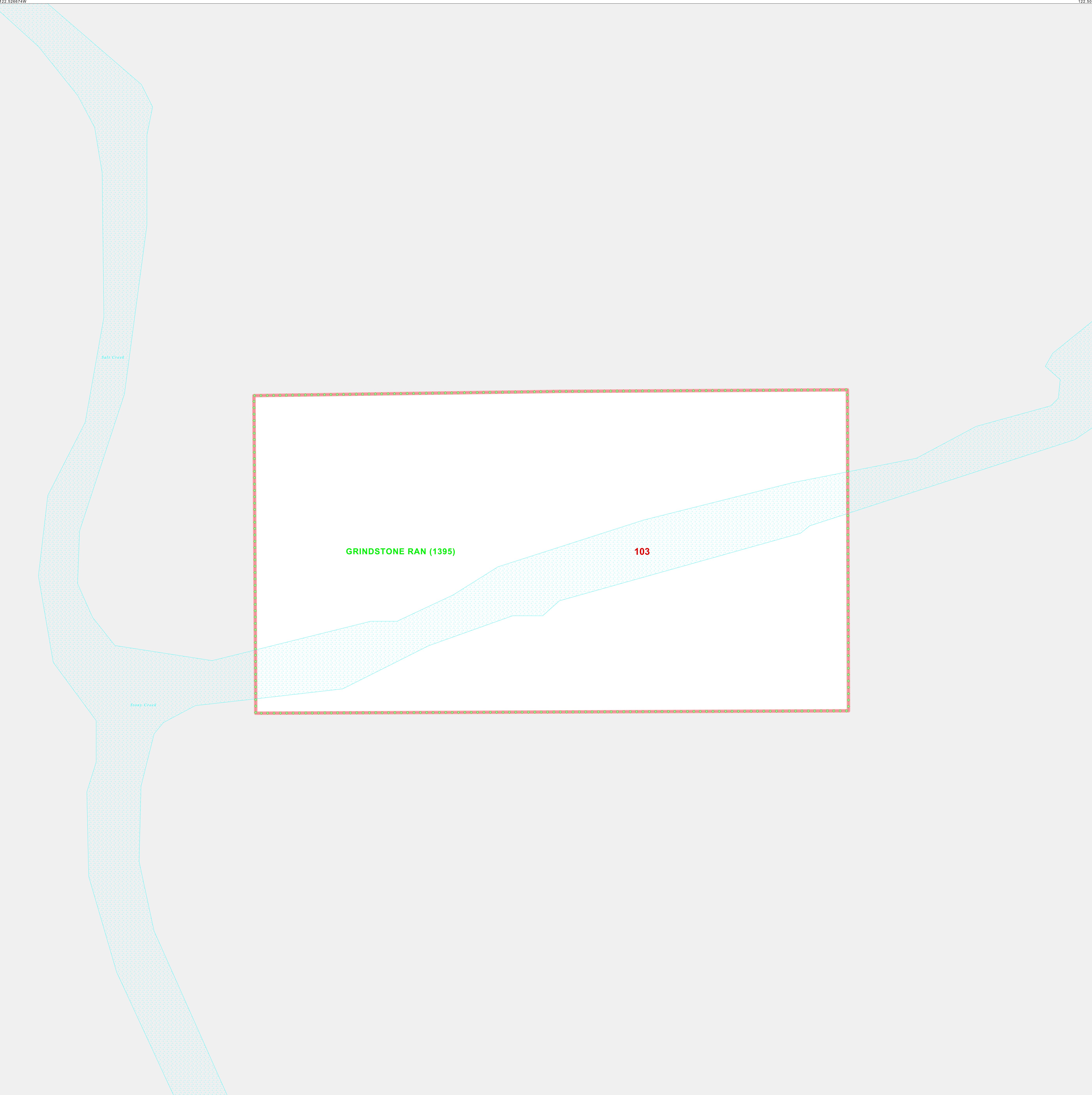
SYMBOL	NAME STYLE
☆☆☆☆	INTERNATIONAL
*****	AIR (FEDERAL)
☆☆☆☆	Trust Land
◆◆◆◆	OTSA / TDSA
●●●●●●	AMERICAN INDIAN TRIBAL SUBDIVISION
//////	AIR (State)
◇◇◇◇◇◇	SDA/SA
//////	STATE (or statistically equivalent entity)
■■■■■■	COUNTY (or statistically equivalent entity)
■	Place within Subject Entity
■	Incorporated Place / GDP
■	Place outside of Subject Entity
■	Incorporated Place / GDP
■	Tribal Census Tract¹

ABBREVIATION REFERENCE: AIR = American Indian Reservation;
Trust Land = Off-Reservation Trust Land; OTSA = Oklahoma Tribal
Statistical Area; TDSA = Tribal Designated Statistical Area;
SDA/SA = State Designated American Indian Statistical Area;
GDP = Census Designated Place

FEATURES	
All Roads	Stream/Shoreline
Railroad	Inter-Tribal Stream
Pipe/Pump Line	River/Lake
Physical Feature	Glacier
Nonviable Boundary	

Inset Out Area

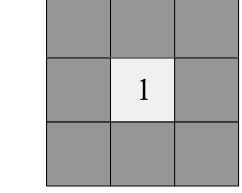
¹ This map shows tribal census tract boundaries and numbers. A tribal census tract is a type of census tract defined within a federally recognized American Indian reservation or off-reservation trust land for the purpose of providing data based on an American Indian hierarchy rather than by state and county.



GRINDSTONE RAN (1395)

103

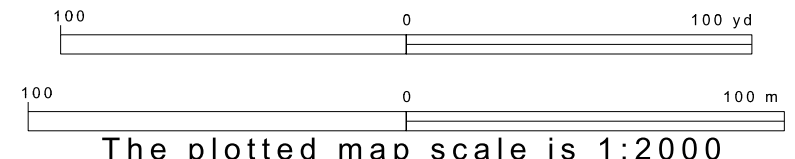
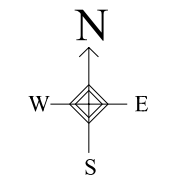
Key to Adjacent Sheets



SHEET 1 OF 1 PARENT SHEET
TOTAL SHEETS: 1 (Index 0; Parent 1; Inset 0)


39 666350N
122 526674W

39 666350N
122 509175W



The plotted map scale is 1:2000

ENTITY TYPE: American Indian Reservation
NAME: Grindstone Rancheria (1395)
ST: California



All legal boundaries and names are as of January 1, 2000. The boundaries shown on this map are for Census Bureau statistical data collection and tabulation purposes only; their depiction and designation for statistical purposes does not constitute a determination of jurisdictional authority or rights of ownership or entitlement. Source: U.S. Census Bureau's TIGER database (Census 2000) Projection: State-based Albers' Equal Area U.S. DEPARTMENT OF COMMERCE Economics and Statistics Administration U.S. Census Bureau