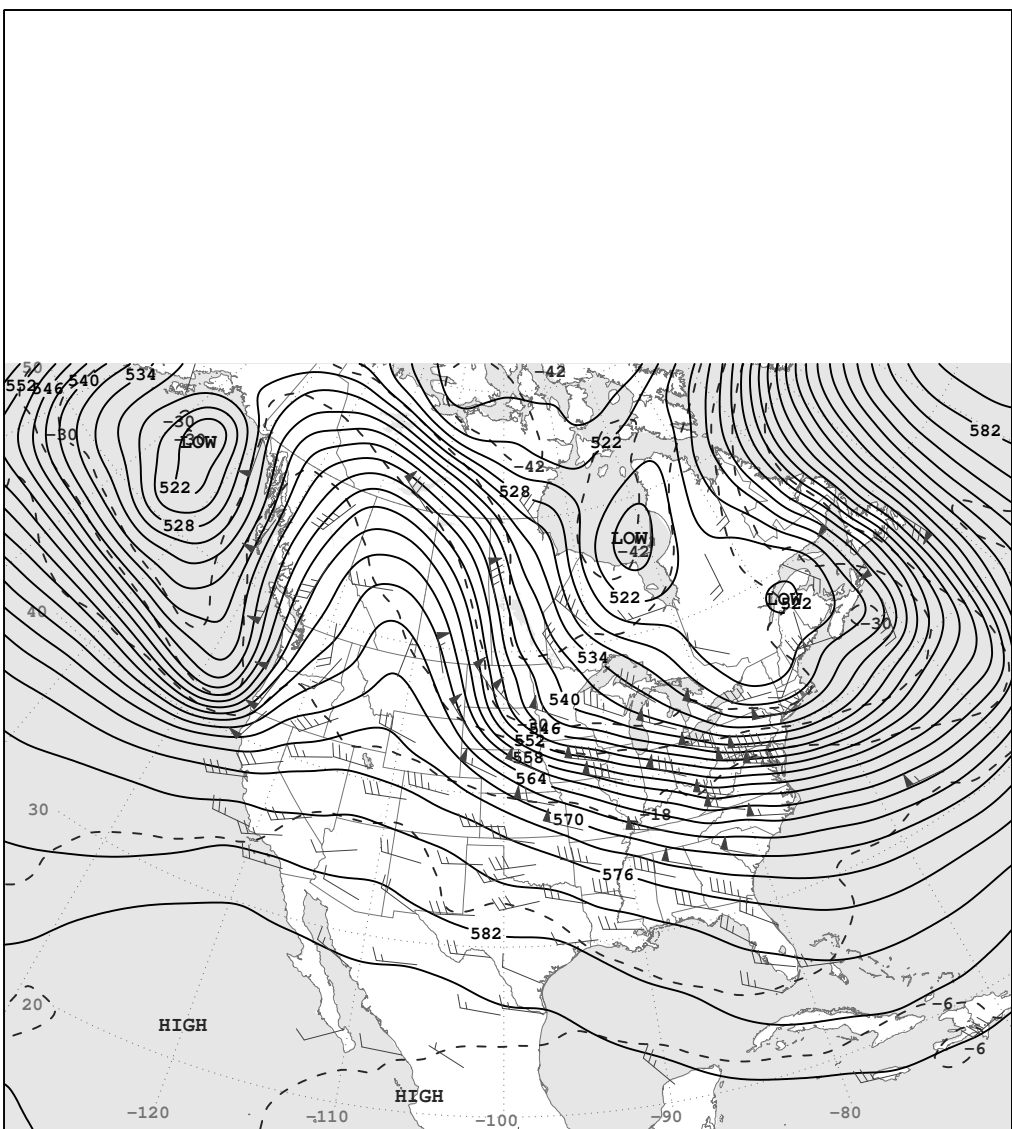
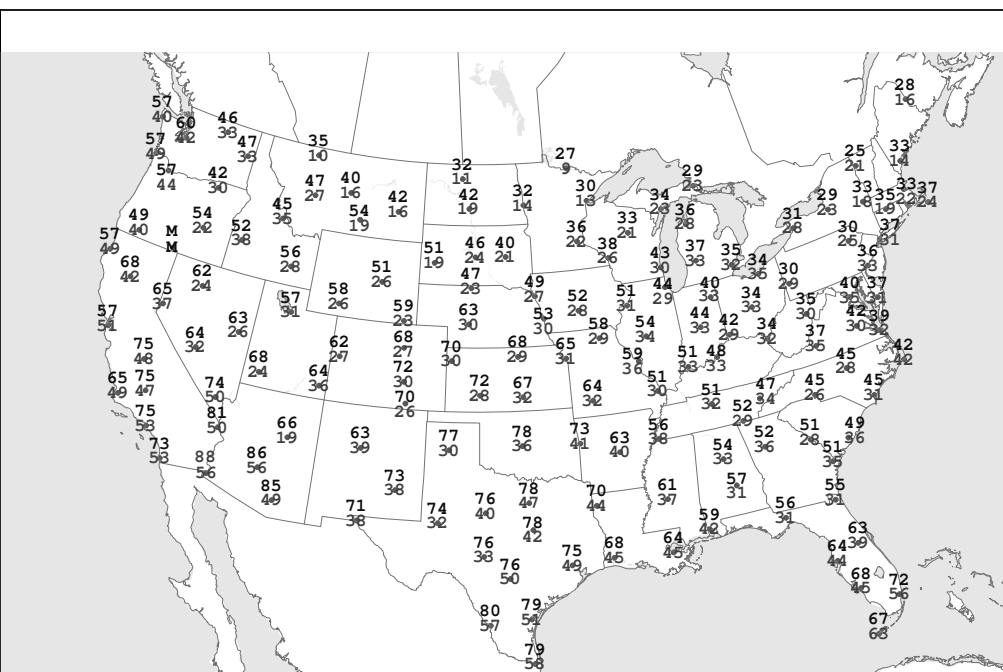


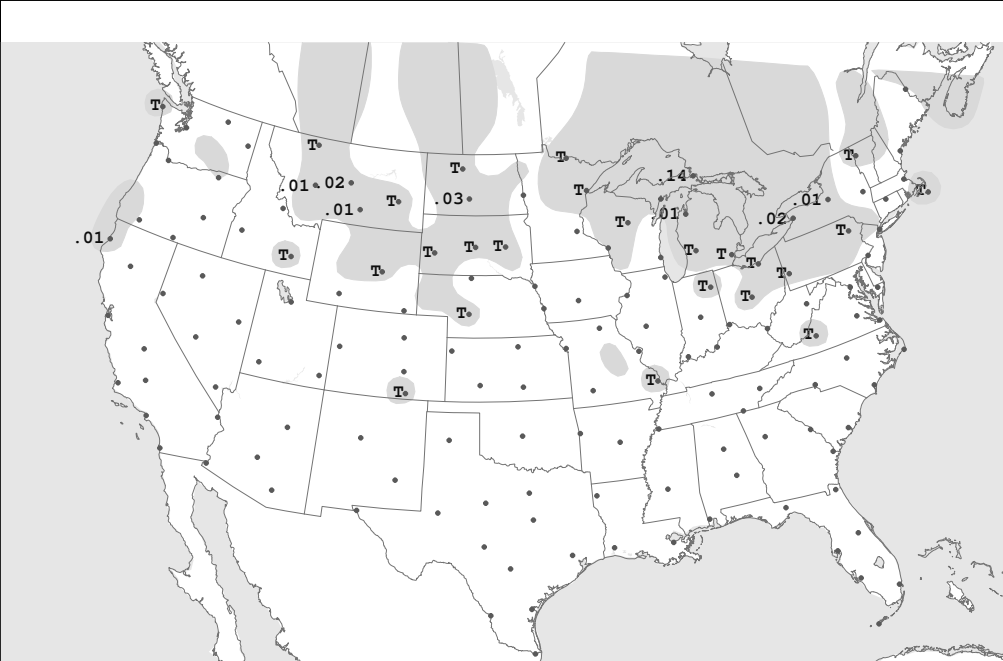
Surface Weather Map and Station Weather at 7:00 A.M. E.S.T.



500-Millibar Height Contours at 7:00 A.M. E.S.T.
THU, NOV 20, 2008



Highest and Lowest Temperature
THU, NOV 20, 2008



24-hour Precipitation Areas and Amounts Ending 7:00 A.M. E.S.T.
THU, NOV 20, 2008