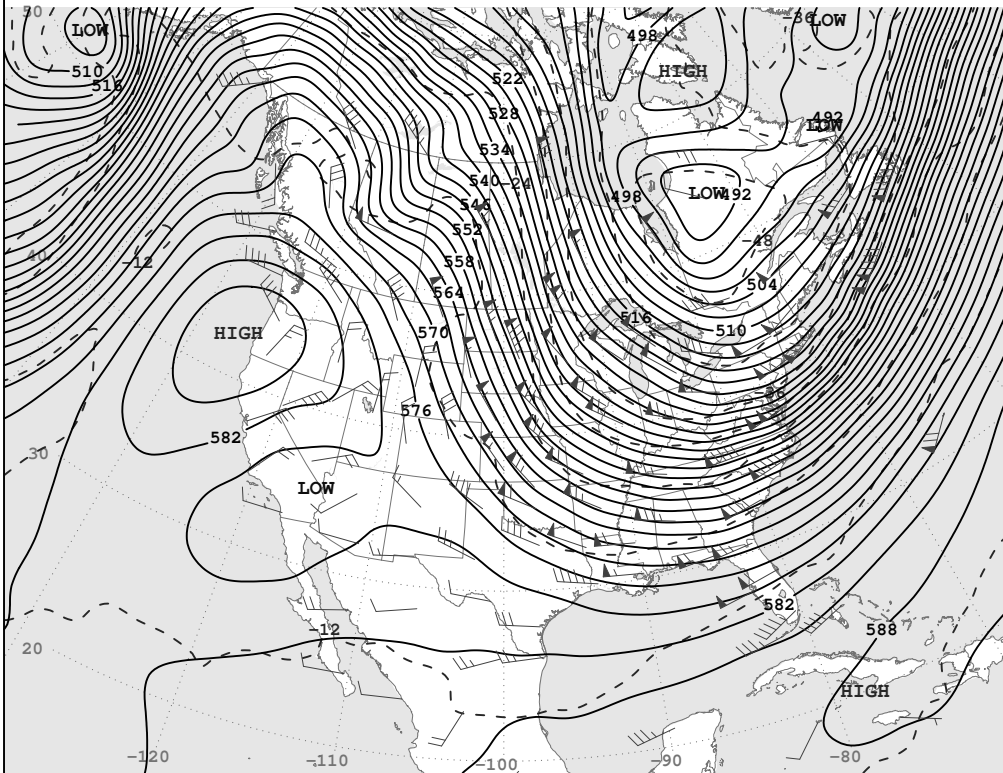
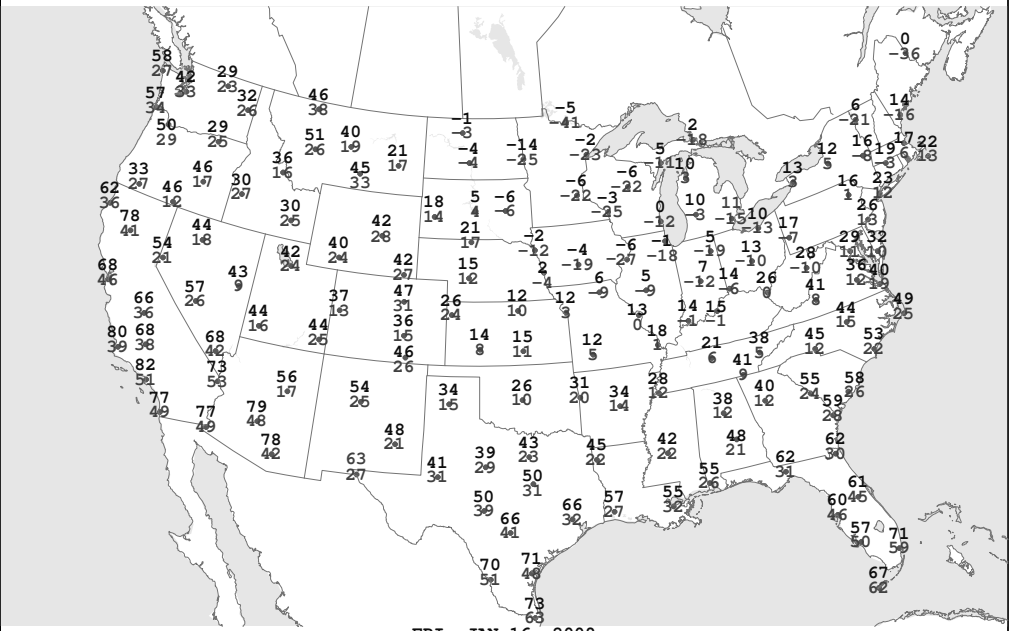


Surface Weather Map and Station Weather at 7:00 A.M. E.S.T.

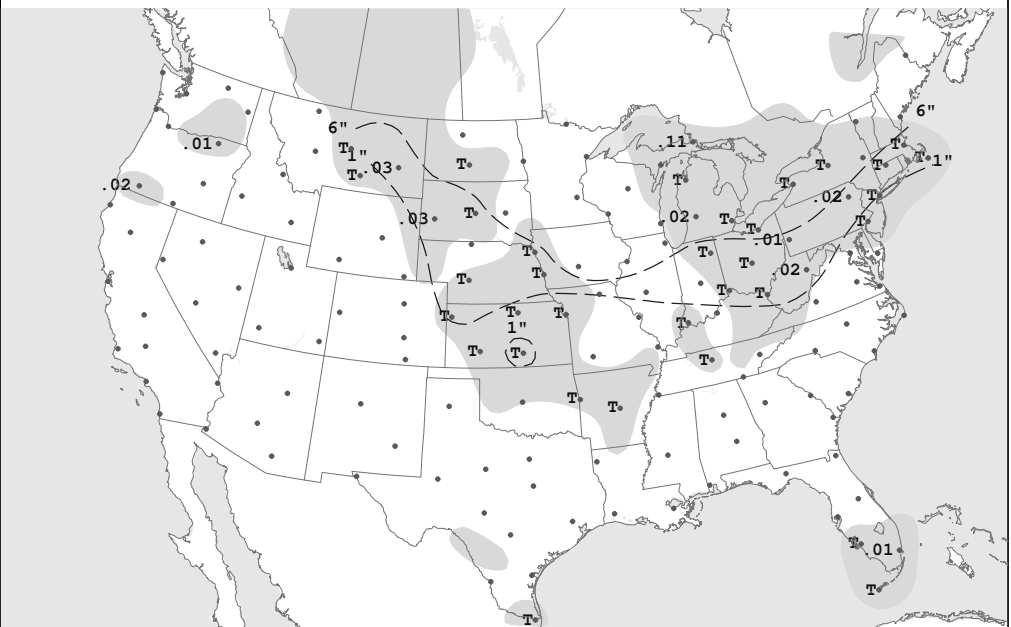


FRI, JAN 16, 2009
500-Millibar Height Contours at 7:00 A.M. E.S.T.



FRI, JAN 16, 2009

Highest and Lowest Temperature



FRI, JAN 16, 2009

24-hour Precipitation Areas and Amounts Ending 7:00 A.M. E.S.T.