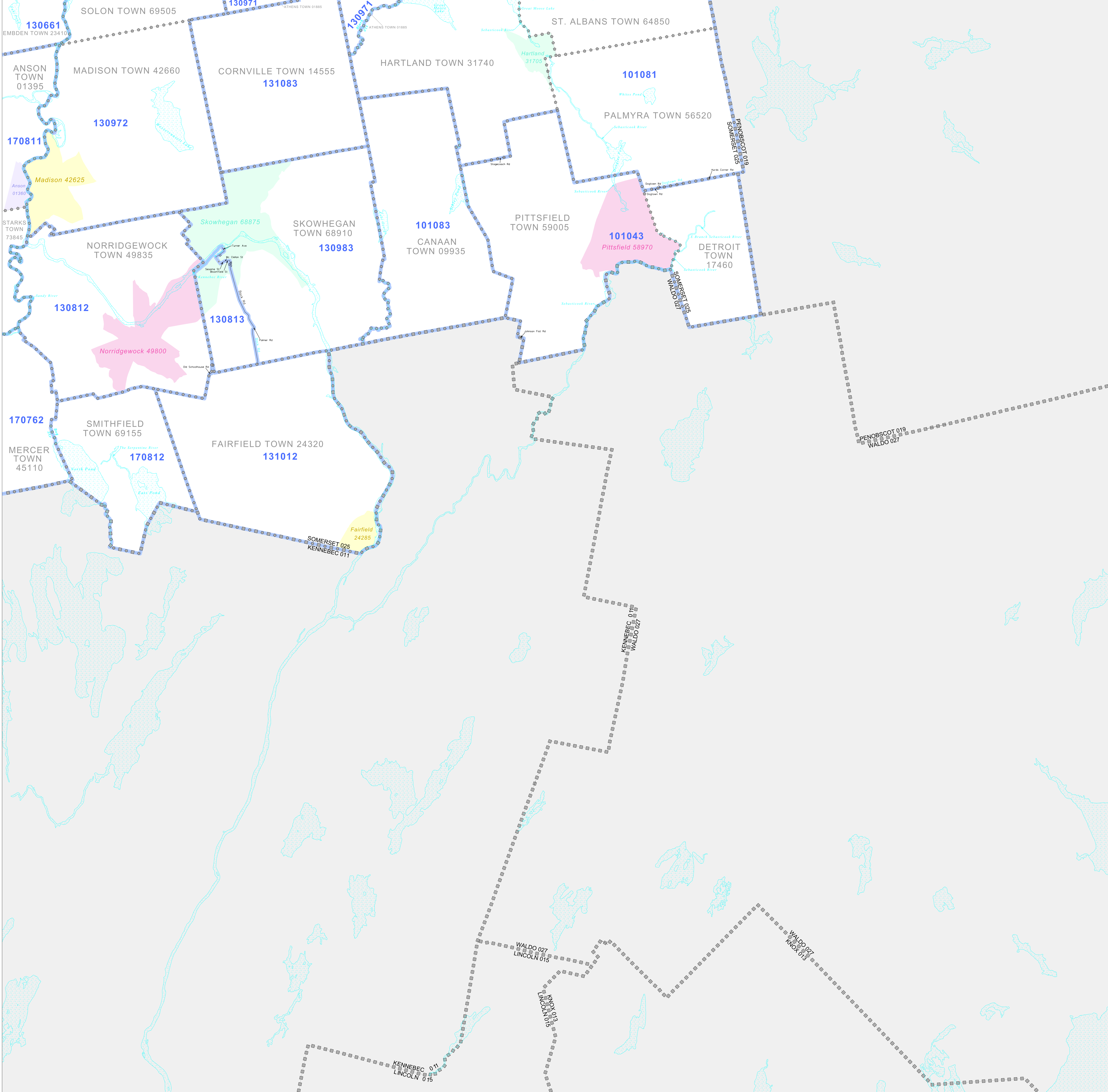


P.L. 94-171 VOTING DISTRICT OUTLINE MAP (CENSUS 2000)

44 912878N  
69 909733W

44 912878N  
69 909733W



GEOGRAPHIC AREAS LEGEND

SYMBOL	NAME STYLE
*****	INTERNATIONAL
*****	AIR (FEDERAL)
*****	Trust Land
*****	TDSA
-----	STATE
-----	COUNTY
-----	MINOR CIVIL DIV. <sup>1</sup>
-----	Incorporated Place <sup>1</sup>
-----	Census Designated Place <sup>1</sup>
-----	Voting District <sup>2</sup>
-----	Military <sup>2</sup>

Abbreviation Reference: AIR = American Indian Reservation; TDSA = Tribal Designated Statistical Area; Trust Land = Off-Reservation Trust Land  
 1 A " " following a place name indicates that the place is coextensive with a MCD. A " " indicates that the place is also a false MCD. In both cases, the MCD name is shown only when it differs from the place name.  
 2 A " " following a VTD code indicates an actual voting district. Its absence indicates that the VTD is a pseudo voting district or no information is available as to its status.

OFF-RESERVATION TRUST LAND NAMES

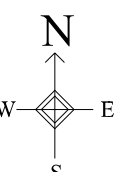
T2695 Passamaquoddy

Voting Districts

Code	Name
101043	Voting District 101043
101081	Voting District 101081
101083	Voting District 101083
109851	Voting District 109851
130810	Voting District 130810
130813	Voting District 130813
130819	Voting District 130819
130871	Voting District 130871
130872	Voting District 130872
130881	Voting District 130881
131012	Voting District 131012
131083	Voting District 131083
170820	Voting District 170820
170811	Voting District 170811
170812	Voting District 170812

44 250224N  
69 909733W

44 250224N  
69 909733W




The plotted map scale is 1:100000

Sheet Location within County

Key to Adjacent Sheets

5	6
7	8

ST: Maine (23)  
 COU: Somerset (025)  
 SHEET 8 OF 8 PARENT SHEETS



All legal boundaries and names are as of January 1, 2000. The boundaries shown on this map are for Census Bureau statistical data collection and tabulation purposes only; their depiction and designation for statistical purposes does not constitute a determination of jurisdictional authority or rights of ownership or entitlement. U.S. DEPARTMENT OF COMMERCE Economics and Statistics Administration U.S. Census Bureau