


Environmental Pool Plan

Pool 20, Lower

Desired Future Conditions



Upper Buck Run

Lima Lake Drainage District

Buzzard Island












Blue Hole Complex

Hunt/Huff Island Complex

Lower Buck Run

Nelson Island

Objective icons.shp

-  Water Clarity
-  Backwater Depth
-  Water Level
-  Connectivity
-  Aquatic Areas
-  Terrestrial Areas
-  Land Cover/Use
-  Plants
-  Fish
-  Birds
-  Other

Sub-areas

Desired future

-  Land
-  Water

