

P. L. 94-171 COUNTY BLOCK MAP (CENSUS 2000)

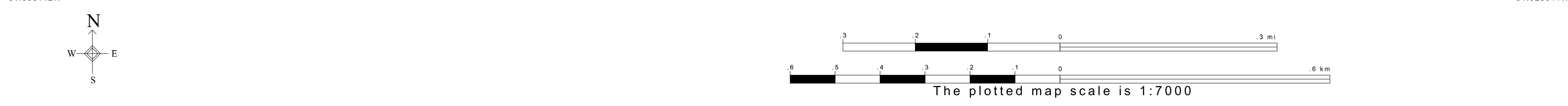
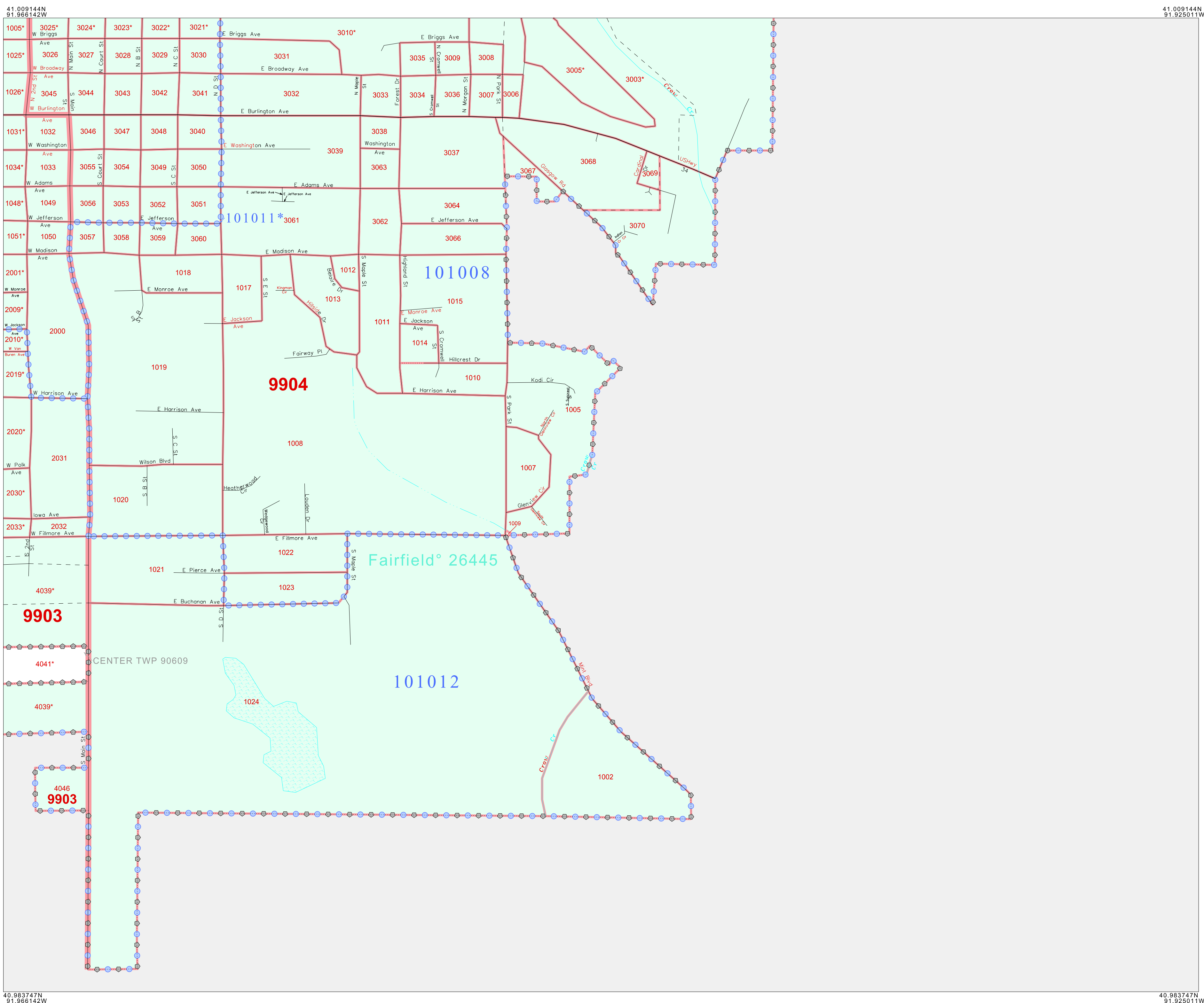
GEOGRAPHIC AREAS LEGEND

| SYMBOL | NAME STYLE |
|---------|--|
| ***** | INTERNATIONAL |
| ***** | AIR (FEDERAL) |
| ***** | Trust Land |
| /////// | STATE |
| | COUNTY |
| ○○○○○ | MINOR CIVIL DIV. |
| ■■■■■ | Incorporated Place¹ |
| ■■■■■ | Census Designated Place¹ |
| | Corporate Offset Boundary |
| ●●●●● | Voting District² |
| ————— | Census Tract |
| ————— | BLOCK³ |

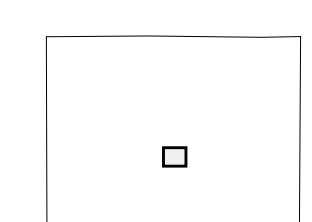
Military Inset Out Area

Abbreviation Reference: AIR = American Indian Reservation; Trust Land = Gift/Recreation Trust Land

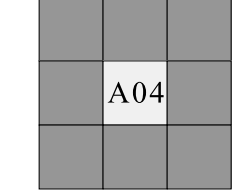
1 A " " following a place name indicates that the place is coterminous with a MCD. A " " indicates that the place differs from the MCD. In both cases, the MCD name is shown only when it differs from the place name.
 2 A " " following a VTD code indicates an actual voting district. Its absence indicates that the VTD is a pseudo voting district or no information is available as to its status.
 3 A " " following a block number indicates that the block number is repeated elsewhere in the block.



Sheet Location within County



Key to Adjacent Sheets



ST: Iowa (19)
 COU: Jefferson (101)
 INSET SHEET A04

